







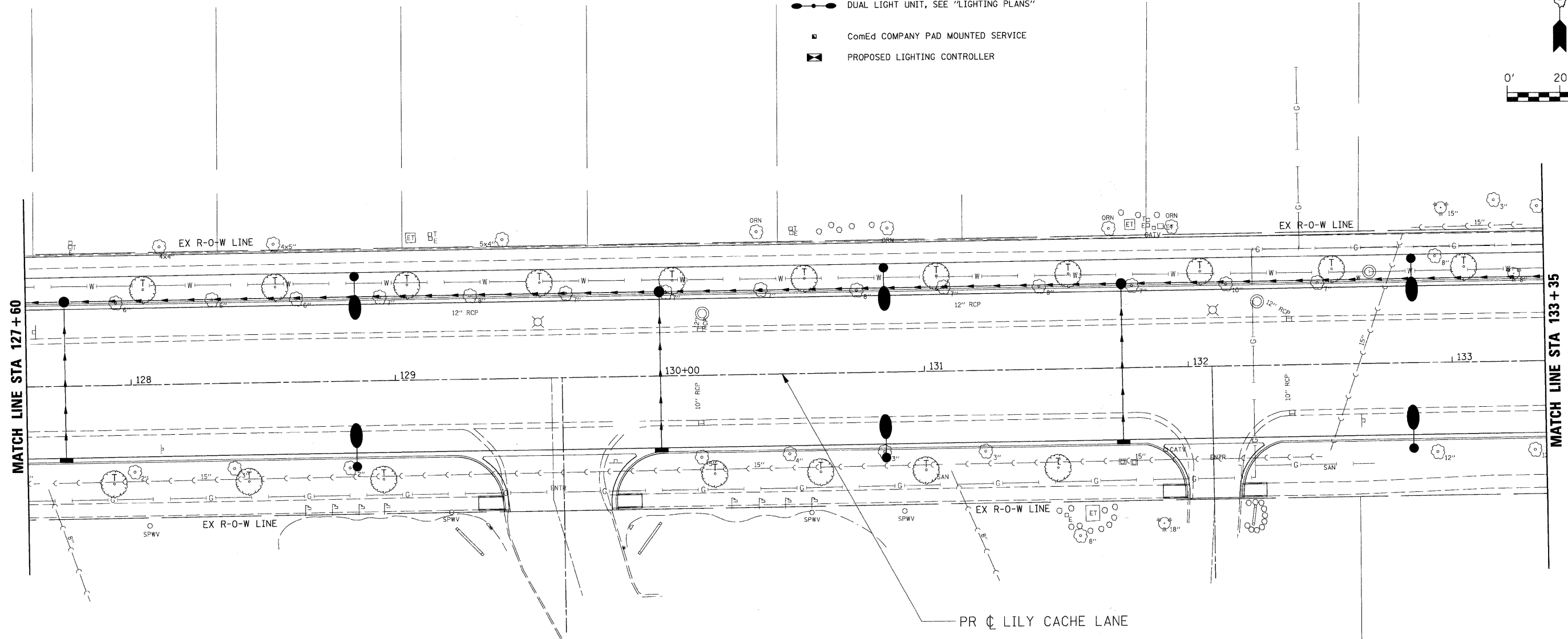
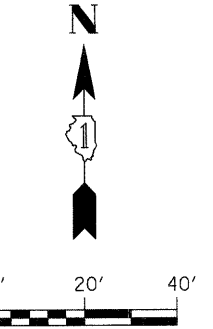
F.A.U. RTE.	SECTION	COUNTY	TOTAL SHEETS	SHEET NO.
1578	*	WILL	155	116

STA.	TO STA.
FED. ROAD DIST. NO.	ILLINOIS FED. AID PROJECT

\* 06-00046-00-PV

**LANDSCAPING LEGEND**

-  INDICATES PROPOSED SODDING AREAS
-  PROPOSED TREES  
SEE "GENERAL NOTES FOR TREE PLANTING AND LANDSCAPING"  
FOR APPROVED TREES AND INSTRUCTIONS.
-  LIGHT UNIT, SEE "LIGHTING PLANS"
-  DUAL LIGHT UNIT, SEE "LIGHTING PLANS"
-  ComEd COMPANY PAD MOUNTED SERVICE
-  PROPOSED LIGHTING CONTROLLER



PLOT DATE = 4/13/2009  
 FILE NAME = G:\565924\CAO\9224LL06.SHT  
 PLOT SCALE = 28.2'x11.7' IN.  
 USER NAME = IE Consultants

REVISIONS	
NAME	DATE

ILLINOIS DEPARTMENT OF TRANSPORTATION

**LANDSCAPING PLAN**

**STA 127+60 TO STA 133+35**

SCALE: 1" = 20'

DATE: APRIL 9, 2009

DRAWN BY: JEB  
CHECKED BY: CMS

9224LL06.SHT