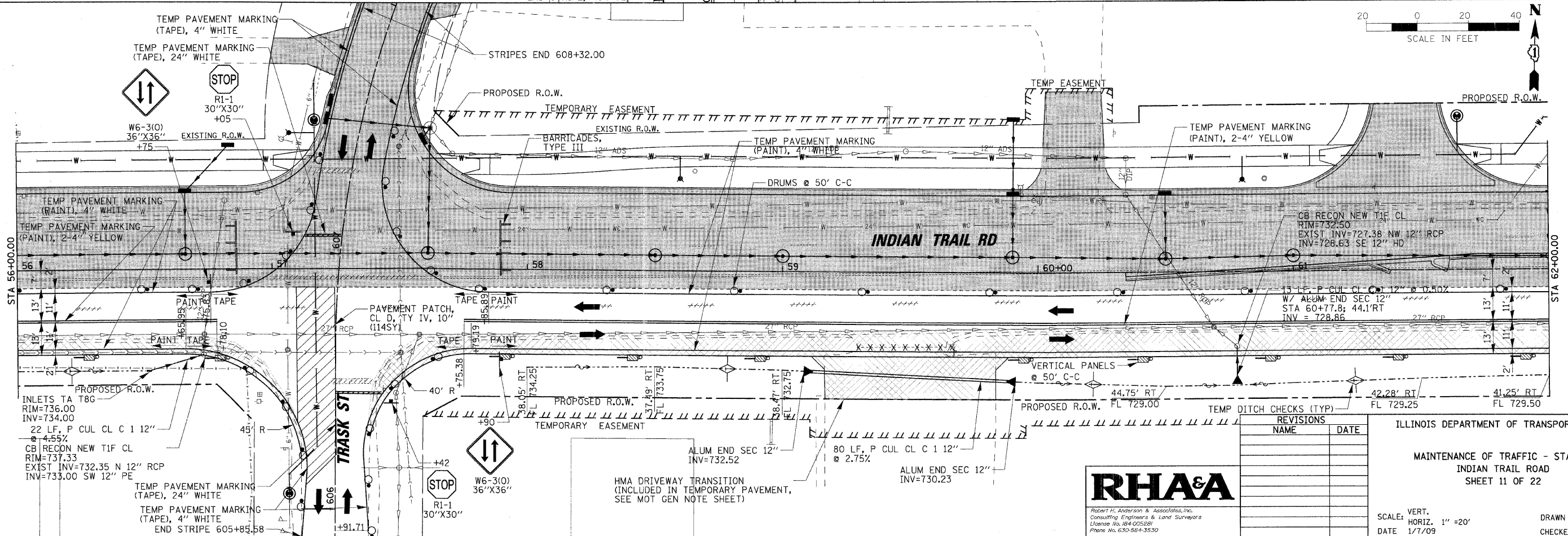
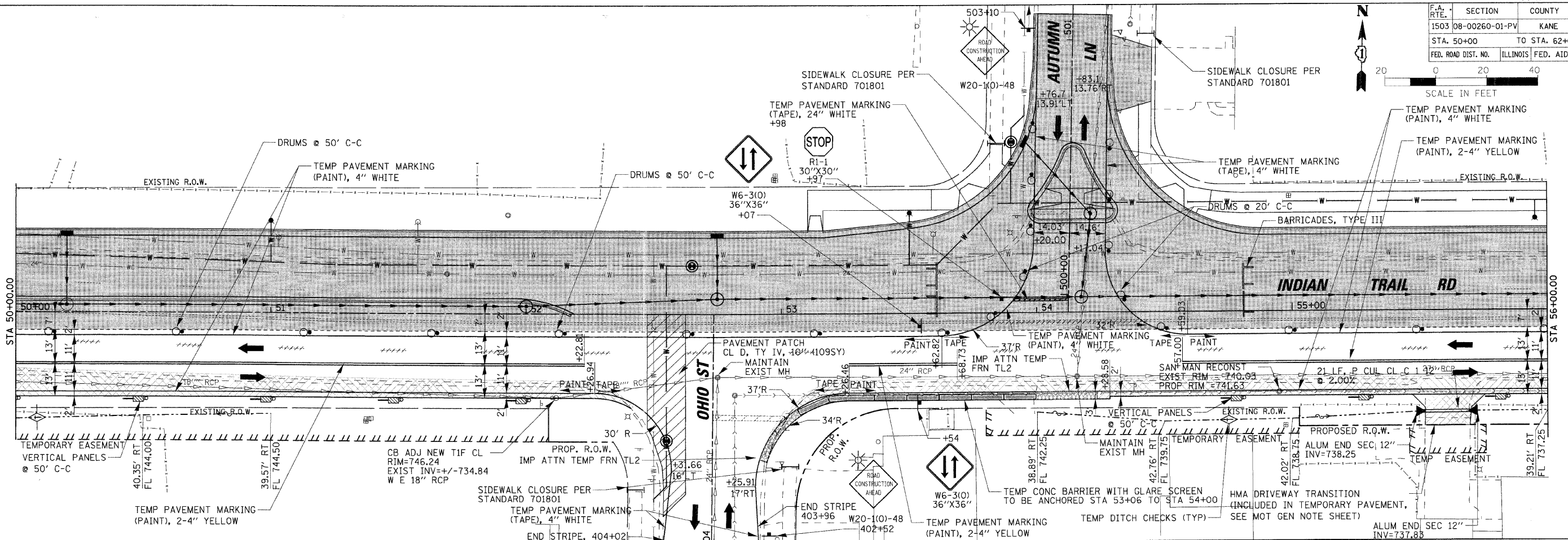
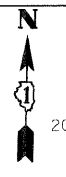


F.A. RTE.	SECTION	COUNTY	TOTAL SHEETS	SHEET NO.
1503	08-00260-01-PV	KANE	176	51
STA. 50+00		TO STA. 62+00		
FED. ROAD DIST. NO.		ILLINOIS FED. AID PROJECT		



REVISIONS	
NAME	DATE

ILLINOIS DEPARTMENT OF TRANSPORTATION

MAINTENANCE OF TRAFFIC - STAGE 1  
INDIAN TRAIL ROAD  
SHEET 11 OF 22

SCALE: VERT. 1" = 20'  
DATE 1/7/09

DRAWN BY TC  
CHECKED BY TC/SBP



PLOT DATE = 1/6/2009  
 FILE NAME = H:\Aurora\120095\_1\TRAIL\Civil\Sheet\NOT\_S101.ITB.dgn  
 PLOT SCALE = 1"=20'  
 USER NAME = JUSBC