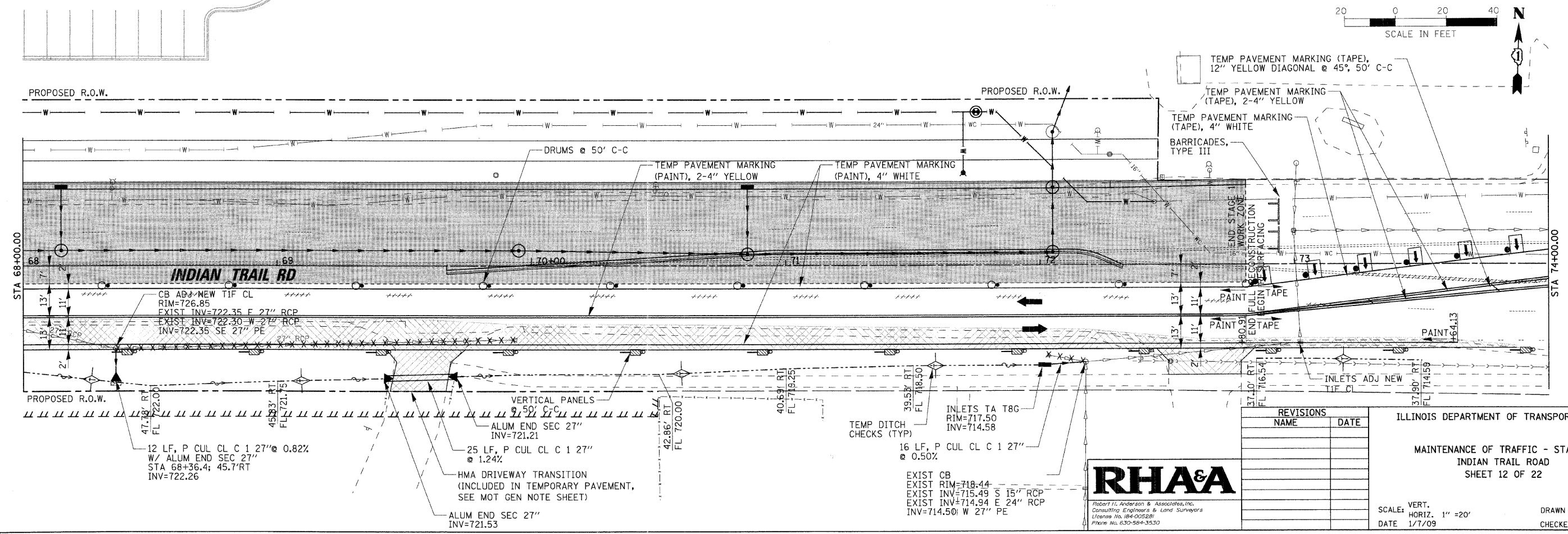
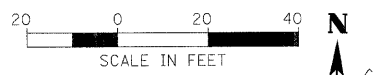
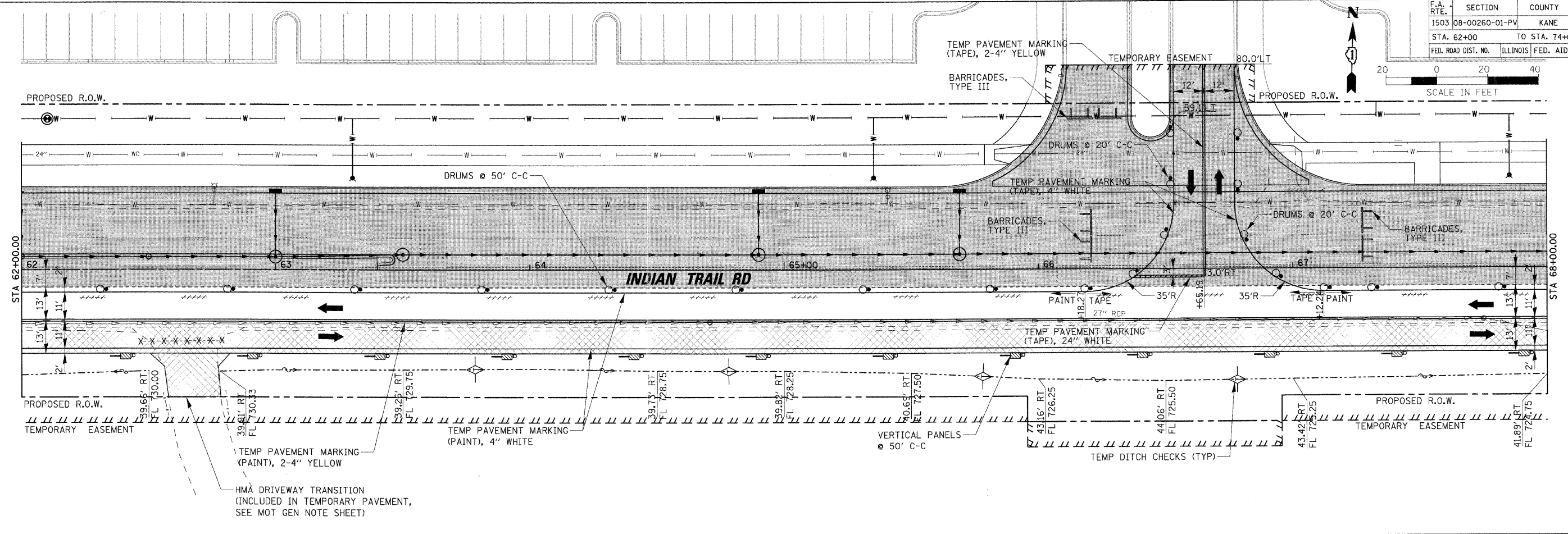


F.A. RTE.	SECTION	COUNTY	TOTAL SHEETS	SHEET NO.
1503	08-00260-01-PV	KANE	176	52
STA. 62+00		TO STA. 74+00		
FED. ROAD DIST. NO.	ILLINOIS	FED. AID PROJECT		



REVISIONS	
NAME	DATE

ILLINOIS DEPARTMENT OF TRANSPORTATION
 MAINTENANCE OF TRAFFIC - STAGE 1
 INDIAN TRAIL ROAD
 SHEET 12 OF 22
 SCALE: VERT. 1"=20'
 HORIZ. 1"=20'
 DATE 1/7/09
 DRAWN BY TC
 CHECKED BY TC/SBP



PLT DATE = 1/6/2009
 FILE NAME = H:\A\p\08-00260-01-PV\120809_11P\INDIAN TRAIL RD - STG 1 - 12.dgn
 PLOT SCALE = 1"=20'
 USER NAME = JDBCL