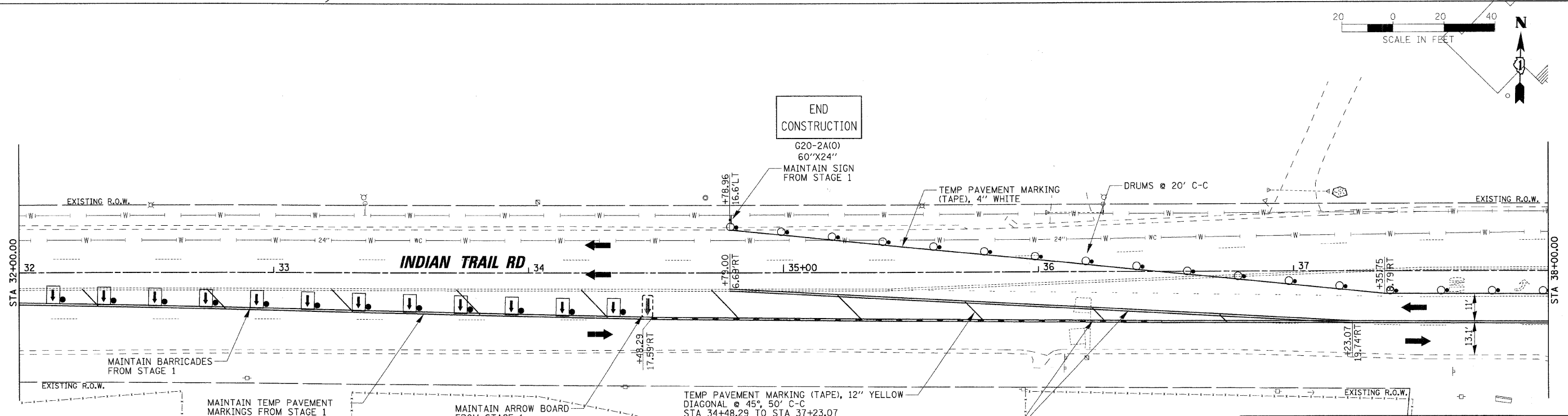
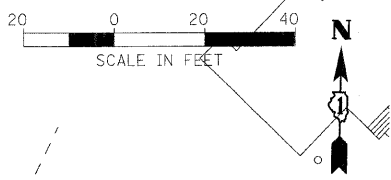
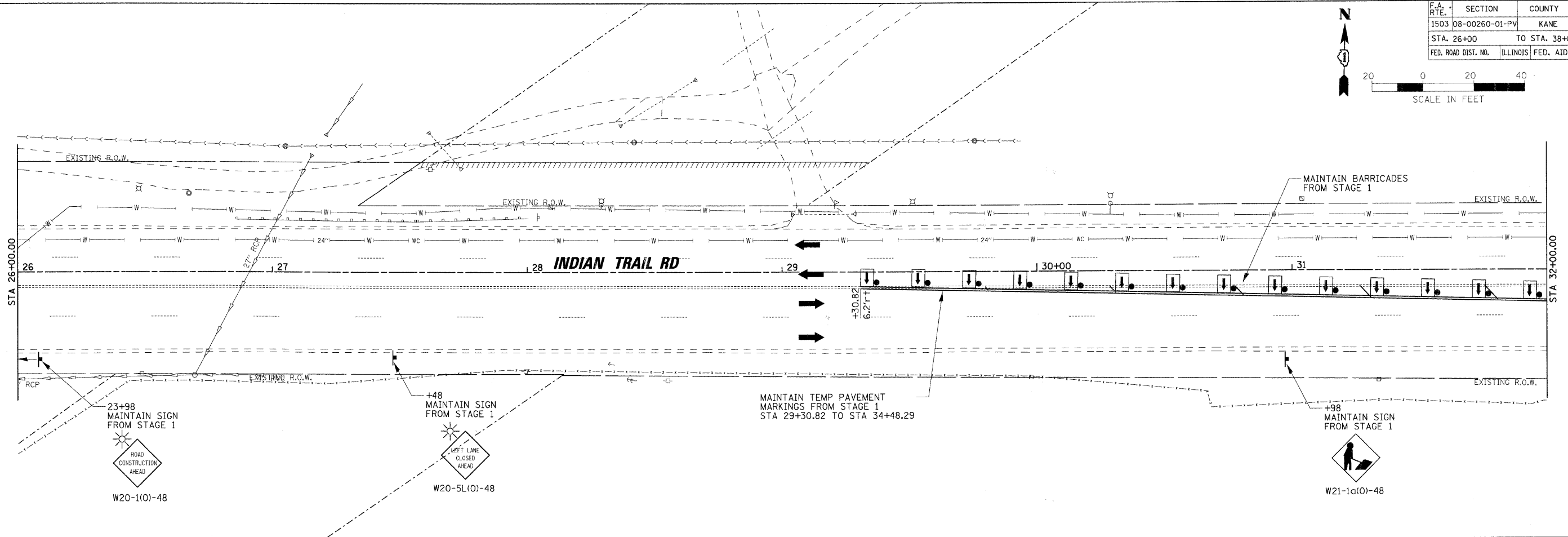
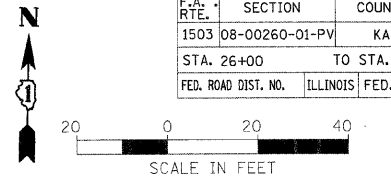


F.A. RTE.	SECTION	COUNTY	TOTAL SHEETS	SHEET NO.
1503	08-00260-01-PV	KANE	176	54
STA. 26+00		TO STA. 38+00		
FED. ROAD DIST. NO.	ILLINOIS	FED. AID PROJECT		



REVISIONS	
NAME	DATE

ILLINOIS DEPARTMENT OF TRANSPORTATION

MAINTENANCE OF TRAFFIC - STAGE 1B  
INDIAN TRAIL ROAD  
SHEET 14 OF 22

SCALE: VERT. 1"=20'  
HORIZ. 1"=20'

DATE 1/7/09

DRAWN BY TC  
CHECKED BY TC/SBP

**RHAA**

Robert H. Anderson & Associates, Inc.  
Consulting Engineers & Land Surveyors  
License No. 184-005281  
Phone No. 630-584-3530

PLOT DATE = 1/6/2009  
FILE NAME = H:\Aurora\1280591\_IP\IN\Civil\Sheet\MT-STAGE1B-IT\_13.dgn  
PLOT SCALE = 1"=20'  
USER NAME = JGB/C