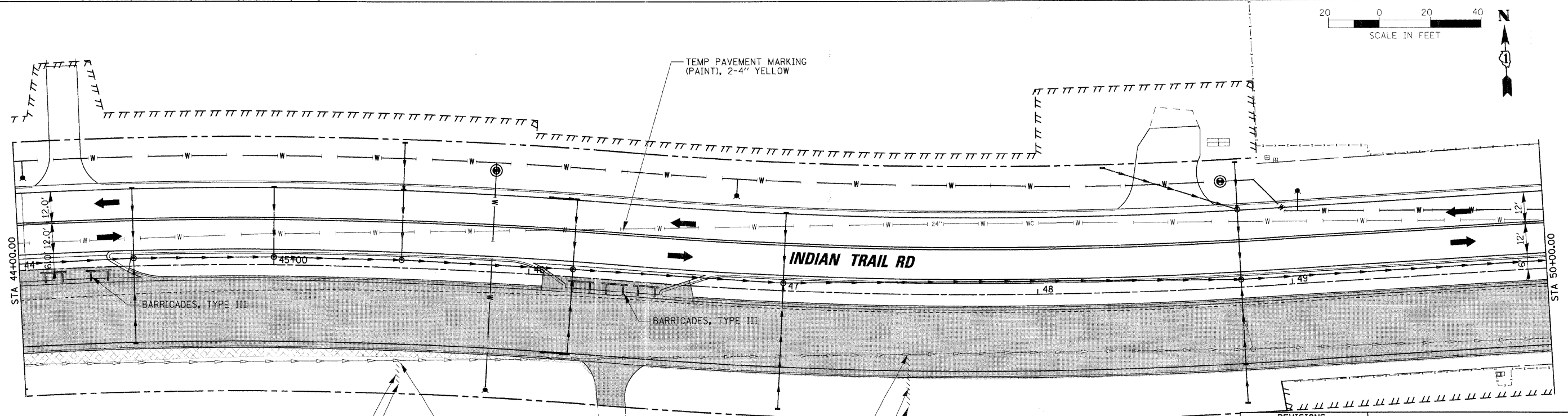
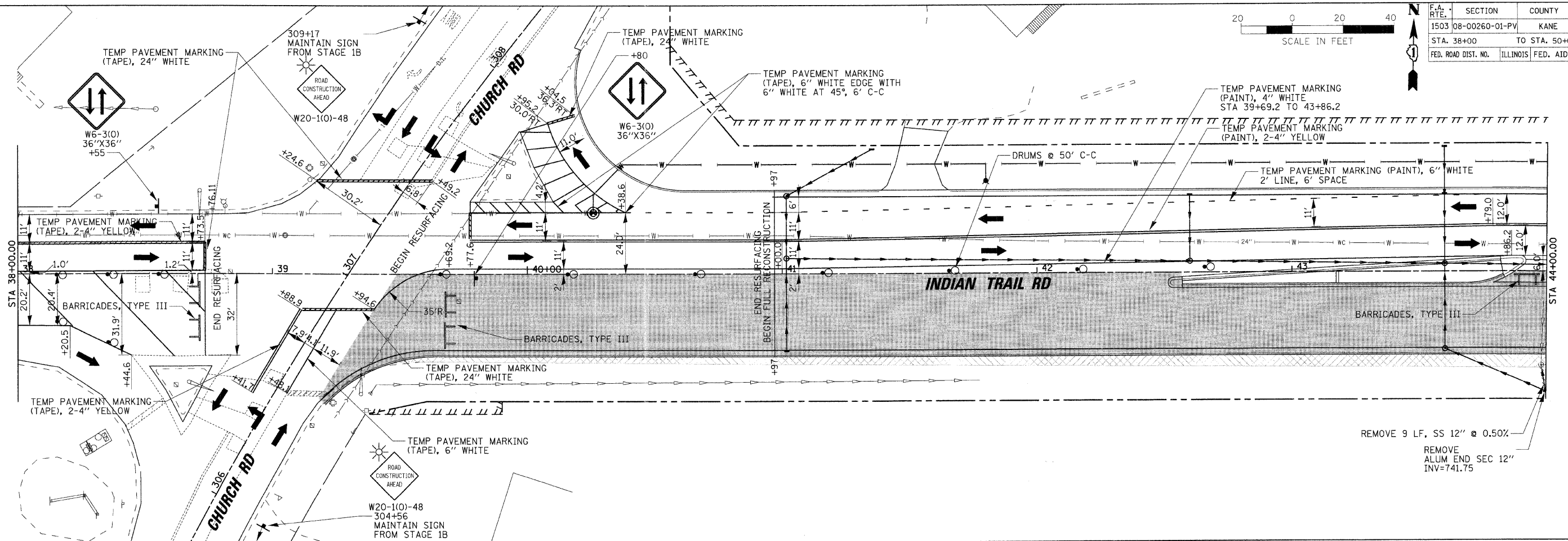
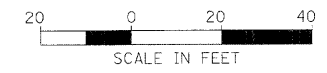


F.A. RTE.	SECTION	COUNTY	TOTAL SHEETS	SHEET NO.
1503	08-00260-01-PV	KANE	176	57
STA. 38+00		TO STA. 50+00		
FED. ROAD DIST. NO.		ILLINOIS		FED. AID PROJECT



REVISIONS	
NAME	DATE

ILLINOIS DEPARTMENT OF TRANSPORTATION

MAINTENANCE OF TRAFFIC - STAGE 2
INDIAN TRAIL ROAD
SHEET 17 OF 22

SCALE: VERT. 1"=20'
HORIZ. 1"=20'

DATE 1/7/09

DRAWN BY AWH
CHECKED BY TC/SBP

RHAA

Robert H. Anderson & Associates, Inc.
Consulting Engineers & Land Surveyors
License No. 084-005281
Phone No. 630-584-3530

PLOT DATE = 1/5/2009
FILE NAME = H:\Aurora\120095_1\PHIN\Civil\Sheet\MOT_5102.IT_4.dgn
PLOT SCALE = 1"=20'
USER NAME = USER