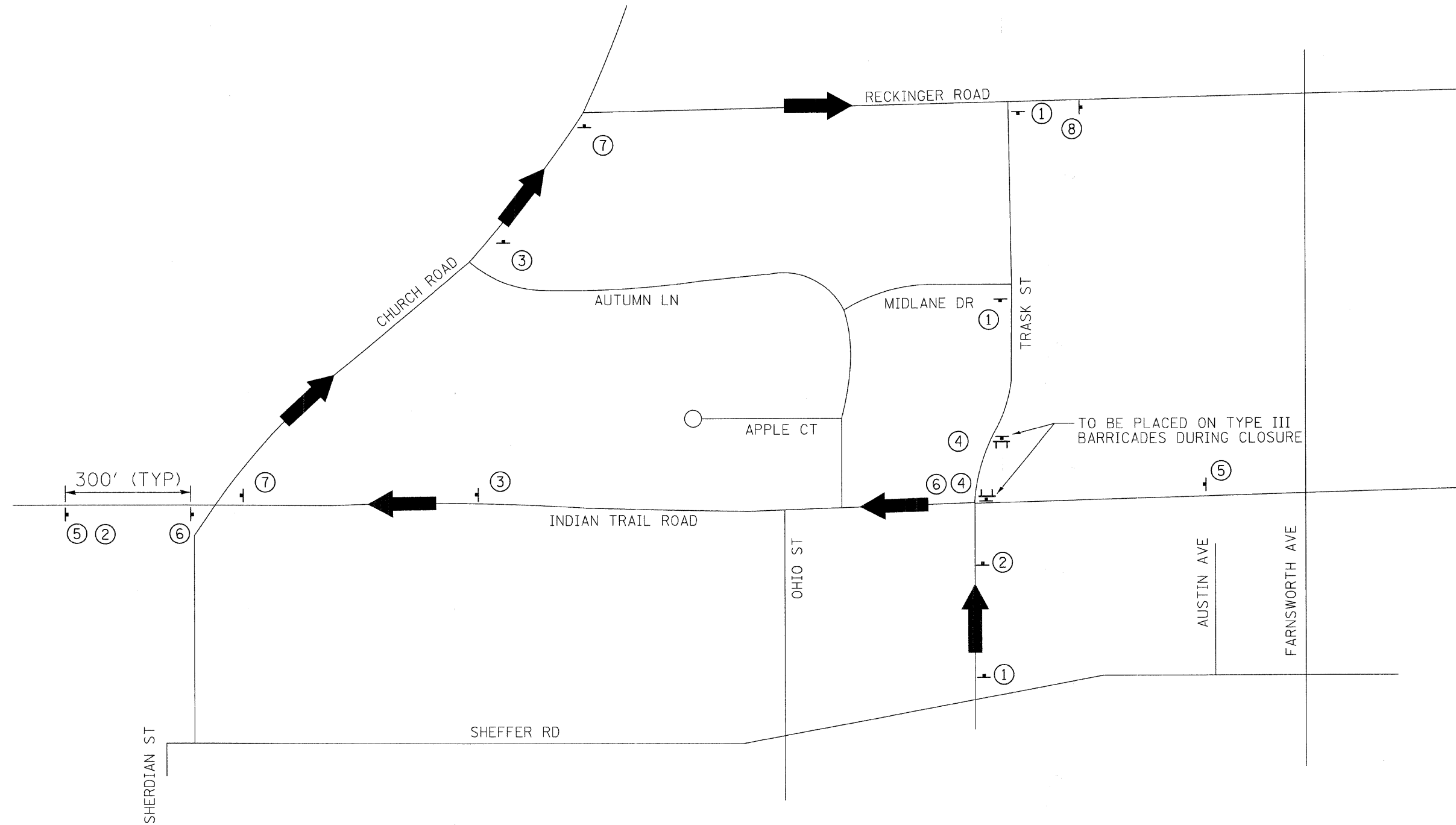


F.A.U. R.T.E.	SECTION	COUNTY	TOTAL SHEETS	SHEET NO.
1503	08-00260-01-PV	KANE	176	61
STA. 604+00		TO STA. 610+00		
FED. ROAD DIST. NO.	ILLINOIS	FED. AID PROJECT		



① ROAD CLOSED AHEAD W20-3

② DETOUR M4-8 & M5-1L

③ DETOUR M4-8 & M5-1R

④ ROAD CLOSED R11-2

⑤ NORTHBOUND TRASK CLOSED AHEAD, SPECIAL


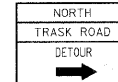
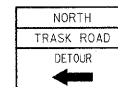
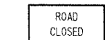
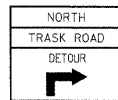
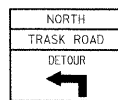
⑥ DETOUR M4-9L

⑦ DETOUR M4-9R

⑧ DETOUR M4-8A

⏏ TYPE III BARRICADE

➡ DETOUR TRAFFIC FLOW



REVISIONS	
NAME	DATE

ILLINOIS DEPARTMENT OF TRANSPORTATION

MAINTENANCE OF TRAFFIC - STAGE 1
TRASK STREET - DETOUR PLAN
SHEET 21 OF 22

SCALE: VERT. 1" = 20'
DATE 1/7/09

DRAWN BY TC
CHECKED BY TC/SBP

RHAA&A

Robert H. Anderson & Associates, Inc.
Consulting Engineers & Land Surveyors
License No. 184-005281
Phone No. 630-584-3530