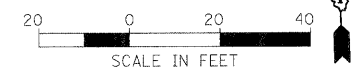
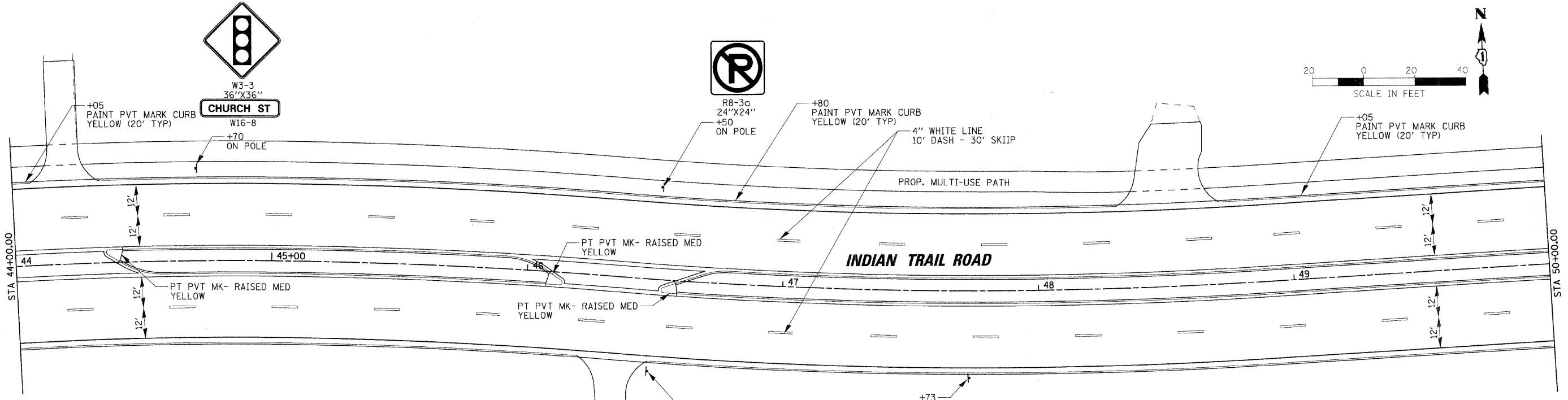
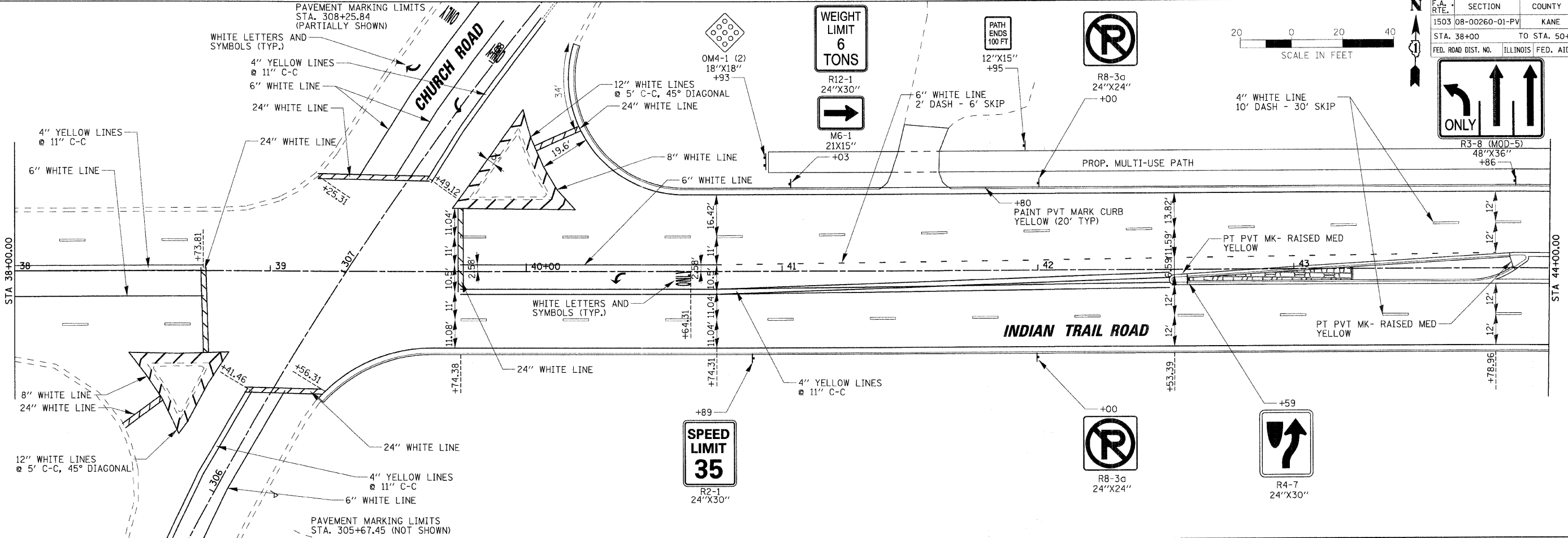



F.A. RTE.	SECTION	COUNTY	TOTAL SHEETS	SHEET NO.
1503	08-00260-01-PV	KANE	176	75
STA. 38+00		TO STA. 50+00		
FED. ROAD DIST. NO.		ILLINOIS FED. AID PROJECT		



REVISIONS	
NAME	DATE

ILLINOIS DEPARTMENT OF TRANSPORTATION

PAVEMENT MARKING/SIGNING PLAN  
INDIAN TRAIL ROAD  
SHEET 2 OF 6

SCALE: VERT. 1" = 20'  
DATE: 1/7/09

DRAWN BY: NDP/TC  
CHECKED BY: TC/SBP



PLOT DATE = 1/5/2009  
FILE NAME = h:\nucor\08-120059\_1\tp\h\nov11\mst\pmark\it\_4.dgn  
PLOT SCALE = 1" = 20'  
USER NAME = USER