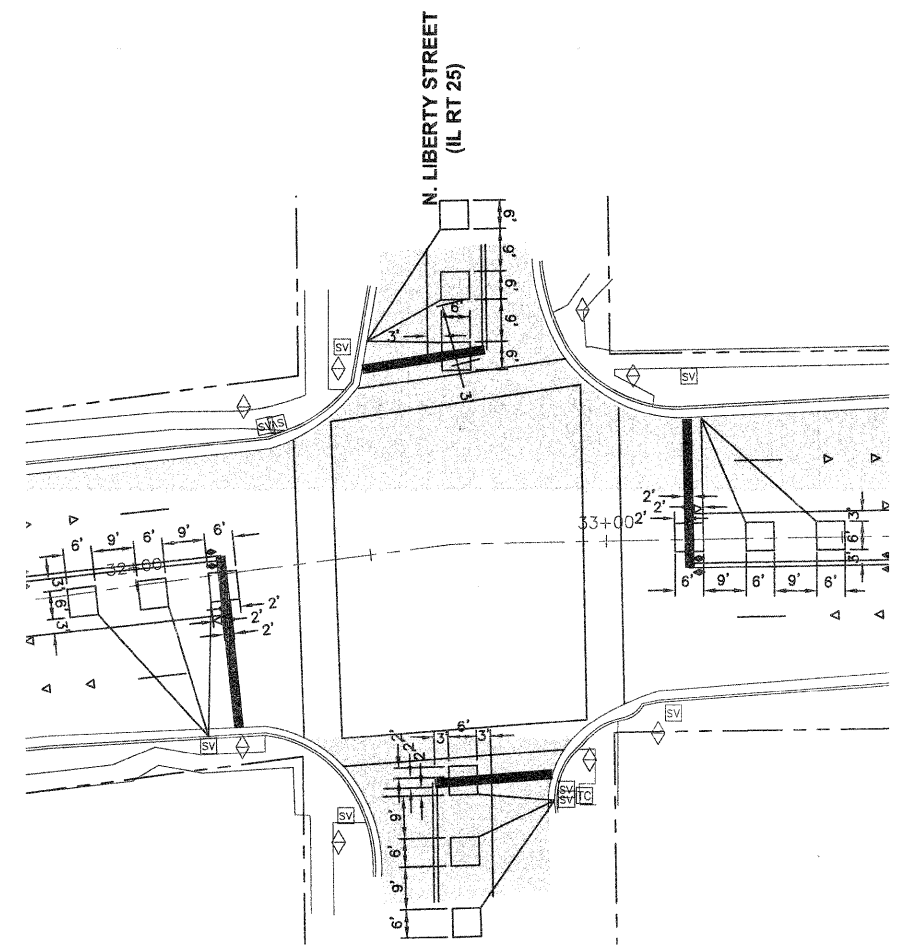
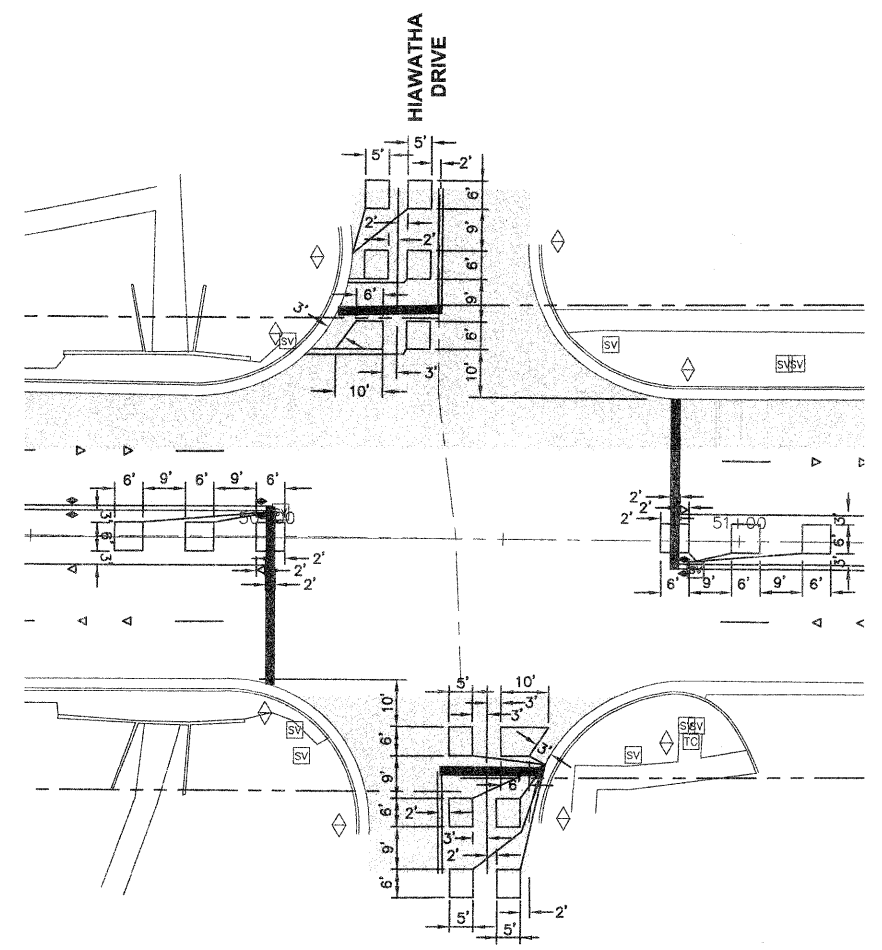


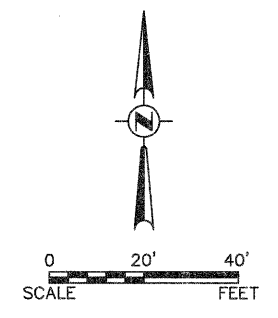
F.A.U. RTE.	SECTION	COUNTY	TOTAL SHEETS	SHEET NO.
1320	06-00174-00-RS	KANE/COOK	19	12
CONTRACT NO. 63150				



INTERSECTION AT SUMMIT STREET AND
N. LIBERTY STREET (IL RT 25)



INTERSECTION AT SUMMIT STREET AND HIAWATHA DRIVE



- ▼ ONE-WAY CRYSTAL MARKER
- ▼ ONE-WAY AMBER MARKER
- ◆ TWO-WAY AMBER MARKER
- RESURFACING

NOTES:
1. ALL PAVEMENT MARKINGS ARE TO BE THERMOPLASTIC

Plotted: March 20, 2009 @ 11:30 AM By: Jim Gales - Tab: 12 Stripe- 22x34

COPYRIGHT © 2009 ENGINEERING ENTERPRISES, INC.

Engineering Enterprises, Inc.
CONSULTING ENGINEERS
52 Wheeler Road
Sugar Grove, Illinois 60554
630.466.6700 / www.eeiweb.com

CITY OF ELGIN
KANE COUNTY, ILLINOIS

NO.	DATE	REVISIONS
2	03-20-09	PER IDOT COMMENTS
1	02-13-09	PER IDOT COMMENTS

SUMMIT STREET
LAPP IMPROVEMENTS

DETECTOR LOOP
AT INTERSECTION DETAILS

DATE:	DECEMBER 2008
PROJECT NO:	EG0810
FILE:	EG0810-PVMT MKG
SHEET	12 OF 19

Path: H:\S\B\K\PROJ\EG0810\DWG\DWG_FINAL\ENG\EG0810-PVMT MKG