


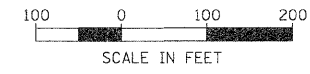


- LEGEND**
- |||| CROSSWALK (SEE SHEET 30 FOR DETAIL)
 - ↑ PAINT PAVEMENT MARKING - SPECIAL (SEE SHEET 29 FOR DETAIL)
 -  PROPOSED SIGN
 -  SIGN REMOVAL



N:\ORPARK\080402\Civil\Arbitts\0717_SHEET.dgn

FILE NAME = 0717_SHEET.dgn	USER NAME = MAGOLDEN	DESIGNED -	DRAWN -	CHECKED - LMF	DATE -	REVISED -	REVISED -	REVISED -	REVISED -	VILLAGE OF OAK PARK	PROPOSED PLAN	F.A. RTE. -	SECTION 07-00244-00-BT	COUNTY COOK	TOTAL SHEETS 30	SHEET NO. 4	CONTRACT NO. 63180
SCALE: SHEET NO. OF SHEETS STA. TO STA.											FED. ROAD DIST. NO. ILLINOIS FED. AID PROJECT						