






M:\OAKPARK\086402\Civil\Exhibits\0717\_SHEET\_10.dgn



- LEGEND**
- |||| CROSSWALK (SEE SHEET 30 FOR DETAIL)
  - ↑ PAINT PAVEMENT MARKING - SPECIAL (SEE SHEET 29 FOR DETAIL)
  -  PROPOSED SIGN
  -  SIGN REMOVAL

FILE NAME = 0717_SHEET_10.dgn	USER NAME = MAGOLDEN  PLOT SCALE = 1/8" = 1'	DESIGNED - DRAWN - CHECKED - LMF DATE -	REVISED - REVISED - REVISED - REVISED -	<b>VILLAGE OF OAK PARK</b>	<b>PROPOSED PLAN</b>	<table border="1" style="width: 100%; border-collapse: collapse;"> <tr> <td style="font-size: 8px;">F.A. RTE.</td> <td style="font-size: 8px;">SECTION</td> <td style="font-size: 8px;">COUNTY</td> <td style="font-size: 8px;">TOTAL SHEETS</td> <td style="font-size: 8px;">SHEET NO.</td> </tr> <tr> <td style="text-align: center;">-</td> <td style="text-align: center;">07-00244-00-BT</td> <td style="text-align: center;">COOK</td> <td style="text-align: center;">30</td> <td style="text-align: center;">13</td> </tr> <tr> <td colspan="5" style="text-align: center; font-size: 8px;">CONTRACT NO. 63180</td> </tr> <tr> <td colspan="5" style="font-size: 8px;">FED. ROAD DIST. NO. ILLINOIS FED. AID PROJECT</td> </tr> </table>	F.A. RTE.	SECTION	COUNTY	TOTAL SHEETS	SHEET NO.	-	07-00244-00-BT	COOK	30	13	CONTRACT NO. 63180					FED. ROAD DIST. NO. ILLINOIS FED. AID PROJECT				
F.A. RTE.	SECTION	COUNTY	TOTAL SHEETS	SHEET NO.																						
-	07-00244-00-BT	COOK	30	13																						
CONTRACT NO. 63180																										
FED. ROAD DIST. NO. ILLINOIS FED. AID PROJECT																										
SCALE: SHEET NO. OF SHEETS STA. TO STA.																										