

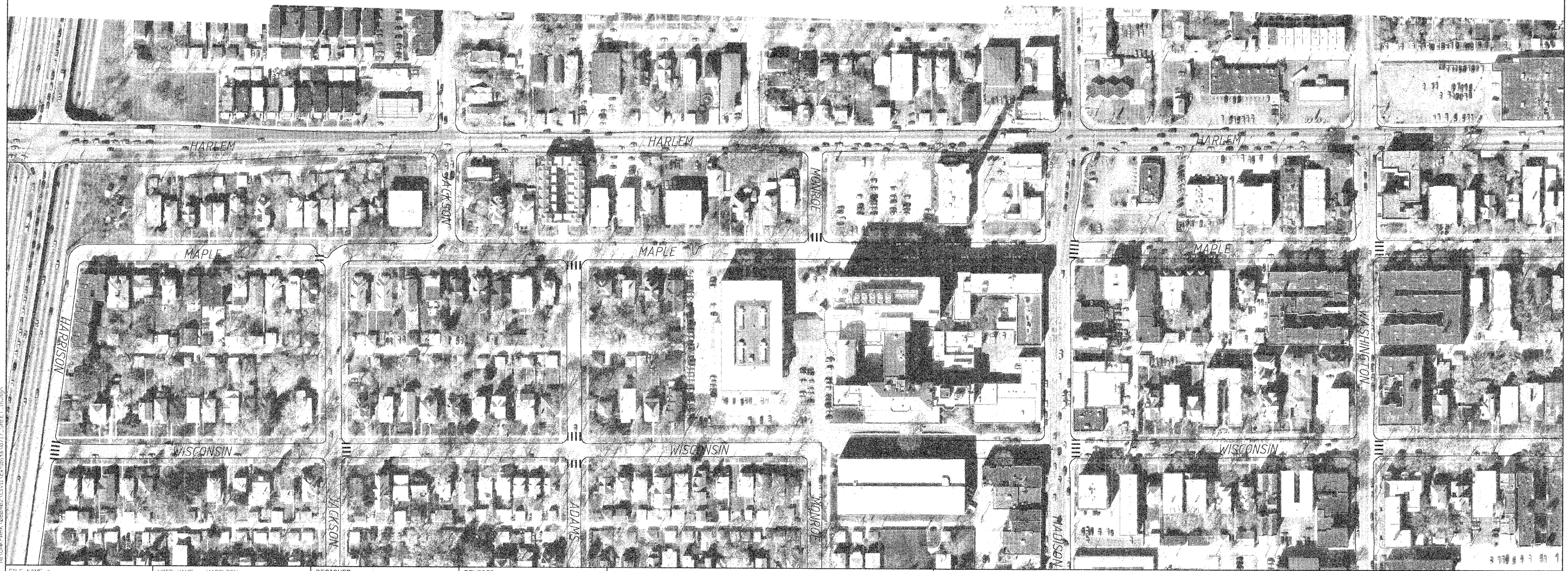


- LEGEND**
- |||| CROSSWALK (SEE SHEET 30 FOR DETAIL)
 - ▲ PAINT PAVEMENT MARKING - SPECIAL (SEE SHEET 29 FOR DETAIL)
 -  PROPOSED SIGN
 -  SIGN REMOVAL



FILE NAME =
0717_SHEET_16.dgn

USER NAME = MAGOLDEN
PLOT SCALE = 1/8" = 100'
PLOT DATE = 4/8/2009

DESIGNED -
DRAWN -
CHECKED - LMF
DATE -

REVISED -
REVISED -
REVISED -
REVISED -

VILLAGE OF OAK PARK

PROPOSED PLAN

F.A. RTE.	SECTION	COUNTY	TOTAL SHEETS	SHEET NO.
-	07-00244-00-BT	COOK	30	19
CONTRACT NO. 63180				
FED. ROAD DIST. NO. ILLINOIS FED. AID PROJECT				

SCALE: SHEET NO. OF SHEETS STA. TO STA.