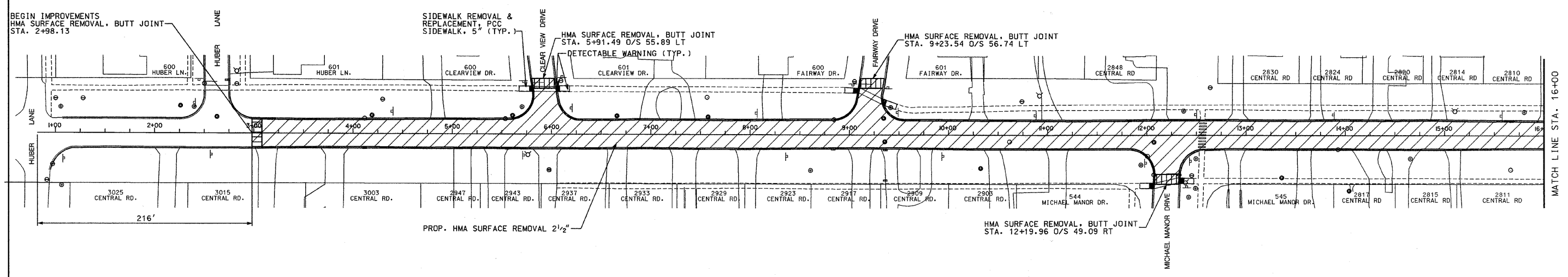

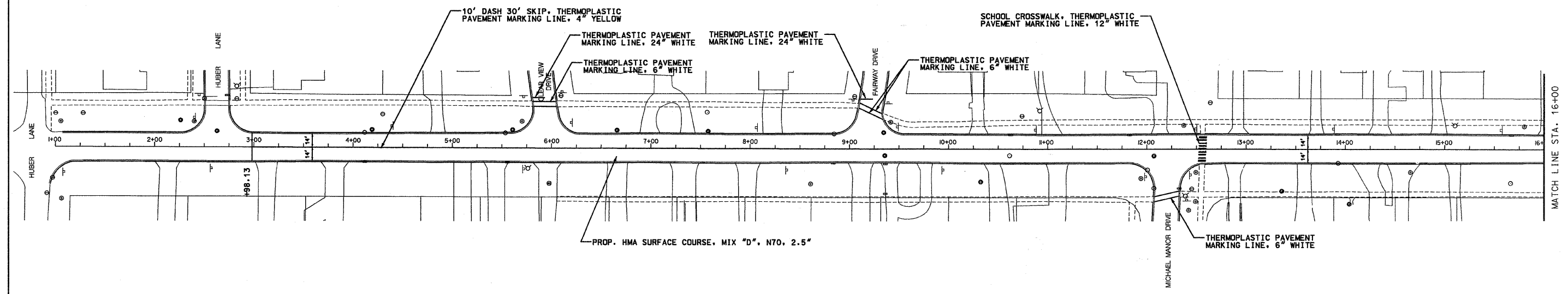


EXISTING / REMOVAL PLAN



PAVEMENT MARKING PLAN



**DISCLAIMER**  
 POSTL - YORE AND ASSOCIATES, INC. SHALL NOT BE LIABLE OR RESPONSIBLE FOR THE ACCURACY OF ANY AND ALL DATA AND QUANTITIES PROVIDED IN THIS PLAN SET. NO FIELD SURVEY WAS COMPLETED FOR THIS PROJECT. ALL EXISTING AND PROPOSED DATA IS BASED ON G.I.S. DATA AND AERIAL PHOTOGRAPHY PROVIDED BY THE VILLAGE OF GLENVIEW. ALL EXISTING AND PROPOSED DATA SHALL BE FIELD VERIFIED BY ANY PERSON THAT INTENDS ON USING THIS PLAN SET FOR ANY REFERENCE OR CONSTRUCTION ACTIVITIES.

|             |              |                |           |
|-------------|--------------|----------------|-----------|
| FILE NAME = | USER NAME =  | DESIGNED - DJC | REVISED - |
| FILE        |              | DRAWN - DJG    | REVISED - |
|             | PLOT SCALE = | CHECKED - LVA  | REVISED - |
|             | PLOT DATE =  | DATE - 2-23-09 | REVISED - |

**STATE OF ILLINOIS  
 DEPARTMENT OF TRANSPORTATION**

**IMPROVEMENT PLAN**

SCALE: 1" = 50'    SHEET NO. 4 OF 11 SHEETS    STA. 1+00 TO STA. 16+00

| F.A. RTE.                 | SECTION        | COUNTY | TOTAL SHEETS | SHEET NO.          |
|---------------------------|----------------|--------|--------------|--------------------|
| 1300                      | 09-00172-00-RS | COOK   | 11           | 4                  |
|                           |                |        |              | CONTRACT NO. 63190 |
| ILLINOIS FED. AID PROJECT |                |        |              |                    |