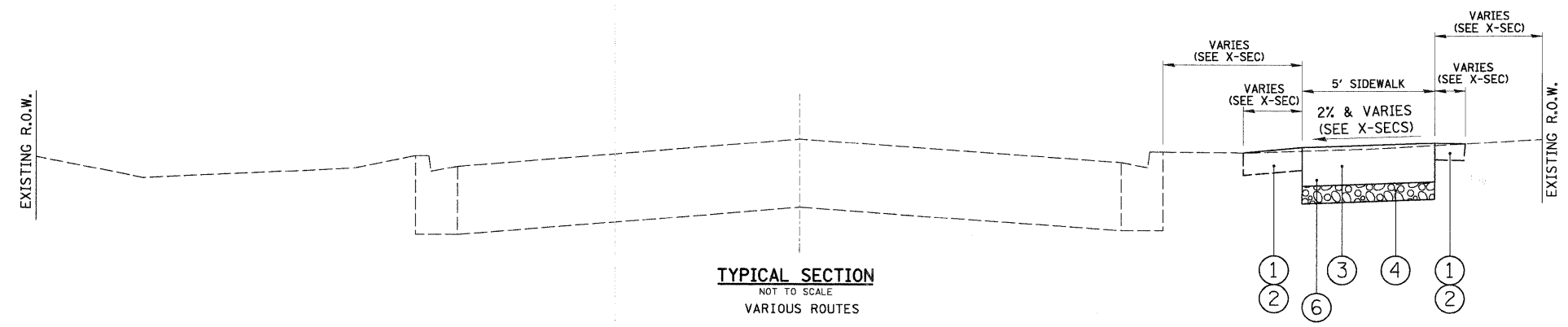


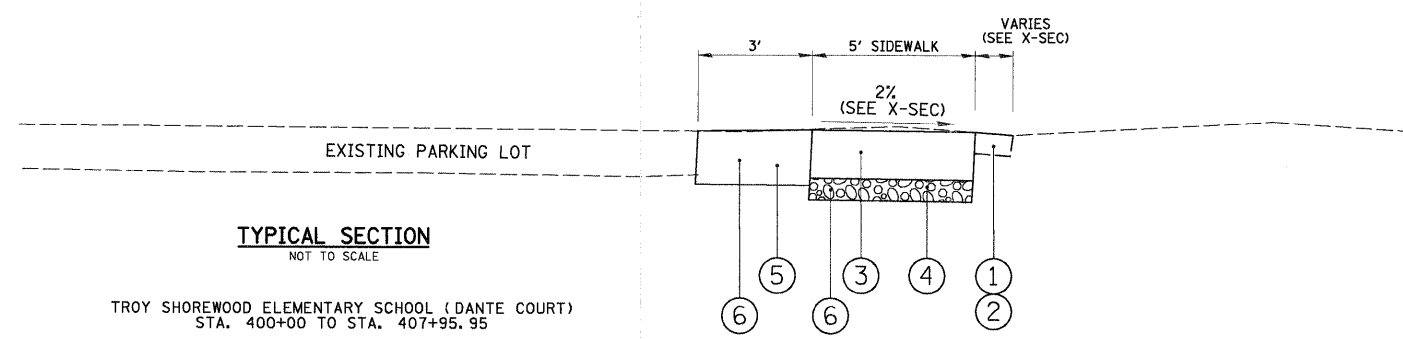
CHRISTOPHER B. BURKE ENGINEERING LTD.
 318 ALANA DRIVE
 New Lenox, Illinois 60451 (815) 463-9050

FEDERAL AID DESIGN ENGINEER: MELCHOR MANGOBA
 201 W. CENTER COURT
 SCHAMBURG, ILLINOIS 60196-1096
 (847) 705-4408



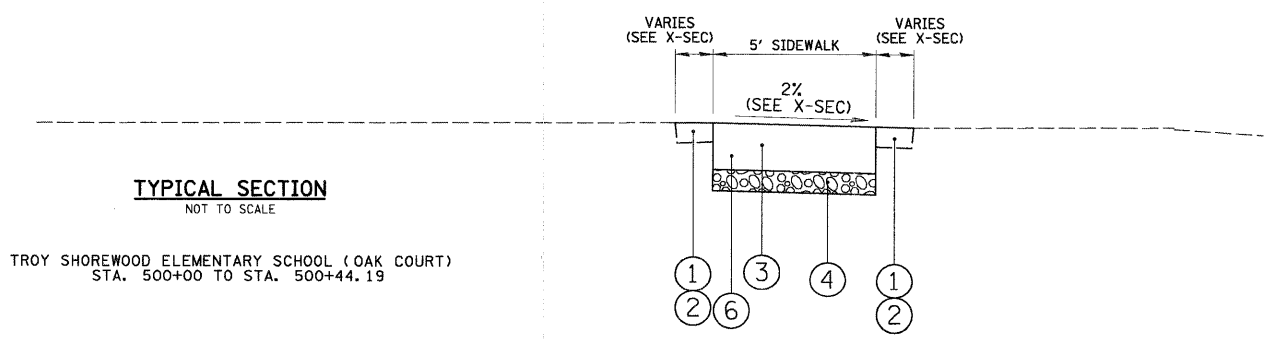
TYPICAL SECTION
 NOT TO SCALE
 VARIOUS ROUTES

WYNSTONE DRIVE STA. 100+00 TO STA. 104+85.01 (CALLAWAY DRIVE TO SEIL ROAD)
 WYNSTONE DRIVE STA. 200+00 TO STA. 210+66.42 (AUBURN LAKES DRIVE TO HUNTER DRIVE)
 WYNSTONE DRIVE STA. 300+00 TO STA. 308+59.02 (PARKSIDE DRIVE TO JEFFERSON STREET)



TYPICAL SECTION
 NOT TO SCALE

TROY SHOREWOOD ELEMENTARY SCHOOL (DANTE COURT)
 STA. 400+00 TO STA. 407+95.95



TYPICAL SECTION
 NOT TO SCALE

TROY SHOREWOOD ELEMENTARY SCHOOL (OAK COURT)
 STA. 500+00 TO STA. 500+44.19

LEGEND

- ① SEEDING (AC), CLASS 2A AND EROSION CONTROL BLANKET (SQ. YD.)
- ② TOPSOIL FURNISH AND PLACE, 6'', S.Y.
- ③ PORTLAND CEMENT CONCRETE SIDEWALK, 5 INCH, S.F.
- ④ SUB-BASE GRANULAR MATERIAL, TYPE B - 4'', CA-6, S.Y.
- ⑤ AGGREGATE SHOULDER, TYPE B, - 8'', S.Y.
- ⑥ EARTH EXCAVATION, C.Y.

FILE NAME =	USER NAME = CALTERI	DESIGNED CAA	REVISED 5/15/09
N:\Shorewood\070001\070001C\2008\C08-05	\Civil\TYP.C08-05.dgn	DRAWN CAA	REVISED -
PLOT SCALE = N.T.S.	CHECKED KRC	REVISED -	REVISED -
PLOT DATE = 5/21/2009	DATE 5/15/09	REVISED -	REVISED -

**STATE OF ILLINOIS
 DEPARTMENT OF TRANSPORTATION**

TYPICAL SECTIONS	
SCALE: N.T.S.	STA. TO STA.

F.A. RTE.	SECTION	COUNTY	TOTAL SHEETS	SHEET NO.
	08-00024-00-SW	WILL	37	5
CONTRACT NO. 63200				
ILLINOIS FED. AID PROJECT				