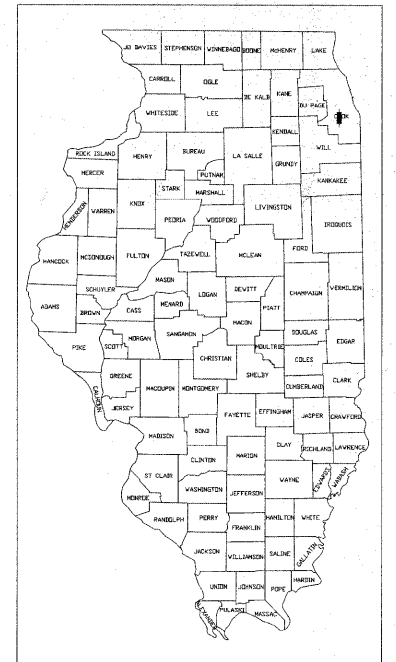


**STATE OF ILLINOIS
DEPARTMENT OF TRANSPORTATION
DIVISION OF HIGHWAYS
PLANS FOR PROPOSED
FEDERAL AID PROJECT
LOCAL AGENCY PAVEMENT PRESERVATION (LAPP)
FAU ROUTE 2704 (BRAINARD AVENUE)
HARDING AVENUE TO 31st STREET
SECTION NO. 09-00068-00-RS
PROJECT ARA-9003(303)
VILLAGE OF LA GRANGE PARK
COOK COUNTY
JOB NO. C-91-579-09**

ROUTE NO.	SECTION	COUNTY	TOTAL SHEETS	SHEET NO.
2704	09-00068-00-RS	COOK	14	1
ILLINOIS PROJECT ARA-9003(303)				
VILLAGE SECTION 09-00068-00-RS				
CONTRACT NO. 63206				



LOCATION OF SECTION INDICATED THUS:

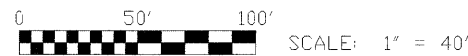
TRAFFIC DATA

2030 ADT = 5,000
POSTED SPEED LIMIT = 20 M.P.H.
DESIGN SPEED = 30 M.P.H.

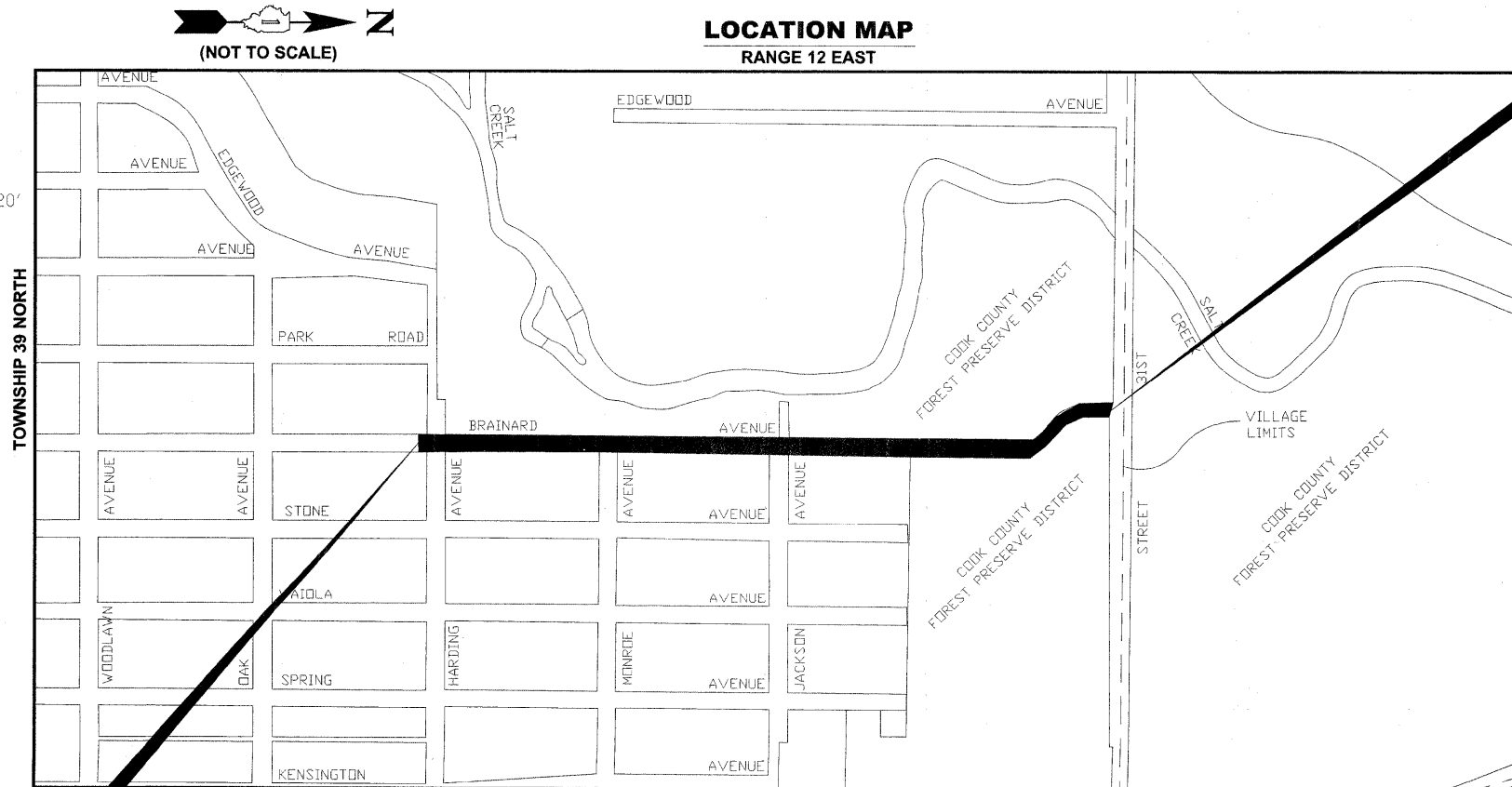
DESIGN DESIGNATION

COLLECTOR

PROJECT LOCATED IN
THE VILLAGE OF LA GRANGE PARK



FULL SIZE PLANS HAVE BEEN PREPARED USING STANDARD ENGINEERING SCALES. REDUCED SIZED PLANS WILL NOT CONFORM TO STANDARD SCALES. IN MAKING MEASUREMENTS ON REDUCED PLANS, THE ABOVE SCALES MAY BE USED.



PROJECT BEGINS
STATION 0+50
BRAINARD AVENUE

- AREA OF IMPROVEMENT
NOT TO SCALE

GROSS LENGTH OF IMPROVEMENT = 2,794 FT. = 0.53 MI.
NET LENGTH OF IMPROVEMENT = 2,794 FT. = 0.53 MI.

PROJECT ENDS
STATION 28+44
BRAINARD AVENUE

STATE OF ILLINOIS
ILLINOIS DEPARTMENT OF TRANSPORTATION
DIVISION OF HIGHWAYS

APPROVED JUNE 3, 2009
[Signature]
VILLAGE OF LA GRANGE PARK, PRESIDENT

PASSED JUNE 5, 2009
[Signature]
DISTRICT 1 ENGINEER OF LOCAL ROADS & STREETS

RELEASED FOR BID
BASED ON LIMITED
REVIEW JUNE 5, 2009
[Signature]
DEPUTY DIRECTOR OF HIGHWAYS,
REGION 1 ENGINEER

(PRINTED BY AUTHORITY OF THE STATE OF ILLINOIS)

William O. Petermann



DATE SIGNED: 06-03-09

LICENSE EXPIRES: 11-30-09

EDWIN HANCOCK ENGINEERING COMPANY
9933 ROOSEVELT ROAD PHONE: (708) 865-0300
WESTCHESTER, ILLINOIS 60154



**Know what's below.
Call before you dig.**

CONTRACT NO. 63206