
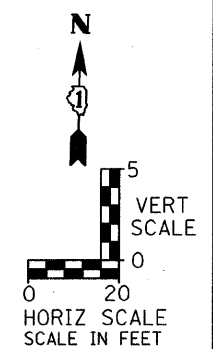
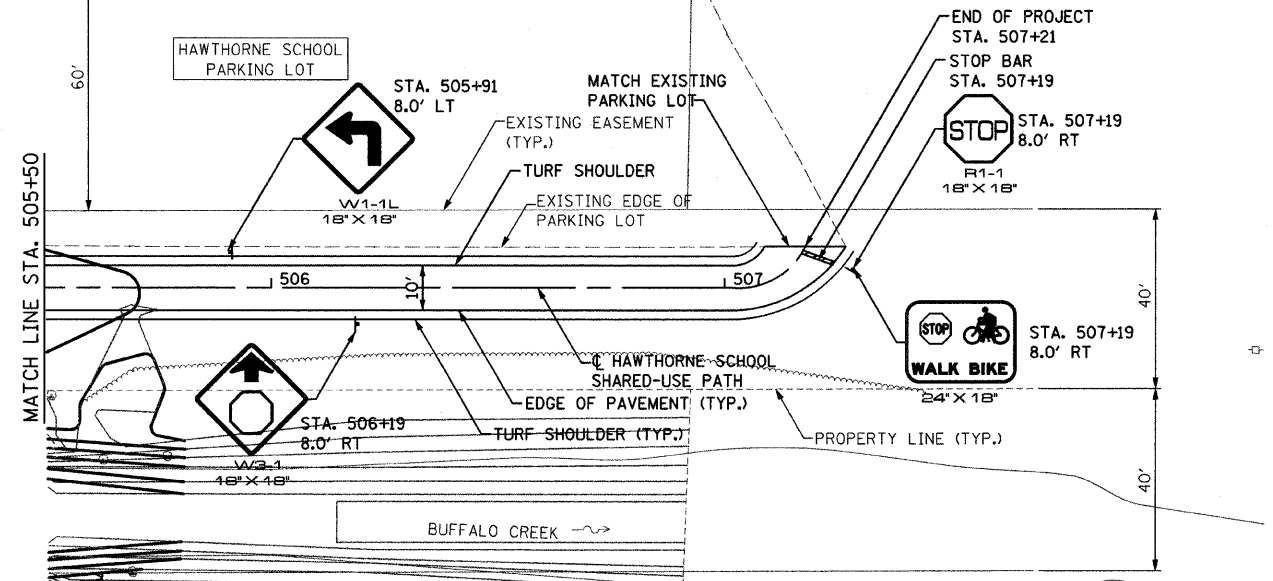


DATE	
BY	
REVISIONS	
NOTED	
ALIGNED	
CHECKED	
PLANNED	
FILE NAME	
NO.	
PLAN	
NOTE BOOK	

DATE	
BY	
REVISIONS	
NOTED	
GRADES CHECKED	
PLANNED	
CHECKED	
STRUCTURE	
NOTATING CHKD	
FILE NAME	
NO.	
PROFILE	
NOTE BOOK	

PROP. CURVE PR_BP-6
 PI STA. = 507+12.96
 $\Delta = 70^\circ 22' 04''$ (LT)
 D = 354' 22' 50"
 R = 16.17'
 T = 11.40'
 L = 19.86'
 E = 3.61'
 e = ----
 T.R. = ----
 S.E. RUN = ----
 P.C. STA = 507+01.56
 P.T. STA = 507+21.42



505+50	506+00	506+50	507+00
642.23	642.24	642.46	642.79
643.94	642.67	642.46	642.77

USER NAME = vonessaf	DESIGNED - VLF	REVISED -
CHECKED - JAR	REVISOR -	REVISED -
DRAWN - KAS	REVISOR -	REVISED -
CHECKED - JAR	REVISOR -	REVISED -

STATE OF ILLINOIS
 DEPARTMENT OF TRANSPORTATION

PLAN AND PROFILE

SCALE: AS SHOWN SHEET NO. 2 OF 2 SHEETS STA. 505+50 TO STA.

F.A. RTE.	SECTION	COUNTY	TOTAL SHEETS	SHEET NO.
	06-00069-00-BR	COOK	26	9
CONTRACT NO. 63217				
FED. ROAD DIST. NO. ILLINOIS FED. AID PROJECT				



FILE NAME = S:\JULI052008\659\PROJECTS\08\A\MicroStation\Drawings\Sheet\06\06-00069-00-BR-PP2.dgn