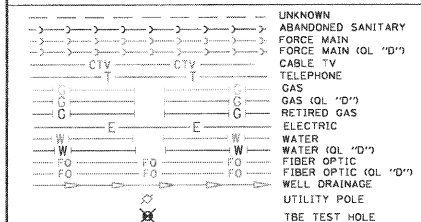
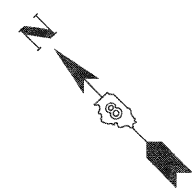


TBE Pole Number	Approximate Location	Identification # on Pole	Utilities Attached to Poles	Utility Owners	Notes: Additional Items Attached to Poles
437	S OF POLE 435	739464	ELECTRIC	AMEREN ELECTRIC	LIGHT
438	S OF POLE 437 NE OF POLE 608	739465	ELECTRIC	AMEREN ELECTRIC	LIGHT - GUY-S
439	NE OF POLE 437	739466	ELECTRIC	AMEREN ELECTRIC	LIGHT
440	NW OF POLE 439	739467	ELECTRIC	AMEREN ELECTRIC	LIGHT
444	S OF POLE 440	NO TAG	ELECTRIC	AMEREN ELECTRIC	LIGHT
445	SE OF POLE 608	NO TAG	NO UTILITIES		
483	S OF POLE 482 N OF POLE 444	739160	ELECTRIC	AMEREN ELECTRIC	GUY - SW
484	N OF POLE 483	739157	ELECTRIC	AMEREN ELECTRIC	
485	N OF POLE 484	739159	ELECTRIC	AMEREN ELECTRIC	
486	NW OF POLE 485	NO TAG	NO UTILITIES		LIGHT & TRANSFORMER UTILITIES CUT ON POLE
487	N OF POLE 485	739158	ELECTRIC	AMEREN ELECTRIC	GUY - N
606	1894' W OF 1ST ST CL ON S/S OF ST CLAIR	726229	ELECTRIC	AMEREN ELECTRIC	
607	1945' W OF 1ST ST CL ON N/S OF ST CLAIR	726248	ELECTRIC, TELEPHONE	AT&T, AMEREN ELECTRIC	
608	E. OF 607	739459	ELECTRIC	AMEREN ELECTRIC	
646	1913' W OF 1ST ST CL ON N/S OF ST CLAIR	726248	ELECTRIC	AMEREN ELECTRIC	LIGHT



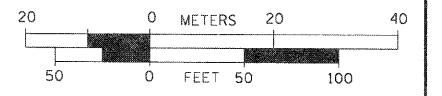
Utilities shown in color on these plans as depicted in the legend have been investigated by TBE Group, Inc in accordance with SUE Industry Standards. All other information shown has been provided to TBE Group, Inc by others. TBE's SUE field investigation was finished on 1/22/09. Changes to utilities after this date may have been made and therefore may result in variances from this plan. Consideration should be given to updating this plan if deemed advisable prior to final design and construction.

ALL UTILITIES SHOWN QUALITY LEVEL "B" UNLESS NOTED OTHERWISE.

- Utility Quality Level "A" : Test Hole
- Utility Quality Level "B" : Designating
- Utility Quality Level "C" : Research with Survey
- Utility Quality Level "D" : Records Research



TBE GROUP, INC.
CIVIL ENGINEERING • TRANSPORTATION • ENVIRONMENTAL
PLANNING • UTILITY ENGINEERING/LOCATING



Checked By: _____
Date: _____

FILE NAME =	USER NAME =	DESIGNED <i>EG, JP, LP</i>	REVISED
#FILE#	DRAWN <i>KLC</i>	CHECKED <i>JB</i>	REVISED
	PLOT SCALE = 1" = 50'	DATE <i>2/13/09</i>	REVISED

**STATE OF ILLINOIS
DEPARTMENT OF TRANSPORTATION**

Mississippi River Bridge Project

SCALE: SHEET NO. STA. TO STA.

F.A. RTE.	SECTION	COUNTY	TOTAL SHEETS	SHEET NO.
		St. Clair	41	30
PTB NO. 147-038				
FED. ROAD DIST. NO. ILLINOIS Job No.: D-98-061-08				

TBE Job No. IL09500601.602.603.604.607
SUE Plan Page: 7 of 30