

F.A.I. RTE.	SECTION	COUNTY	TOTAL SHEETS	SHEET NO.
64	(97-2)I-1	WHITE	5	1
		ILLINOIS	CONTRACT NO. 78140	

STATE OF ILLINOIS
DEPARTMENT OF TRANSPORTATION
DIVISION OF HIGHWAYS

**PROPOSED
HIGHWAY PLANS**

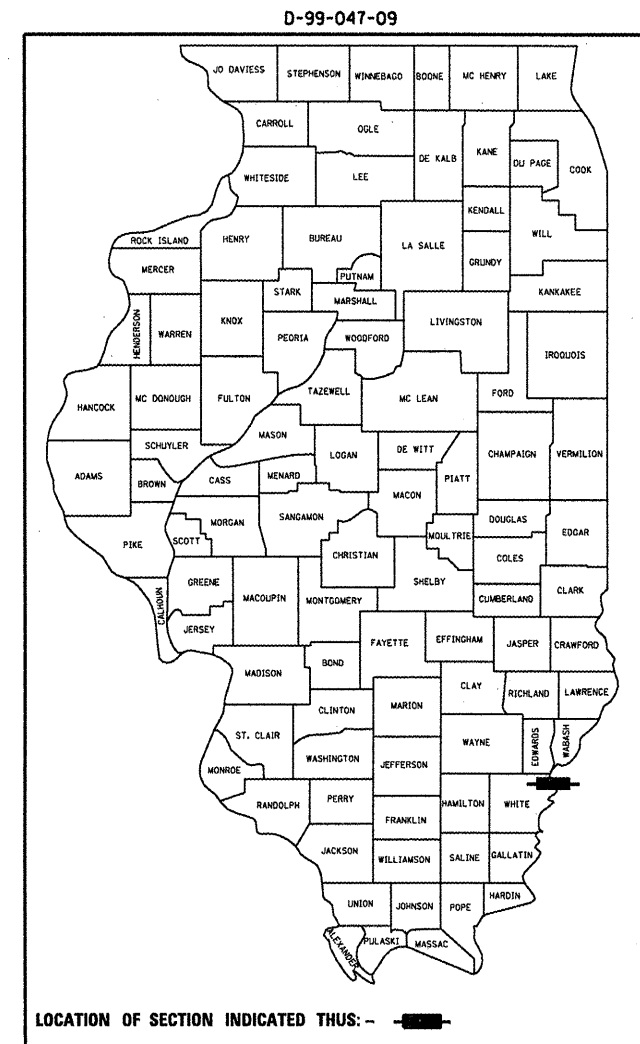
FAI ROUTE 64 (I-64)
SECTION (97-2)I-1

STEEL SHEET PILE MODIFICATION
WHITE COUNTY, ILLINOIS

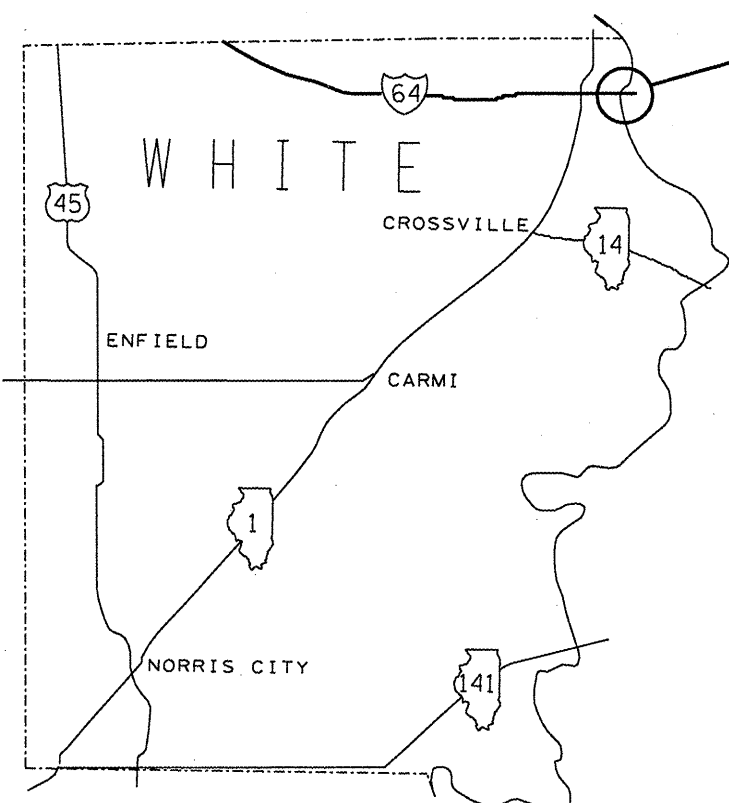
C-99-066-09

FOR INDEX OF SHEETS, SEE SHEET NO. 2

2007 ADT = 12,800

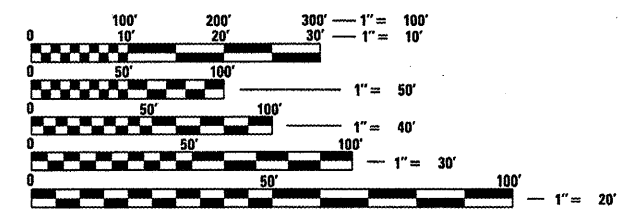


SN 097-0003 (EB)
SN 097-0004 (WB)
WABASH RIVER



LOCATION MAP

GROSS LENGTH = 2705.25 FEET = 0.512 MILES
NET LENGTH = 2705.25 FEET = 0.512 MILES



FULL SIZE PLANS HAVE BEEN PREPARED USING STANDARD ENGINEERING SCALES. REDUCED SIZED PLANS WILL NOT CONFORM TO STANDARD SCALES. IN MAKING MEASUREMENTS ON REDUCED PLANS, THE ABOVE SCALES MAY BE USED.

J.U.L.I.E.
JOINT UTILITY LOCATION INFORMATION FOR EXCAVATION
1-800-892-0123
OR 811

STATE OF ILLINOIS
DEPARTMENT OF TRANSPORTATION
DIVISION OF HIGHWAYS

SUBMITTED May 19, 2009
Chris Carmi
DEPUTY DIRECTOR OF HIGHWAYS, REGION ENGINEER

June 26, 2009
Charles J. Ingersoll
ENGINEER OF DESIGN AND ENVIRONMENT

June 26, 2009
Christine M. Reed
DIRECTOR OF HIGHWAYS, CHIEF ENGINEER

**PRINTED BY THE AUTHORITY
OF THE STATE OF ILLINOIS**

CONTRACT NO. 78140