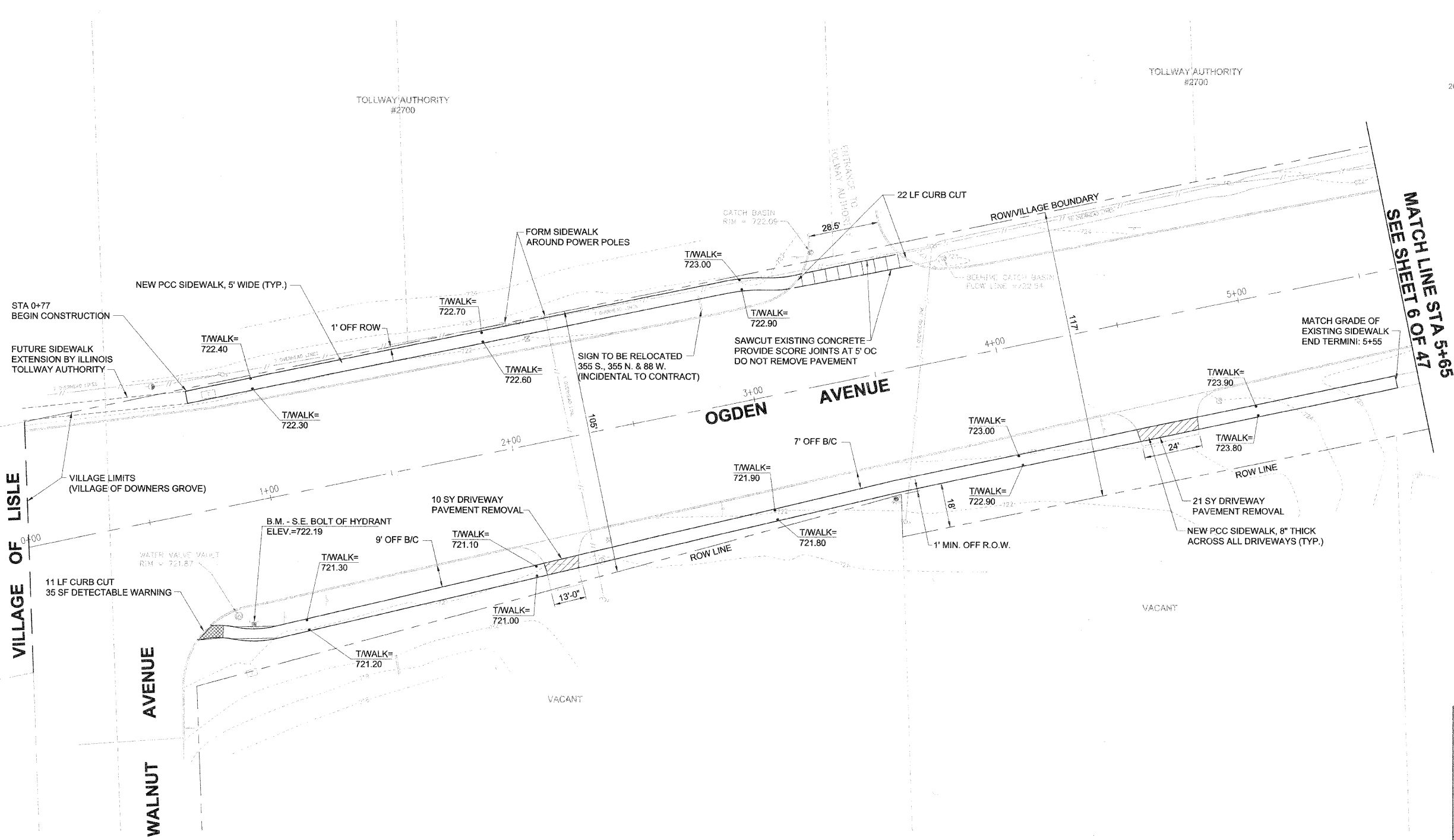
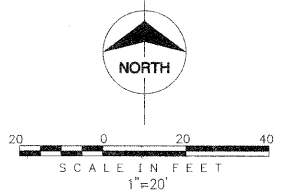


F.A.P. RTE.	SECTION	COUNTY	TOTAL SHEETS	SHEET NO.
	04-00094-01-SW	DU PAGE	13	5
FEDERAL RD. DIST. NO.	ILLINOIS FEDERAL AID PROJECT			
CONTRACT: 83997				



VILLAGE OF LISLE

WALNUT AVENUE

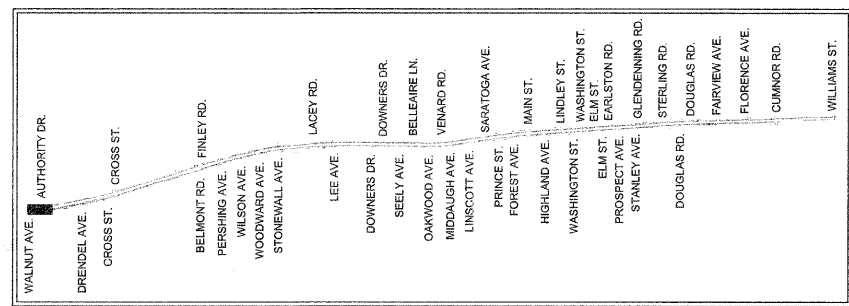
OGDEN AVENUE

MATCH LINE STA 5+65  
SEE SHEET 6 OF 47

Scale For Micromapping

Inches

COPYRIGHT © 2008 BURNS AND MCDONNELL ENGINEERING COMPANY, INC.



date	09-14-07	detailed	D. CHAVEZ
designed	M. KUNTZ	checked	



VILLAGE OF DOWNERS GROVE US 34 (OGDEN AVE) SIDEWALK IMPROVEMENTS STATION 0+77 TO STATION 5+65	
project	39863
contract	
drawing	<b>C104</b>
rev.	
sheet	5 of 17 sheets
file	I:\DOWNERS\39863\ICAD\BIDIC104