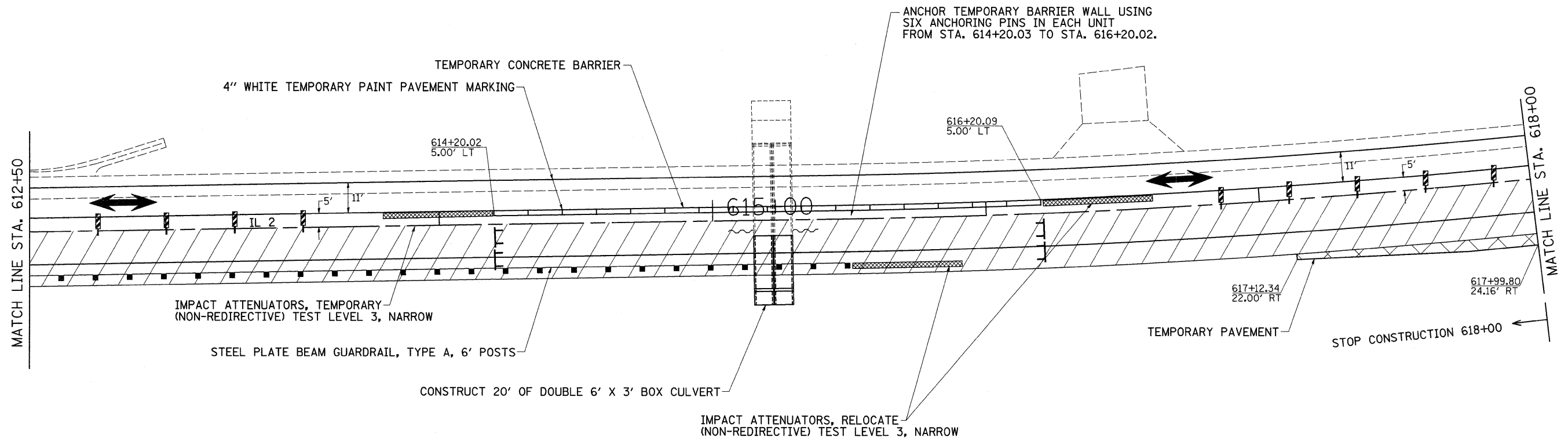










STAGE 7

STA. 611 + 00 - 618 + 00



STAGE 7 NOTES

1. USE STANDARD 701321. SEE STANDARDS FOR ADDITIONAL SIGNING AND DEVICES NOT SHOWN IN DETAILS.
2. REMOVAL OF REMAINING EXISTING PAVEMENT FROM STA. 611+00 TO 618+00.
3. REMOVAL OF DOWNSTREAM PORTION OF EXISTING 4' X 4' BOX CULVERT. (MAINTAIN EXISTING FLOW.)
4. CONSTRUCT DOWNSTREAM END OF PRECAST DOUBLE 6' X 3' BOX CULVERT AT STA. 615+22.
5. CONSTRUCT SUB-BASE GRANULAR MATERIAL TYPE A.
6. CONSTRUCT PCC PAVEMENT (JOINTED) & PCC SHOULDERS.
7. INSTALL STEEL PLATE BEAM GUARDRAIL, TYPE A, 6' POSTS FROM STA. 608+50 TO 615+50.
8. RELOCATE TEMPORARY IMPACT ATTENUATOR FROM STA. 608+50 TO 615+50.
9. USE STANDARD 701326 TO CONSTRUCT TEMPORARY PAVEMENT FROM STA. 617+12 TO 618+00 RT.

	= TEMPORARY SHEET PILING
	= WORK AREA
	= TYPE III BARRICADE WITH FLASHING LIGHTS
	= SIGN
	= VERTICAL PANEL OR VERTICAL BARRICADE
	= BARRICADE, OR DRUM WITH STEADY BURNING LIGHTS
	= INDUCTION LOOP DETECTOR
	= TRAFFIC SIGNAL

FILE NAME =	USER NAME = cushmanbw	DESIGNED -	REVISED -	STATE OF ILLINOIS DEPARTMENT OF TRANSPORTATION	STAGE 7	F.A.P. RTE.:	SECTION	COUNTY	TOTAL SHEETS	SHEET NO.	
ct\pw_work\PWIDOT\CUSHMANBW\dms34123\06486stg69.dgn	6486stg69.dgn	DRAWN -	REVISED -			742	37RS-3	OGLE	345	85	
PLOT SCALE = 20.0000' / IN.	CHECKED -	REVISED -				CONTRACT NO. 84788					
PLOT DATE = Fri May 01 07:34:07 2009	DATE -	REVISED -				FED. ROAD DIST. NO. ILLINOIS FED. AID PROJECT					