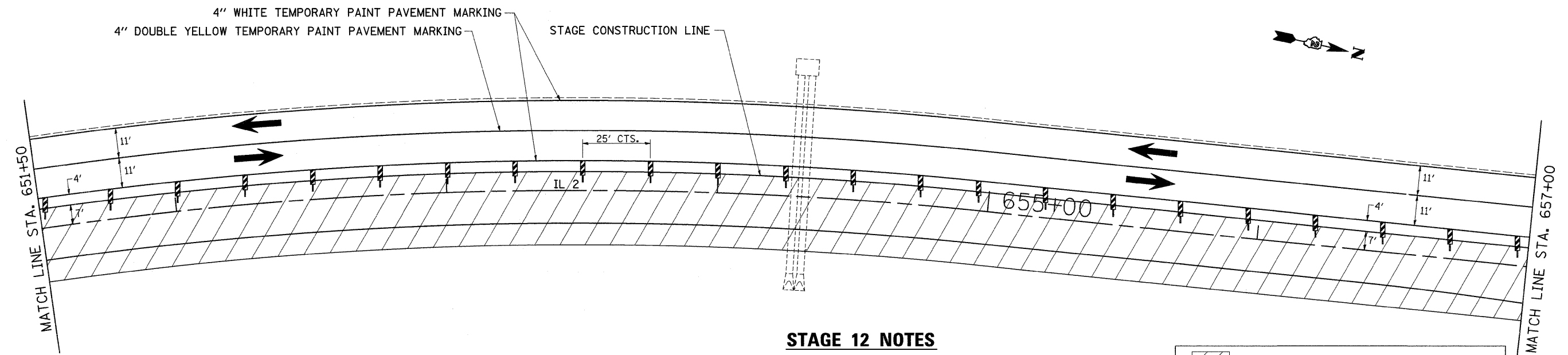
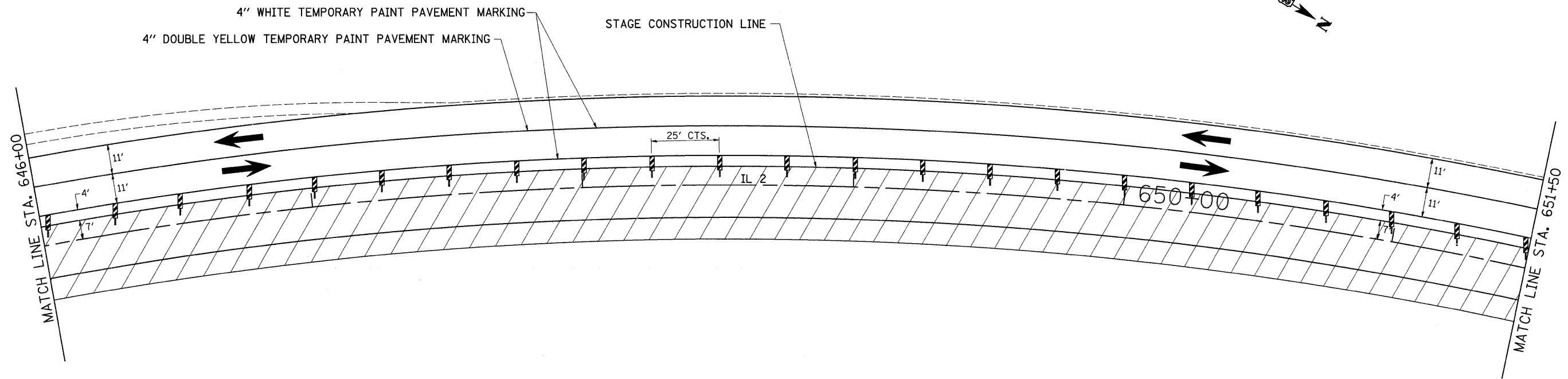







STAGE 12

STA. 628 + 29 - 673 + 00



STAGE 12 NOTES

1. USE STANDARD 701331. SEE STANDARDS FOR ADDITIONAL SIGNING AND DEVICES NOT SHOWN IN DETAILS.
2. REMOVAL OF EXISTING PAVEMENT FROM STA. 628+29 TO 673+00 TO STAGE LINE.
3. CONSTRUCT SUB-BASE GRANULAR MATERIAL TYPE A.
4. CONSTRUCT PCC PAVEMENT (JOINTED) & PCC SHOULDERS.
5. COMPLETE DOWNSTREAM END OF CULVERT AT STA. 635+63 AND CONSTRUCT RETAINING WALL B.
6. REMOVE TEMPORARY IMPACT ATTENUATOR FROM STA. 627+00.
7. INSTALL STEEL PLATE BEAM GUARDRAIL, TYPE A, 6' POSTS FROM STA. 627+00 TO 637+08.
8. INSTALL TRAFFIC BARRIER TERMINAL, TYPE 2 AT STA. 637+08.

	= WORK AREA
	= TYPE III BARRICADE WITH FLASHING LIGHTS
	= SIGN
	= BARRICADE, OR DRUM WITH STEADY BURNING LIGHTS
	= VERTICAL PANEL OR VERTICAL BARRICADE

FILE NAME =	USER NAME = cushmanbw	DESIGNED -	REVISED -	STATE OF ILLINOIS DEPARTMENT OF TRANSPORTATION	STAGE 12	F.A.P. RTE. 742	SECTION 37RS-3	COUNTY OGLE	TOTAL SHEETS 345	SHEET NO. 109	
or\pwwork\PWIDOT\CUSHMANBW\dms34123\6486stg69.dgn	PLLOT SCALE = 20,0000' / IN.	DRAWN -	REVISED -			SCALE:	SHEET NO. OF SHEETS	STA. TO STA.	FED. ROAD DIST. NO.	ILLINOIS FED. AID PROJECT	CONTRACT NO. 84788
	PLLOT DATE = Fri May 01 07:39:07 2009	CHECKED -	REVISED -								
		DATE -	REVISED -								