








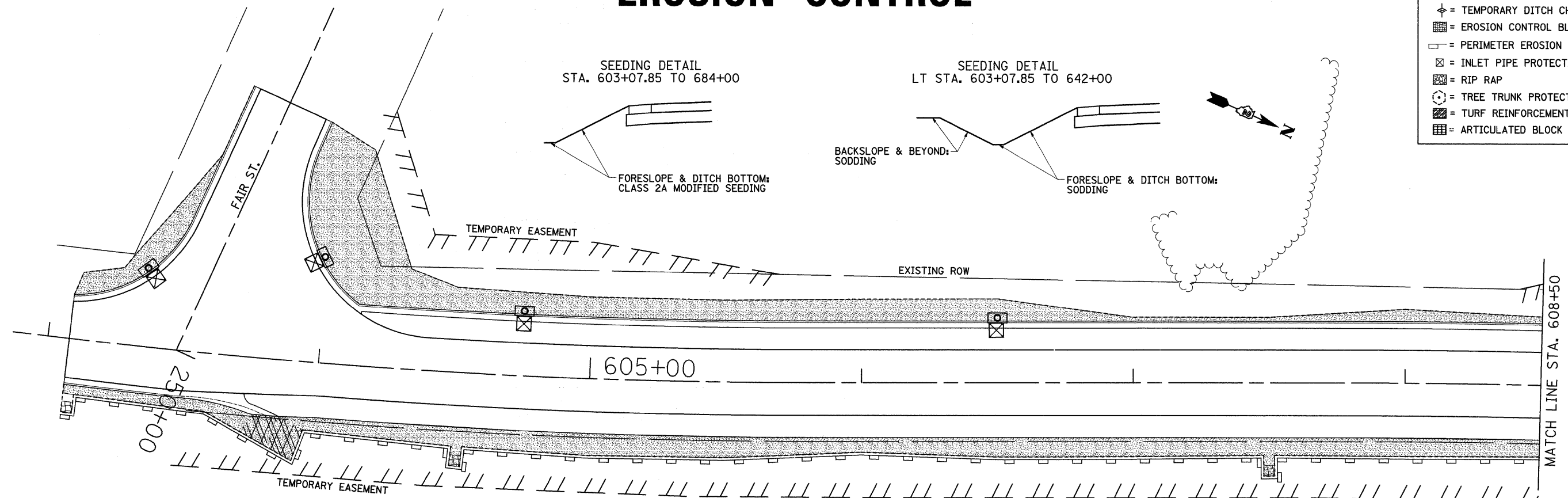









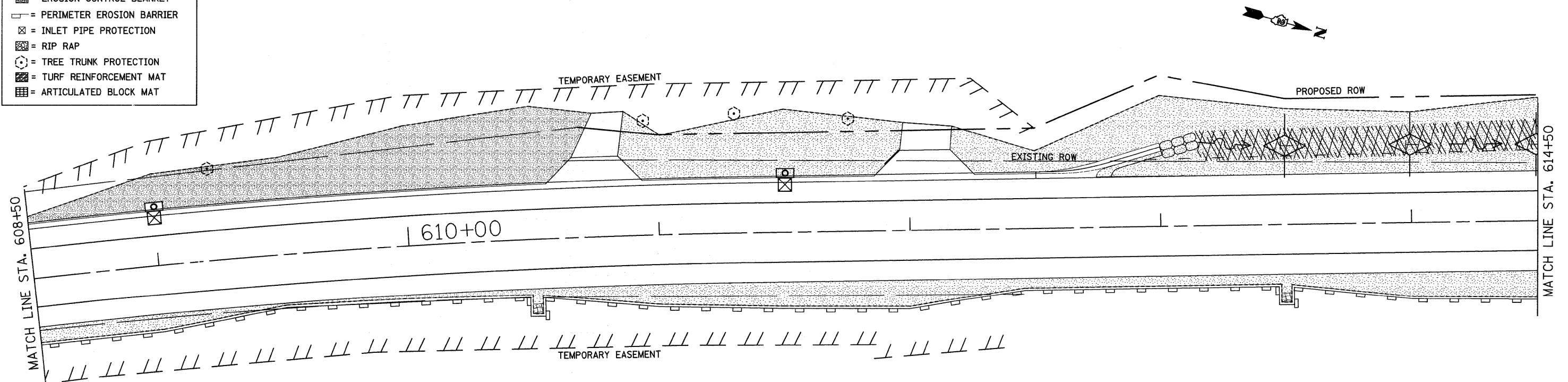


EROSION CONTROL

-  = SEEDING OR SOD
-  = TEMPORARY DITCH CHECKS
-  = EROSION CONTROL BLANKET
-  = PERIMETER EROSION BARRIER
-  = INLET PIPE PROTECTION
-  = RIP RAP
-  = TREE TRUNK PROTECTION
-  = TURF REINFORCEMENT MAT
-  = ARTICULATED BLOCK MAT



-  = SEEDING OR SOD
-  = TEMPORARY DITCH CHECKS
-  = EROSION CONTROL BLANKET
-  = PERIMETER EROSION BARRIER
-  = INLET PIPE PROTECTION
-  = RIP RAP
-  = TREE TRUNK PROTECTION
-  = TURF REINFORCEMENT MAT
-  = ARTICULATED BLOCK MAT



FILE NAME =	USER NAME = cushmanbw	DESIGNED -	REVISED -	STATE OF ILLINOIS DEPARTMENT OF TRANSPORTATION	EROSION CONTROL	F.A.P. RTE.	SECTION	COUNTY	TOTAL SHEETS	SHEET NO.	
c:\pwork\FWIDOT\CUSHMANBW\dms34123\dms34123.dwg	6486er.dgn	DRAWN -	REVISED -			742	37R-3	OGLE	345	114	
PLOT SCALE = 28.0000' / IN.	CHECKED -	REVISED -	REVISED -			CONTRACT NO. 84788					
PLOT DATE = Fri May 01 08:02:11 2009	DATE -	REVISED -	REVISED -			FED. ROAD DIST. NO. ILLINOIS FED. AID PROJECT					
SCALE: SHEET NO. OF SHEETS STA. TO STA.											