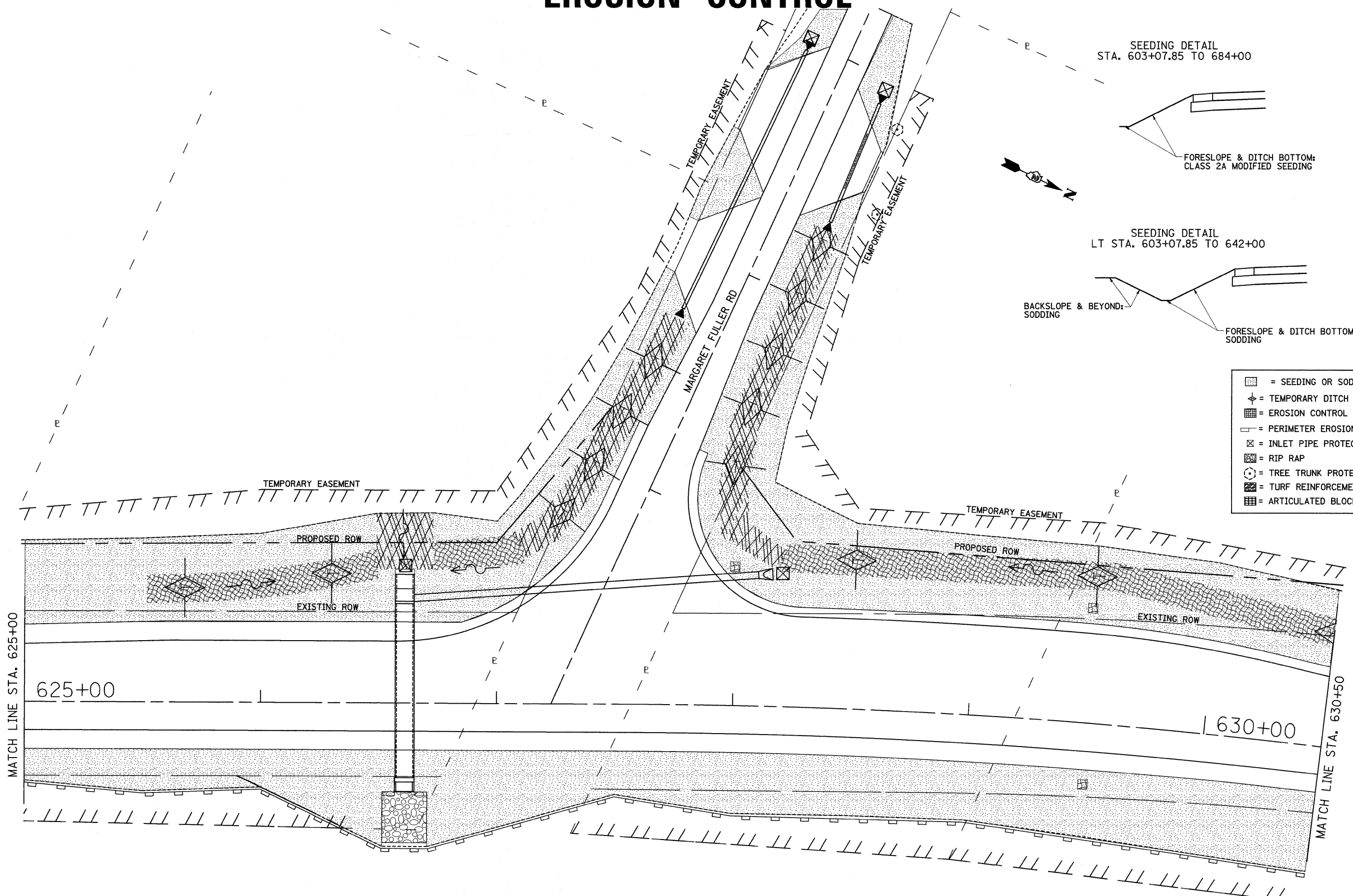
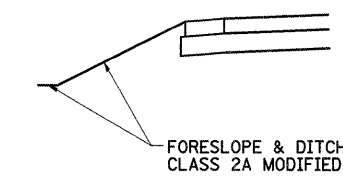


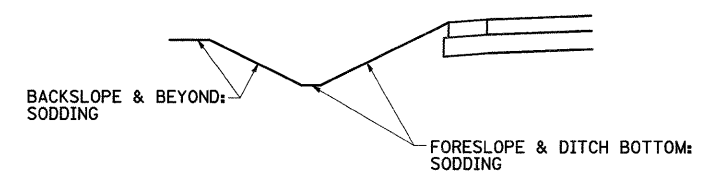
EROSION CONTROL



SEEDING DETAIL
STA. 603+07.85 TO 684+00



SEEDING DETAIL
LT STA. 603+07.85 TO 642+00



- = SEEDING OR SOD
- = TEMPORARY DITCH CHECKS
- = EROSION CONTROL BLANKET
- = PERIMETER EROSION BARRIER
- = INLET PIPE PROTECTION
- = RIP RAP
- = TREE TRUNK PROTECTION
- = TURF REINFORCEMENT MAT
- = ARTICULATED BLOCK MAT

FILE NAME =	USER NAME = cushmanbw	DESIGNED -	REVISED -	STATE OF ILLINOIS DEPARTMENT OF TRANSPORTATION	EROSION CONTROL	F.A.P. RTE.	SECTION	COUNTY	TOTAL SHEETS	SHEET NO.	
ct\pw_work\PW\DOT\CUSHMANBW\dms34123\dms34123.dwg	6496er.dgn	DRAWN -	REVISED -			742	37R-3	OGLE	345	116	
		CHECKED -	REVISED -			CONTRACT NO. 84788					
		DATE -	REVISED -			ILLINOIS FED. AID PROJECT					
PLOT SCALE = 20.0000' / IN.		PLOT DATE = Fri May 01 08:02:03 2009		SCALE: SHEET NO. OF SHEETS STA. TO STA.							