








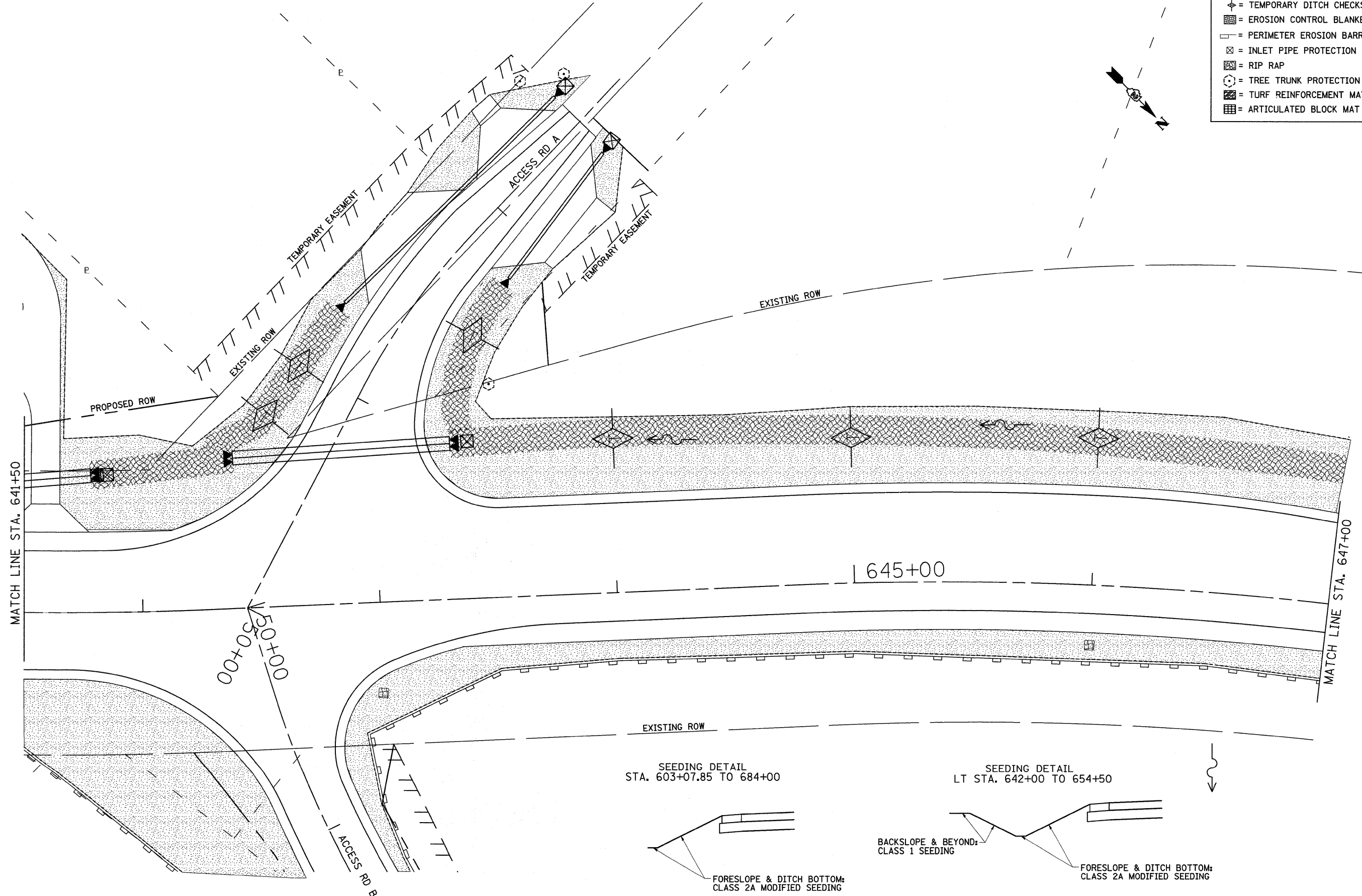


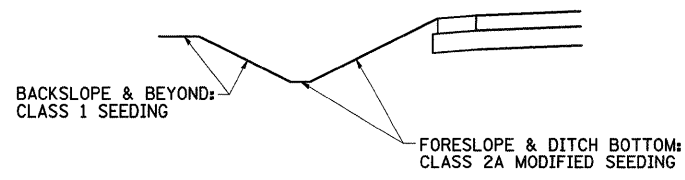
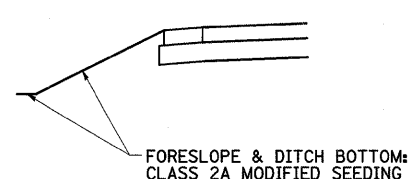
EROSION CONTROL

-  = SEEDING OR SOD
-  = TEMPORARY DITCH CHECKS
-  = EROSION CONTROL BLANKET
-  = PERIMETER EROSION BARRIER
-  = INLET PIPE PROTECTION
-  = RIP RAP
-  = TREE TRUNK PROTECTION
-  = TURF REINFORCEMENT MAT
-  = ARTICULATED BLOCK MAT



SEEDING DETAIL
STA. 603+07.85 TO 684+00

SEEDING DETAIL
LT STA. 642+00 TO 654+50



FILE NAME =	USER NAME = cushmanbw	DESIGNED -	REVISED -	STATE OF ILLINOIS DEPARTMENT OF TRANSPORTATION	EROSION CONTROL	F.A.P. RTE.	SECTION	COUNTY	TOTAL SHEETS	SHEET NO.	
ct\pw_work\PWIDOT\CUSHMANBW\dms34123\06486er.dgn		DRAWN -	REVISED -			742	37R-3	OGLE	345	119	
PLOT SCALE = 20.0000' / IN.		CHECKED -	REVISED -			CONTRACT NO. 84788					
PLOT DATE = Fri May 01 08:01:24 2009		DATE -	REVISED -			FED. ROAD DIST. NO. ILLINOIS FED. AID PROJECT					
					SCALE:	SHEET NO. OF SHEETS		STA. TO STA.			