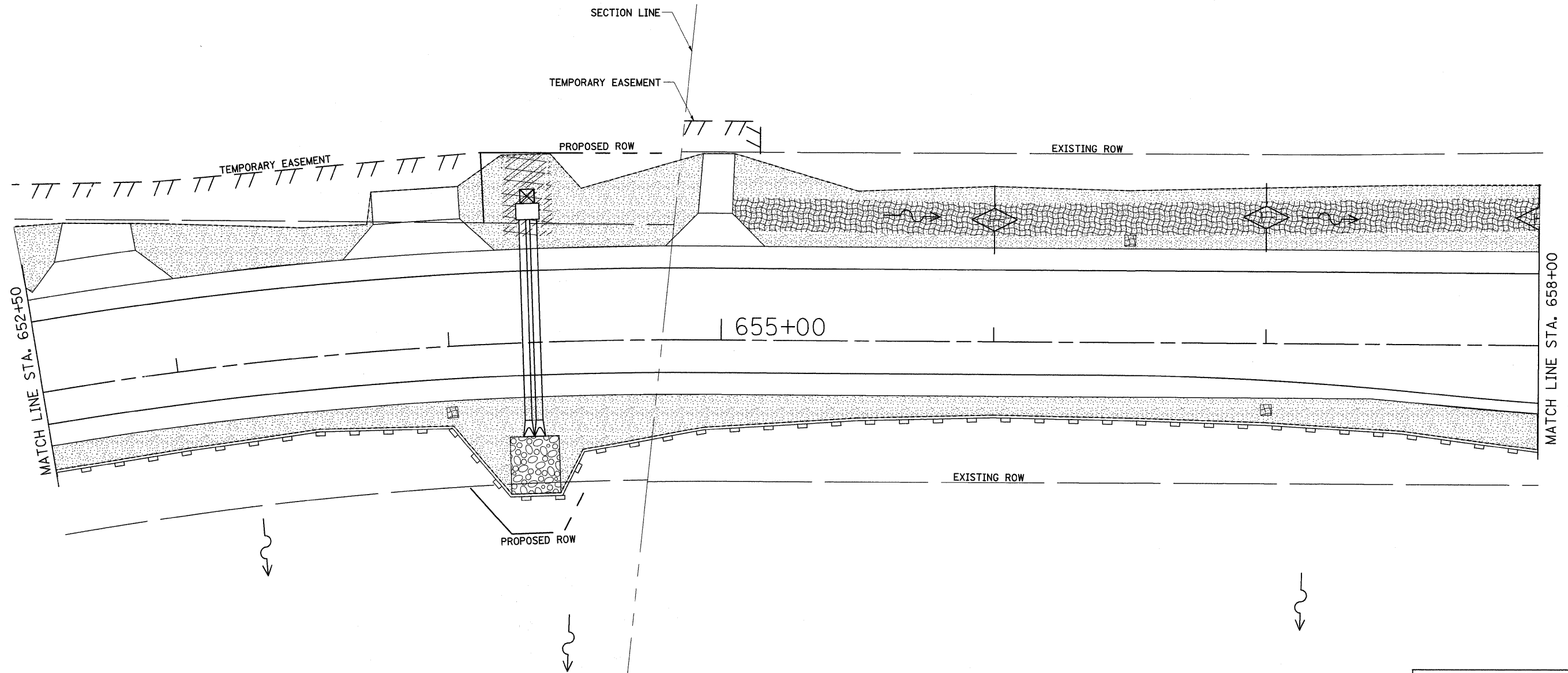
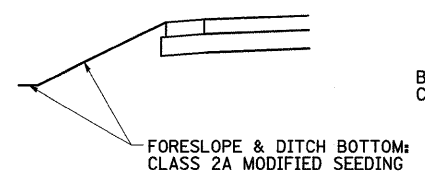


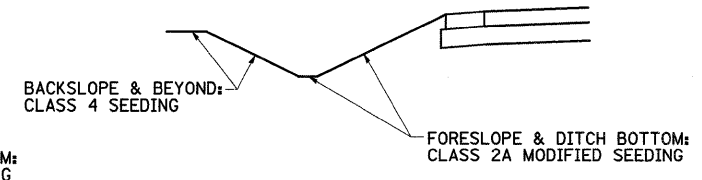
# EROSION CONTROL



SEEDING DETAIL  
STA. 603+07.85 TO 684+00



SEEDING DETAIL  
LT STA. 654+50 TO 662+00



- = SEEDING OR SOD
- = TEMPORARY DITCH CHECKS
- = EROSION CONTROL BLANKET
- = PERIMETER EROSION BARRIER
- = INLET PIPE PROTECTION
- = RIP RAP
- = TREE TRUNK PROTECTION
- = TURF REINFORCEMENT MAT
- = ARTICULATED BLOCK MAT

FILE NAME =	USER NAME = cushmanbw	DESIGNED -	REVISED -
cr\pw_work\FWIDOT\CUSHMANBW\dms34123\06486er.dgn		DRAWN -	REVISED -
	PLOT SCALE = 20.0000' / IN.	CHECKED -	REVISED -
	PLOT DATE = Fri May 01 08:01:34 2009	DATE -	REVISED -

**STATE OF ILLINOIS  
DEPARTMENT OF TRANSPORTATION**

**EROSION CONTROL**

SCALE:	SHEET NO.	OF	SHEETS	STA.	TO STA.
--------	-----------	----	--------	------	---------

F.A.P. RTE.	SECTION	COUNTY	TOTAL SHEETS	SHEET NO.
742	37R-3	OGLE	345	121
CONTRACT NO. 84788				
FED. ROAD DIST. NO. ILLINOIS FED. AID PROJECT				