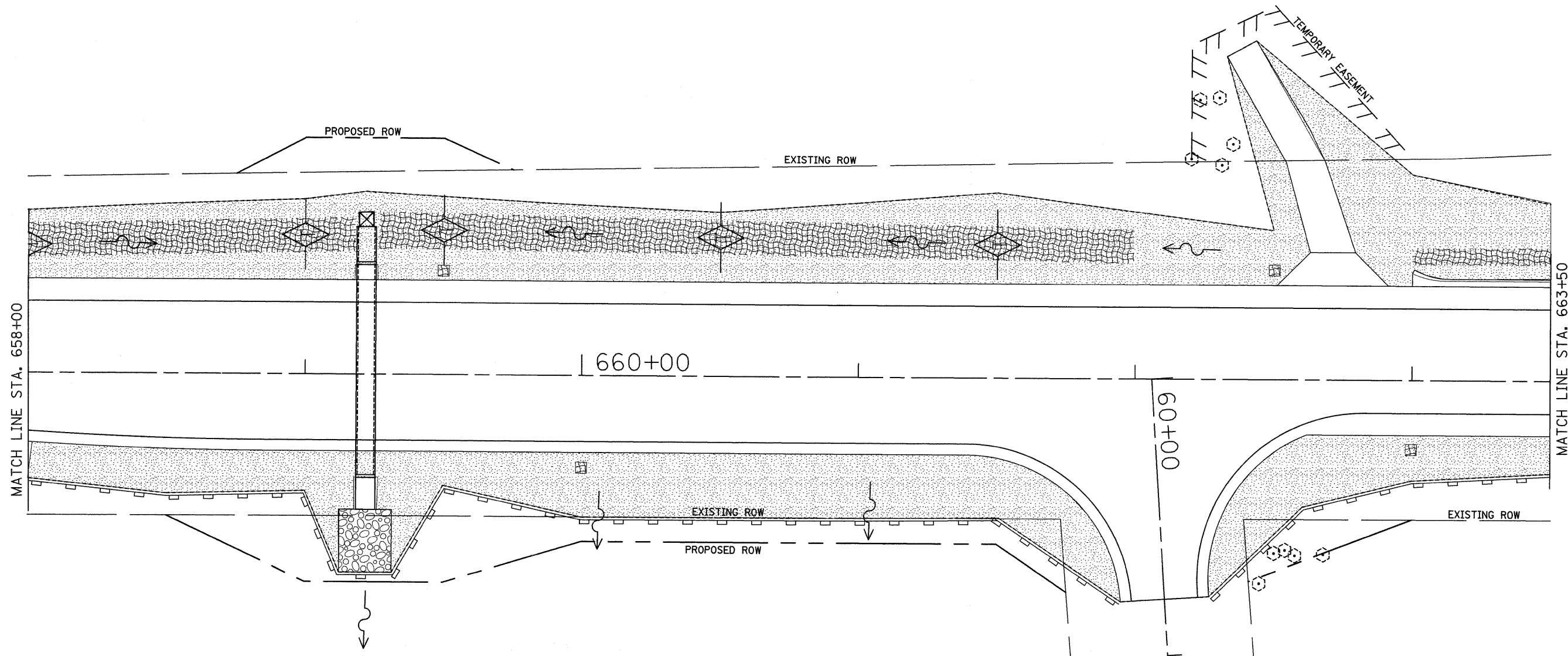
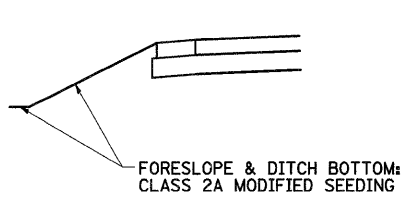


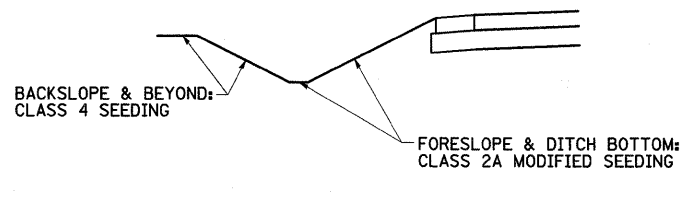
EROSION CONTROL



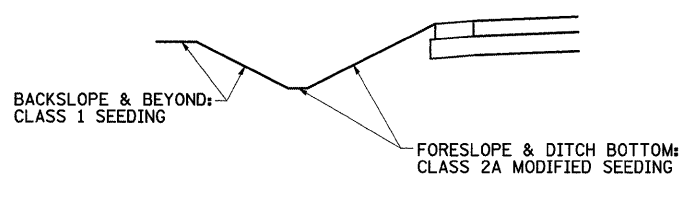
SEEDING DETAIL
STA. 603+07.85 TO 684+00



SEEDING DETAIL
LT STA. 654+50 TO 662+00



SEEDING DETAIL
LT STA. 662+00 TO 663+50



	= SEEDING OR SOD
	= TEMPORARY DITCH CHECKS
	= EROSION CONTROL BLANKET
	= PERIMETER EROSION BARRIER
	= INLET PIPE PROTECTION
	= RIP RAP
	= TREE TRUNK PROTECTION
	= TURF REINFORCEMENT MAT
	= ARTICULATED BLOCK MAT

FILE NAME =	USER NAME = cushmanbw	DESIGNED -	REVISED -
c:\pw_work\PWIDOT\CUSHMANBW\dms34123\06496er.dgn		DRAWN -	REVISED -
		CHECKED -	REVISED -
		DATE -	REVISED -

**STATE OF ILLINOIS
DEPARTMENT OF TRANSPORTATION**

EROSION CONTROL

SCALE:	SHEET NO.	OF	SHEETS	STA.	TO STA.
--------	-----------	----	--------	------	---------

F.A.P. RTE.	SECTION	COUNTY	TOTAL SHEETS	SHEET NO.
742	37R-3	OGLE	345	122
CONTRACT NO. 84788				
FED. ROAD DIST. NO.		ILLINOIS FED. AID PROJECT		