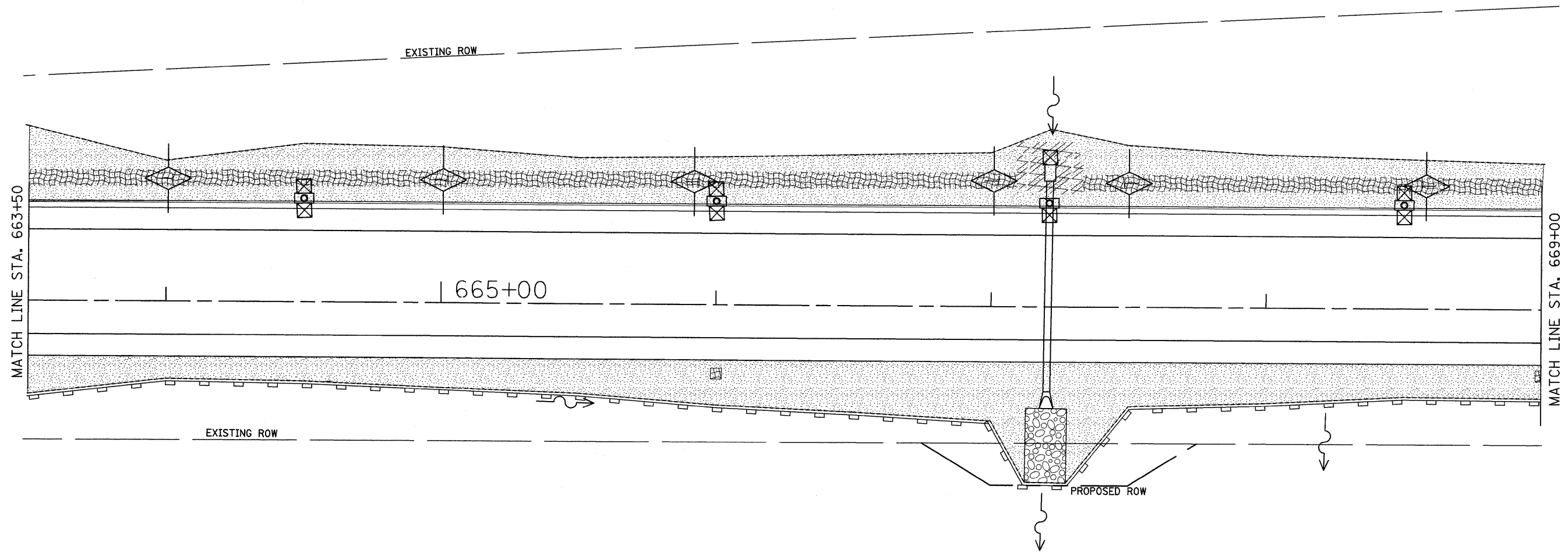
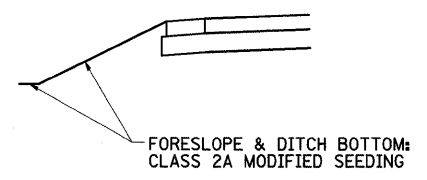


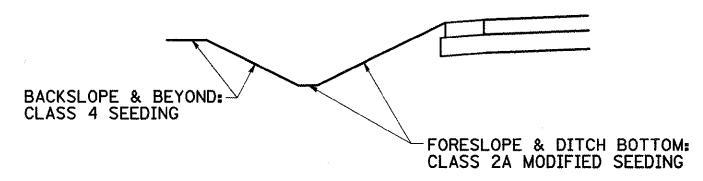
EROSION CONTROL



SEEDING DETAIL
STA. 603+07.85 TO 684+00



SEEDING DETAIL
LT STA. 663+50 TO 675+50



- | | |
|--|-----------------------------|
| | = SEEDING OR SOD |
| | = TEMPORARY DITCH CHECKS |
| | = EROSION CONTROL BLANKET |
| | = PERIMETER EROSION BARRIER |
| | = INLET PIPE PROTECTION |
| | = RIP RAP |
| | = TREE TRUNK PROTECTION |
| | = TURF REINFORCEMENT MAT |
| | = ARTICULATED BLOCK MAT |

FILE NAME =	USER NAME = cushmanbw	DESIGNED -	REVISED -
c:\pw_work\PW\DOT\CUSHMANBW\dms34123\dms34123.dwg		DRAWN -	REVISED -
	PLOT SCALE = 20.0000' / IN.	CHECKED -	REVISED -
	PLOT DATE = Fri May 01 08:01:43 2009	DATE -	REVISED -

**STATE OF ILLINOIS
DEPARTMENT OF TRANSPORTATION**

EROSION CONTROL

SCALE:	SHEET NO.	OF	SHEETS	STA.	TO STA.
--------	-----------	----	--------	------	---------

F.A.P. RTE.	SECTION	COUNTY	TOTAL SHEETS	SHEET NO.
742	37R-3	OGLE	345	123
CONTRACT NO. 84788				
FED. ROAD DIST. NO.		ILLINOIS FED. AID PROJECT		