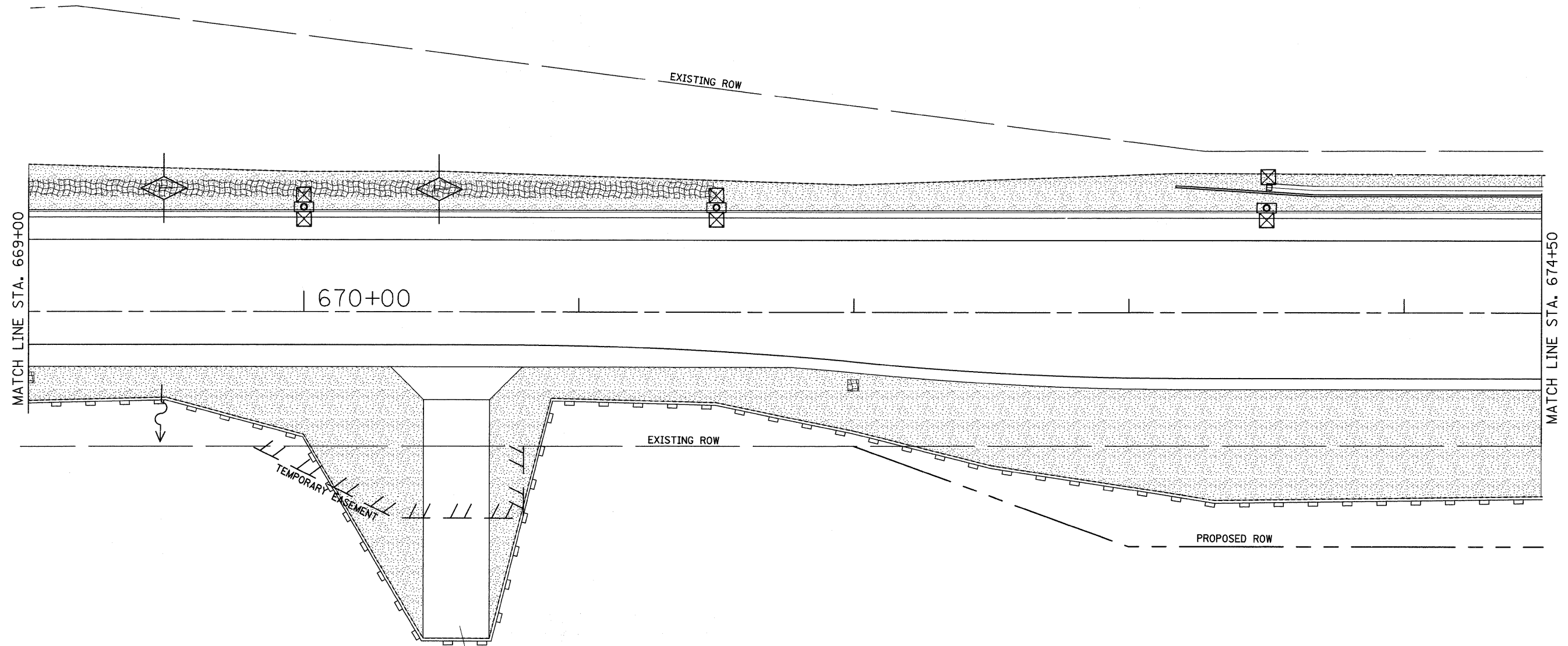
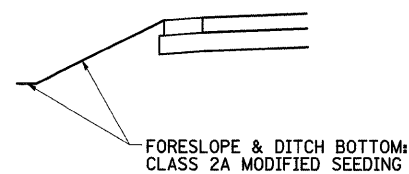


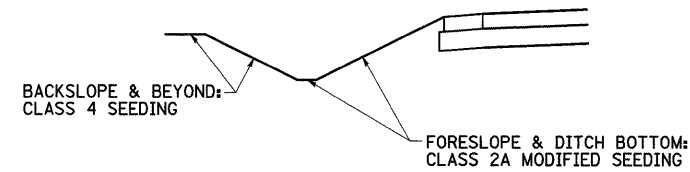
EROSION CONTROL



SEEDING DETAIL
STA. 603+07.85 TO 684+00



SEEDING DETAIL
LT STA. 663+50 TO 675+50



- = SEEDING OR SOD
- = TEMPORARY DITCH CHECKS
- = EROSION CONTROL BLANKET
- = PERIMETER EROSION BARRIER
- = INLET PIPE PROTECTION
- = RIP RAP
- = TREE TRUNK PROTECTION
- = TURF REINFORCEMENT MAT
- = ARTICULATED BLOCK MAT

FILE NAME =	USER NAME = cushmanbw	DESIGNED -	REVISED -
ct\pw_work\FWIDOT\CUSHMANBW\dms34123\dms34123.dgn	6486er.dgn	DRAWN -	REVISED -
PLOT SCALE = 20.0000' / IN.	CHECKED -	REVISED -	REVISED -
PLOT DATE = Fri May 01 08:01:46 2009	DATE -	REVISED -	REVISED -

**STATE OF ILLINOIS
DEPARTMENT OF TRANSPORTATION**

EROSION CONTROL

SCALE: SHEET NO. OF SHEETS STA. TO STA.

F.A.P. RTE.	SECTION	COUNTY	TOTAL SHEETS	SHEET NO.
742	37R-3	OGLE	345	124
CONTRACT NO. 84788				
FED. ROAD DIST. NO. ILLINOIS FED. AID PROJECT				