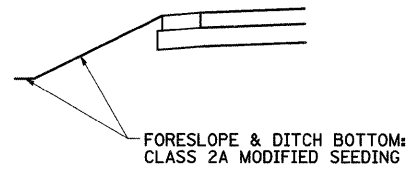
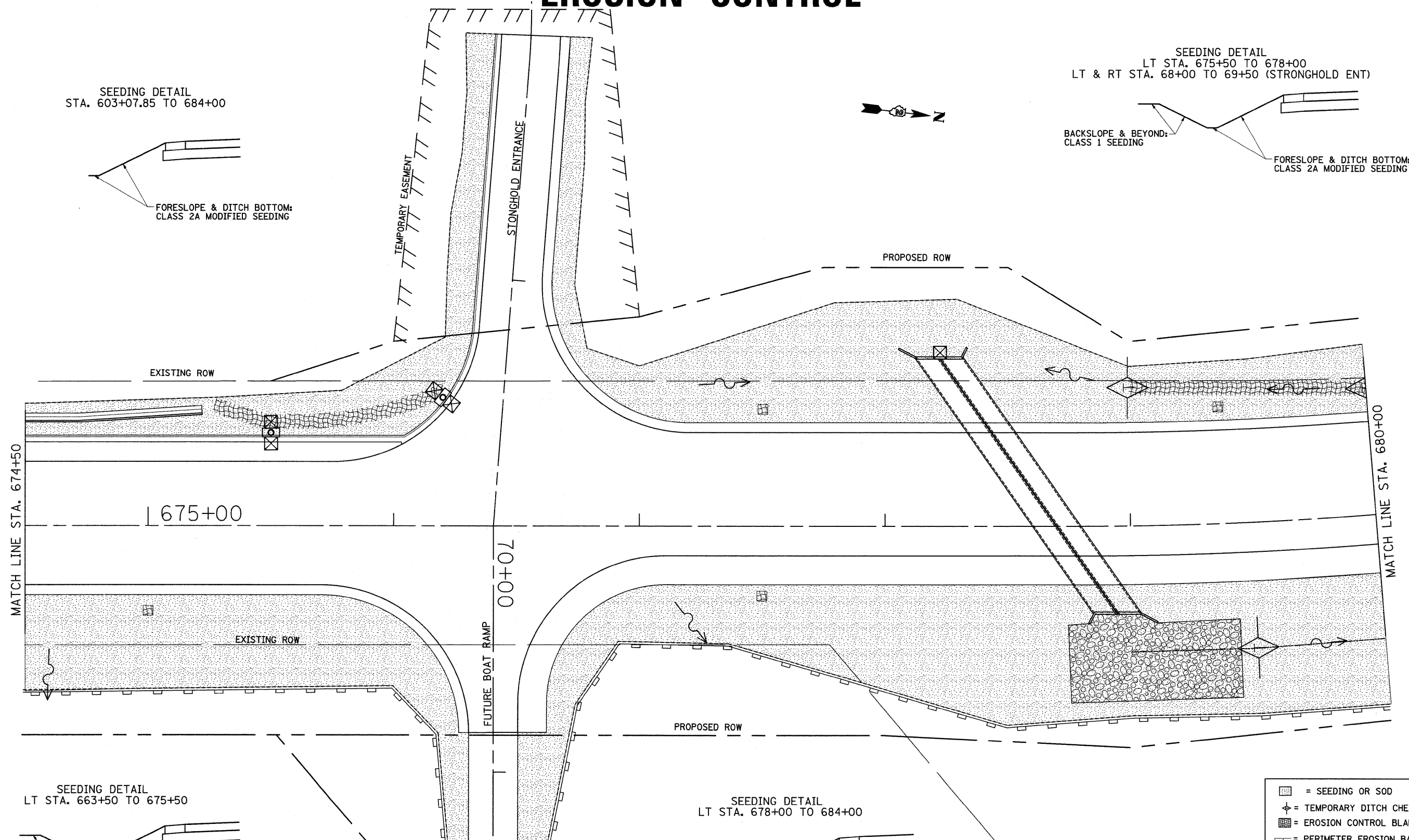
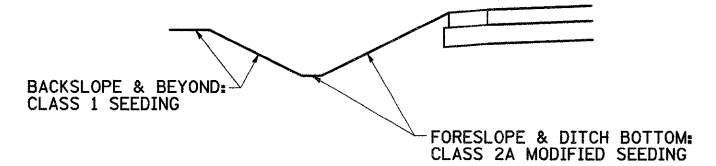


# EROSION CONTROL

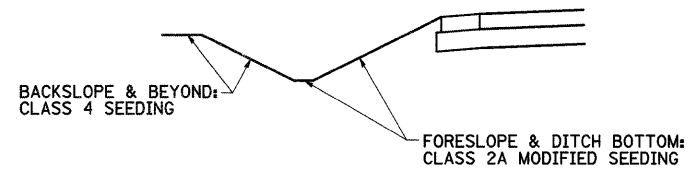
SEEDING DETAIL  
STA. 603+07.85 TO 684+00



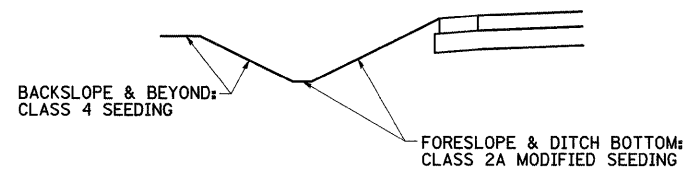
SEEDING DETAIL  
LT STA. 675+50 TO 678+00  
LT & RT STA. 68+00 TO 69+50 (STRONGHOLD ENT)



SEEDING DETAIL  
LT STA. 663+50 TO 675+50



SEEDING DETAIL  
LT STA. 678+00 TO 684+00



- [Stippled Area] = SEEDING OR SOD
- [Circle with cross] = TEMPORARY DITCH CHECKS
- [Grid Pattern] = EROSION CONTROL BLANKET
- [Dashed Line] = PERIMETER EROSION BARRIER
- [Square with cross] = INLET PIPE PROTECTION
- [Square with dots] = RIP RAP
- [Circle with cross and dot] = TREE TRUNK PROTECTION
- [Cross-hatched Area] = TURF REINFORCEMENT MAT
- [Square with diagonal lines] = ARTICULATED BLOCK MAT

FILE NAME =	USER NAME = cushmanbw	DESIGNED -	REVISED -
c:\pwork\FWIDOT\CUSHMANBW\dms34123\dms34123.dwg		DRAWN -	REVISED -
		CHECKED -	REVISED -
		DATE -	REVISED -

STATE OF ILLINOIS  
DEPARTMENT OF TRANSPORTATION

## EROSION CONTROL

SCALE: SHEET NO. OF SHEETS STA. TO STA.

F.A.P. RTE.	SECTION	COUNTY	TOTAL SHEETS	SHEET NO.
742	37R-3	OGLE	345	125
CONTRACT NO. 84788				
FED. ROAD DIST. NO. ILLINOIS FED. AID PROJECT				