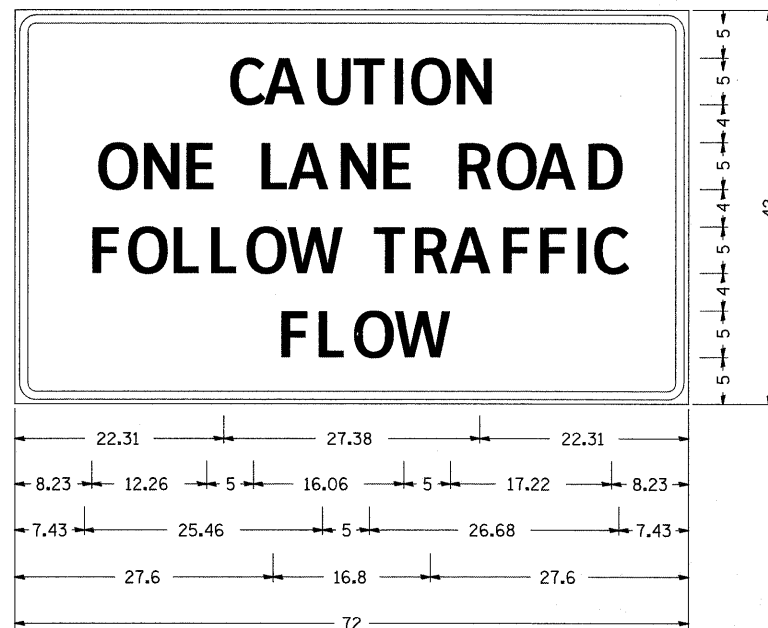


ENTRANCE SIGN FOR USE WITH TEMPORARY SIGNALS



Type AA Fluorescent Orange Sheeting ;
2.25" Radius, 0.88" Border, 0.50" Indent, Black on Orange;
[CAUTION] D; [ONE LANE ROAD] D;
[FOLLOW TRAFFIC] D; [FLOW] D

Table Of Widths And Spaces

22.31	C	3.36	0.62	A	4.18	0.94	U	3.36	0.94	T	3.04	0.94	I	0.78	1.17	O	3.52	1.17	N	3.36	22.31
8.23	O	3.51	1.17	N	3.36	1.18	E														
5.00	L	3.05	0.31	A	4.18	0.94	N	3.36	1.17	E											
5.00	R	3.36	0.93	O	3.52	0.94	A	4.18	0.93	D	3.36	8.23									
7.43	F	3.04	0.94	O	3.52	1.17	L	3.04	0.94	L	3.05	0.94	O	3.51	0.94	W	4.37				
5.00	T	3.05	0.94	R	3.36	0.94	A	4.18	0.93	F	3.05	0.94	F	3.04	0.94	I	0.78	1.18	C	3.35	7.43
27.60	F	3.05	0.94	L	3.04	0.94	O	3.52	0.93	W	4.38	27.60									

GENERAL NOTES

THIS SIGN SHALL BE INSTALLED AT ENTRANCES LOCATED BETWEEN THE TEMPORARY SIGNALS AS DIRECTED BY THE ENGINEER.

ALL DIMENSIONS ARE IN INCHES UNLESS OTHERWISE NOTED.

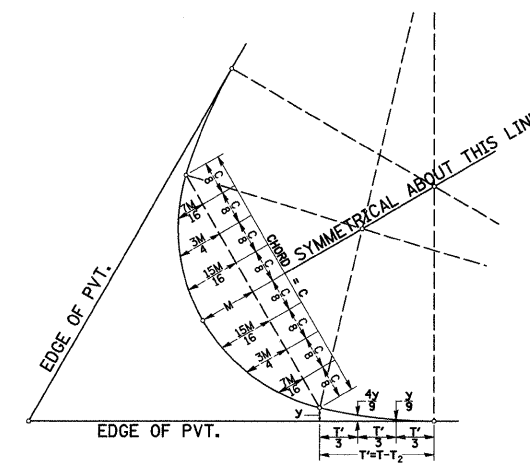
THE COST TO FURNISH, INSTALL AND REMOVE THIS SIGN AT THE REQUIRED LOCATIONS SHALL BE INCLUDED IN THE COST OF TRAFFIC CONTROL AND PROTECTION STANDARD 701321.

ALL DIMENSIONS ARE IN MILLIMETERS (INCHES) UNLESS OTHERWISE NOTED.

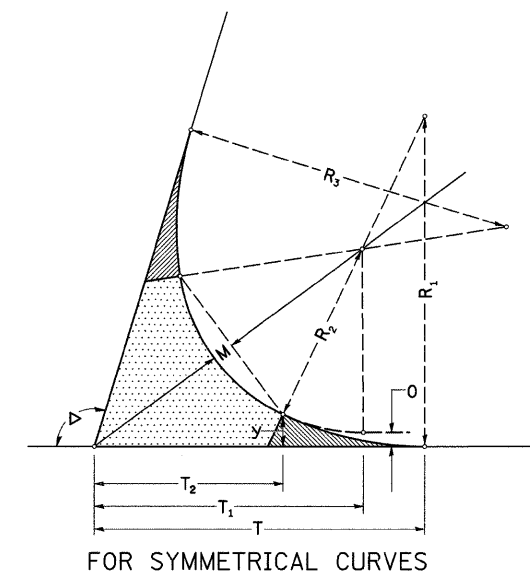
REVISED - 10-28-05

THREE CENTER CURVE DATA

SYMMETRICAL CURVES



FIELD LAYOUT METHOD

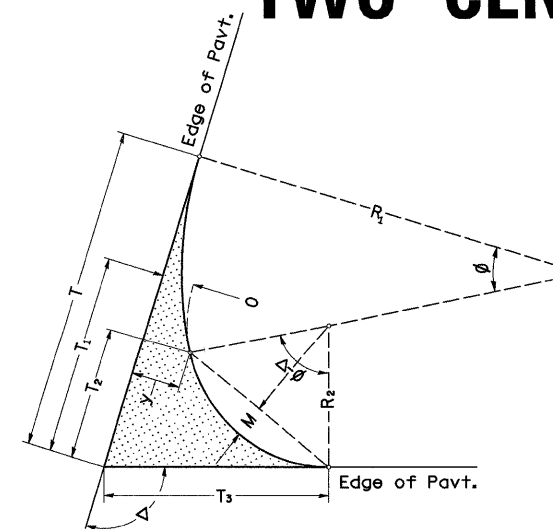


FOR SYMMETRICAL CURVES

CURVE #																							
R ₁																							
R ₂																							
R ₃																							
O																							
Δ																							
T																							
T ₁																							
T ₂																							
T'																							
y																							
4y/9																							
y/9																							
M																							
15M/16																							
3M/4																							
7M/16																							
C																							

ALL DIMENSIONS ARE IN MILLIMETERS (INCHES) UNLESS OTHERWISE NOTED.

TWO CENTER CURVE DATA



TWO CENTER CURVES

CURVE #	1	2	3																				
R ₁	75.00	100.00	200.00																				
R ₂	30.00	35.00	40.00																				
O	7.50	10.00	10.00																				
Δ	158.82	132.70	111.57																				
T	204.69	123.79	118.45																				
T ₁	179.81	89.15	62.78																				
T ₂	163.23	70.49	48.86																				
T ₃	181.21	93.52	69.58																				
y	12.50	15.38	12.50																				
4y/9	5.56	6.84	5.56																				
y/9	1.39	1.71	1.39																				
M	16.21	12.62	12.01																				
15M/16	15.20	11.83	11.26																				
3M/4	12.16	9.46	9.01																				
7M/16	7.09	5.52	5.26																				
C	53.28	53.82	57.16																				

REVISED - 3-22-90

REVISED -

REVISED -

REVISED -

REGION 2 / DISTRICT 2 STANDARD

SCALE: 50.0000' / IN SHEET NO. OF SHEETS STA. TO STA.

F.A.P. RTE.	SECTION	COUNTY	TOTAL SHEETS	SHEET NO.
742	37R-3	OGLE	345	231
FED. ROAD DIST. NO. ILLINOIS FED. AID PROJECT			CONTRACT NO. 84788	