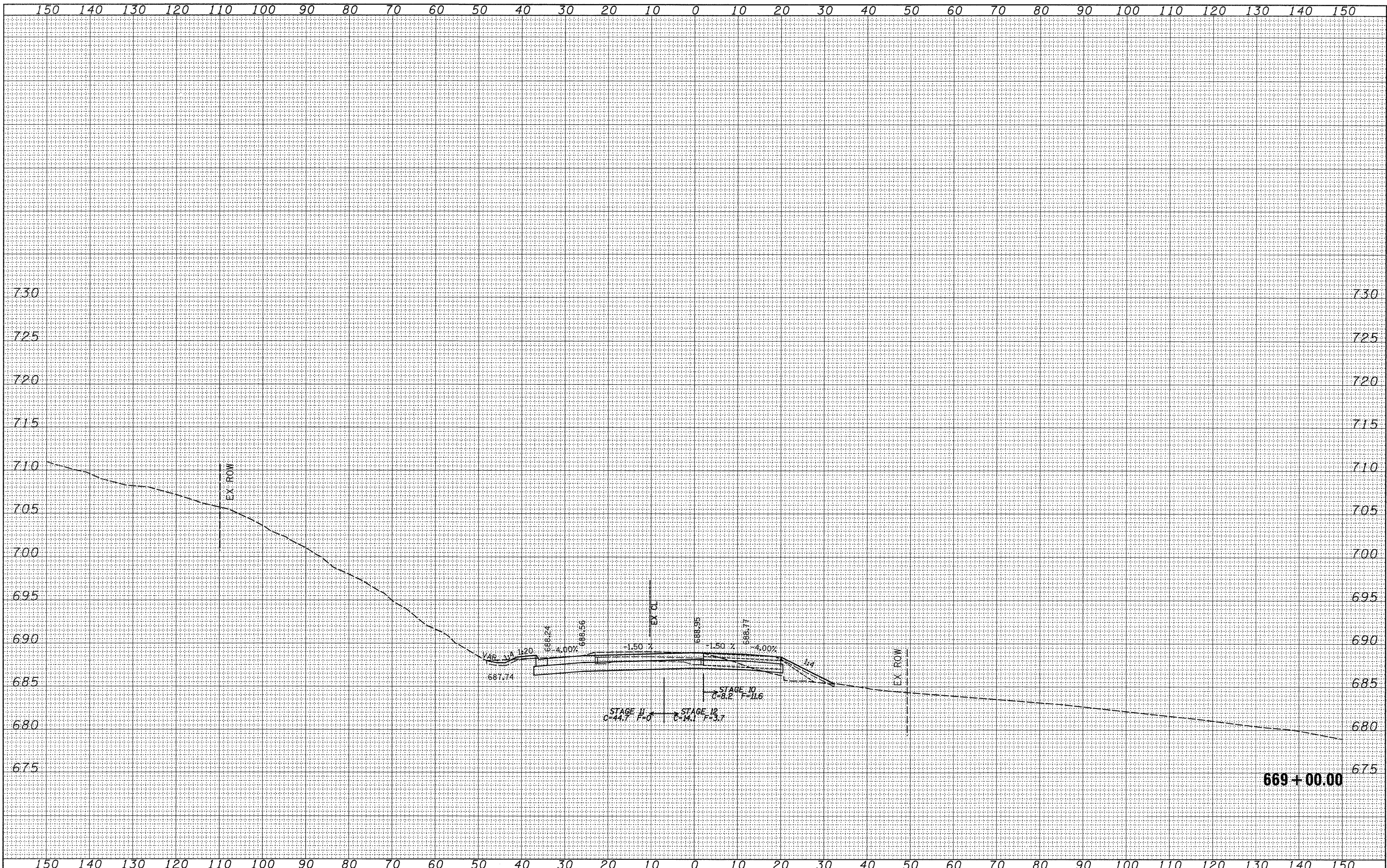


BY	DATE
SURVEYED	
PLOTTED	
NOTE BOOK	
AREAS	
AREAS CHECKED	
NO.	

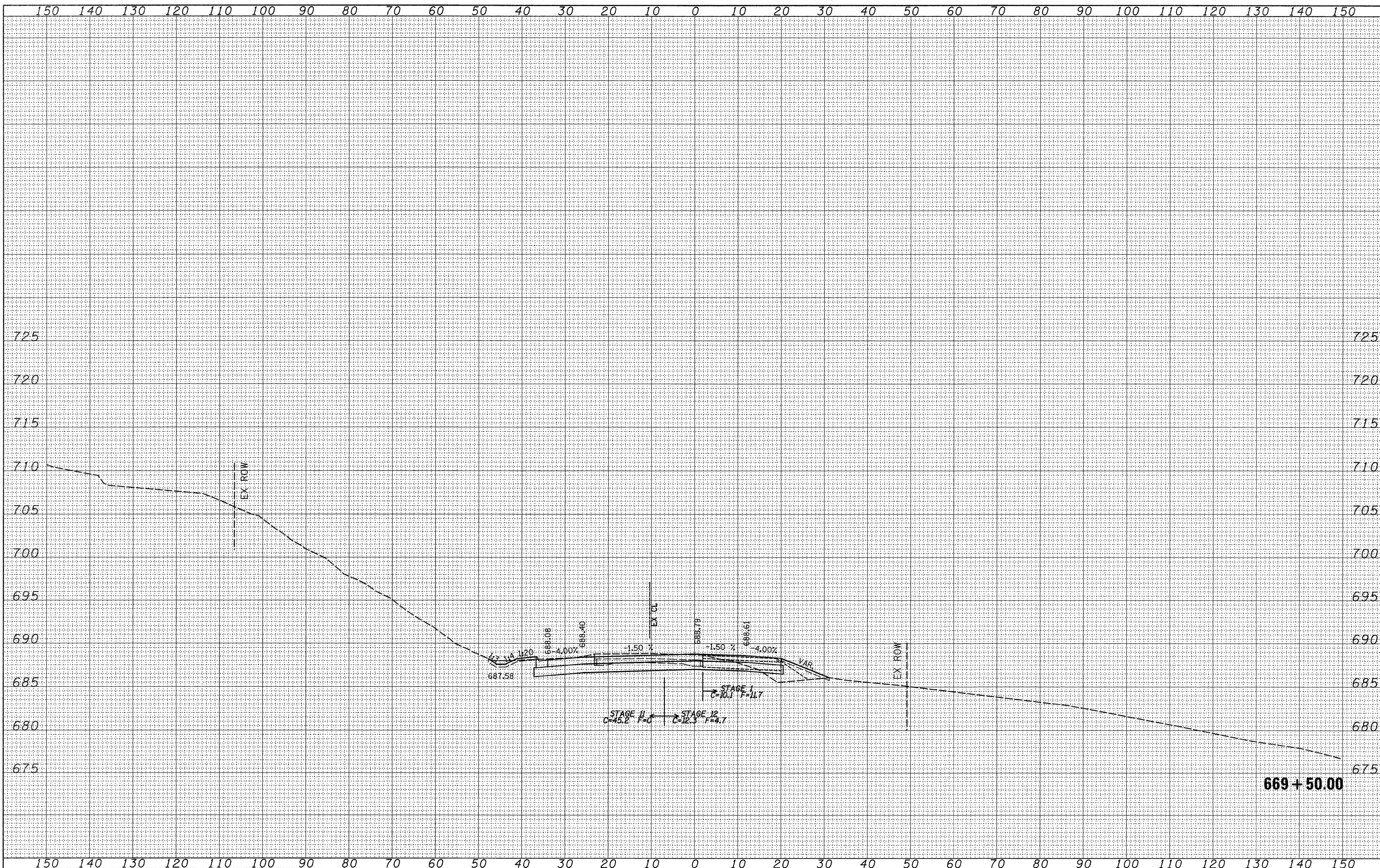
BY	DATE
SURVEYED	
PLOTTED	
NOTE BOOK	
AREAS	
AREAS CHECKED	
NO.	





FINAL SURVEY	SURVEYED	BY	DATE
PLOTTED			
NOTE BOOK			
NO.			
AREAS CHECKED			

ORIGINAL SURVEY	SURVEYED	BY	DATE
PLOTTED			
NOTE BOOK			
NO.			
AREAS CHECKED			



669 + 50.00

FILE NAME =  
 c:\pw\_work\PWIDOT\CUSHMANBW\dms34123\d86486.rsh.tl.dgn

USER NAME = cushmanbw  
 DESIGNED -  
 DRAWN -  
 CHECKED -  
 PLOT DATE = Thu Apr 30 11:04:57 2009

DESIGNED -  
 DRAWN -  
 CHECKED -  
 DATE -

REVISED -  
 REVISED -  
 REVISED -  
 REVISED -

**STATE OF ILLINOIS  
 DEPARTMENT OF TRANSPORTATION**

**IL RTE 2**

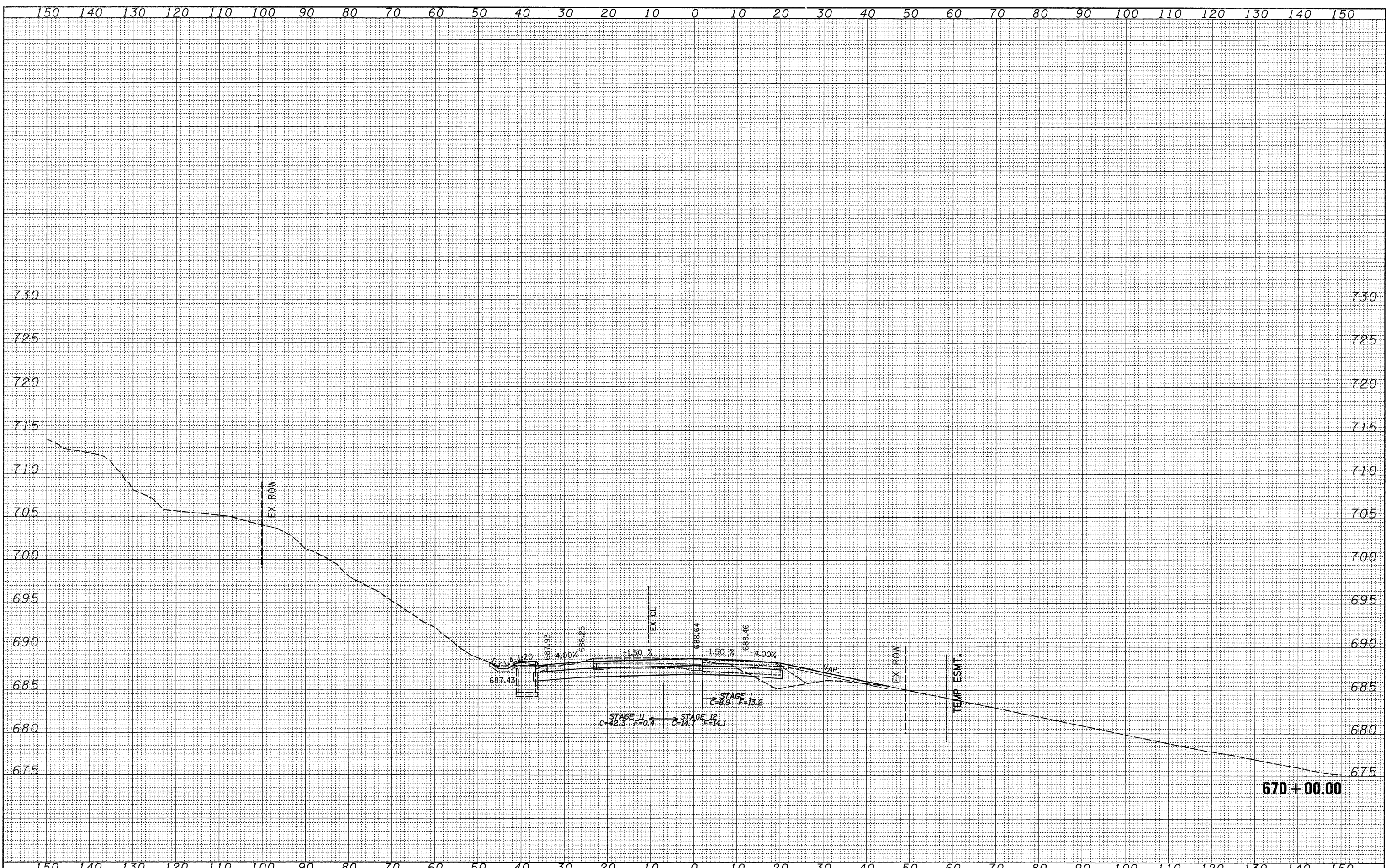
SCALE: SHEET NO. OF SHEETS STA. 669+50.00 TO STA. 669+50.00

F.A.P. RTE. 742	SECTION 37R-3	COUNTY OGLE	TOTAL SHEETS 345	SHEET NO. 302
CONTRACT NO. 84788				
FED. ROAD DIST. NO. ILLINOIS FED. AID PROJECT				



DATE	
BY	
FINAL SURVEY	
SURVEYED	
PLOTTED	
NOTE BOOK	
AREAS CHECKED	
NO.	

DATE	
BY	
ORIGINAL SURVEY	
SURVEYED	
PLOTTED	
NOTE BOOK	
AREAS CHECKED	
NO.	



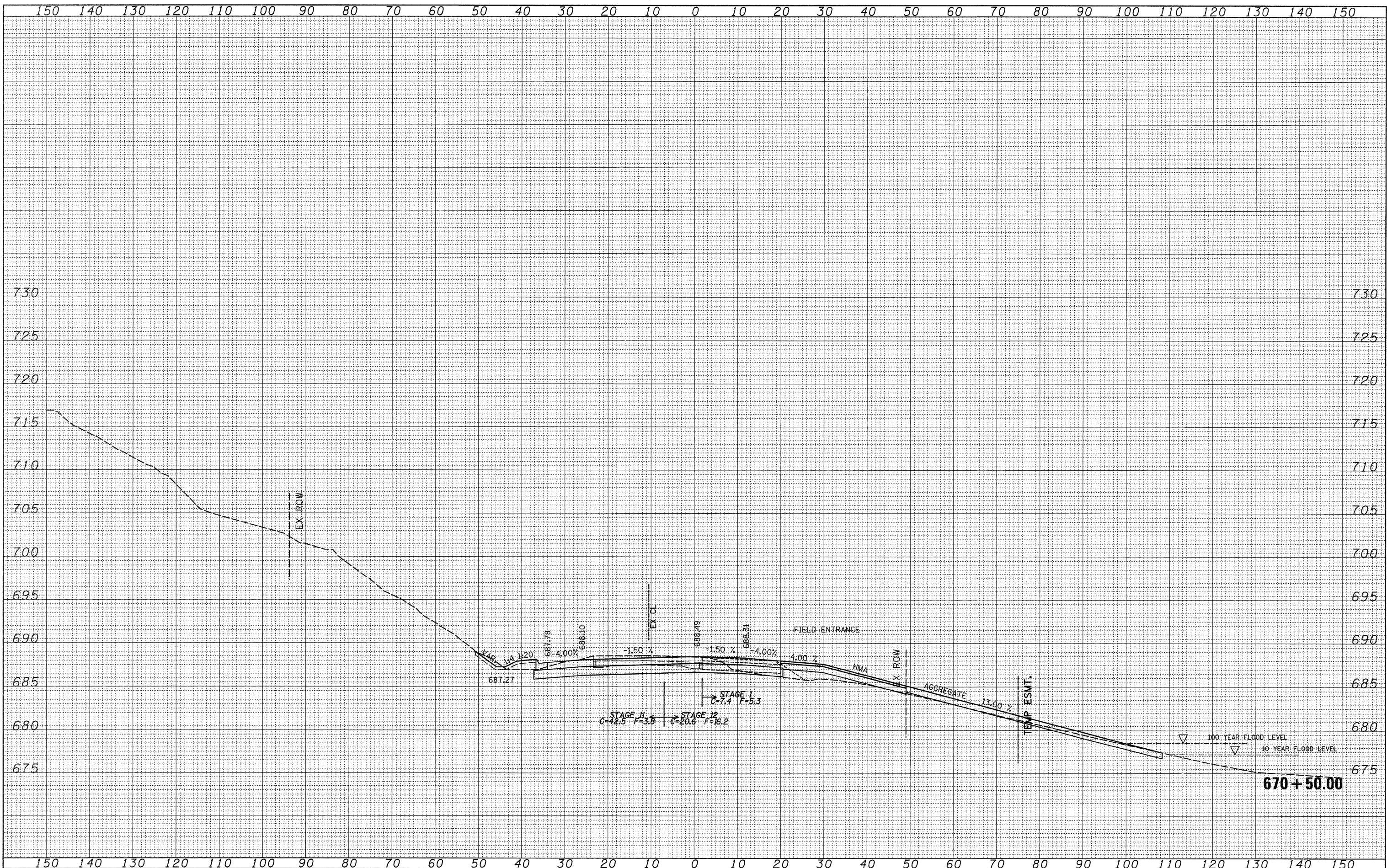
670+00.00

FILE NAME =	USER NAME = cushmanbw	DESIGNED -	REVISED -	<b>STATE OF ILLINOIS</b> <b>DEPARTMENT OF TRANSPORTATION</b>	<b>IL RTE 2</b>	F.A.P. RTE.	SECTION	COUNTY	TOTAL SHEETS	SHEET NO.
cr:\pw_work\PWIDOT\CUSHMANBW\dms34123\d86486.kmsh1.dgn	DRAWN -	REVISED -	742			37R-3	OGLE	345	303	
PLOT SCALE = 10.0000' / IN.	CHECKED -	REVISED -	CONTRACT NO. 84788							
PLOT DATE = Thu Apr 30 11:04:58 2009	DATE	REVISED -	SCALE:			SHEET NO.	OF SHEETS	STA. 670+00.00 TO STA. 670+00.00	FED. ROAD DIST. NO.	ILLINOIS FED. AID PROJECT



FINAL SURVEY	SURVEYED	BY	DATE
PLOTTED			
NOTE BOOK			
AREAS			
CHECKED			
NO.			

ORIGINAL SURVEY	SURVEYED	BY	DATE
PLOTTED			
NOTE BOOK			
AREAS			
CHECKED			
NO.			



FILE NAME =	USER NAME = cushmanbw	DESIGNED -	REVISED -	<b>STATE OF ILLINOIS</b> <b>DEPARTMENT OF TRANSPORTATION</b>	<b>IL RTE 2</b>	F.A.P. RTE. 742	SECTION 37R-3	COUNTY OGLE	TOTAL SHEETS 345	SHEET NO. 304	
es:\pw_work\PWIDOT\CUSHMANBW\dms34123\d86486.msh.tldgn	PLOT SCALE = 18.0000' / IN.	DRAWN -	REVISED -			SCALE:	SHEET NO. OF SHEETS	STA. 670+50.00 TO STA. 670+50.00	FED. ROAD DIST. NO.	ILLINOIS FED. AID PROJECT	CONTRACT NO. 84788
PLOT DATE = Thu Apr 30 11:04:59 2009	CHECKED -	REVISED -									
	DATE -	REVISED -									



FINAL SURVEY	SURVEYED	BY	DATE
NOTE BOOK NO.	PLOTTED		
	DATE		
	AREAS CHECKED		

ORIGINAL SURVEY	SURVEYED	BY	DATE
NOTE BOOK NO.	PLOTTED		
	DATE		
	AREAS CHECKED		



FILE NAME =  
 cr:\pw\_work\PWIDOT\CUSHMANBW\dms34123\d86486x.mht.dgn

USER NAME = cushmanbw  
 DESIGNED -  
 DRAWN -  
 CHECKED -  
 PLOT DATE = Thu Apr 30 11:04:59 2009

DESIGNED -  
 DRAWN -  
 CHECKED -  
 DATE -

REVISED -  
 REVISED -  
 REVISED -  
 REVISED -

**STATE OF ILLINOIS  
 DEPARTMENT OF TRANSPORTATION**

**IL RTE 2**

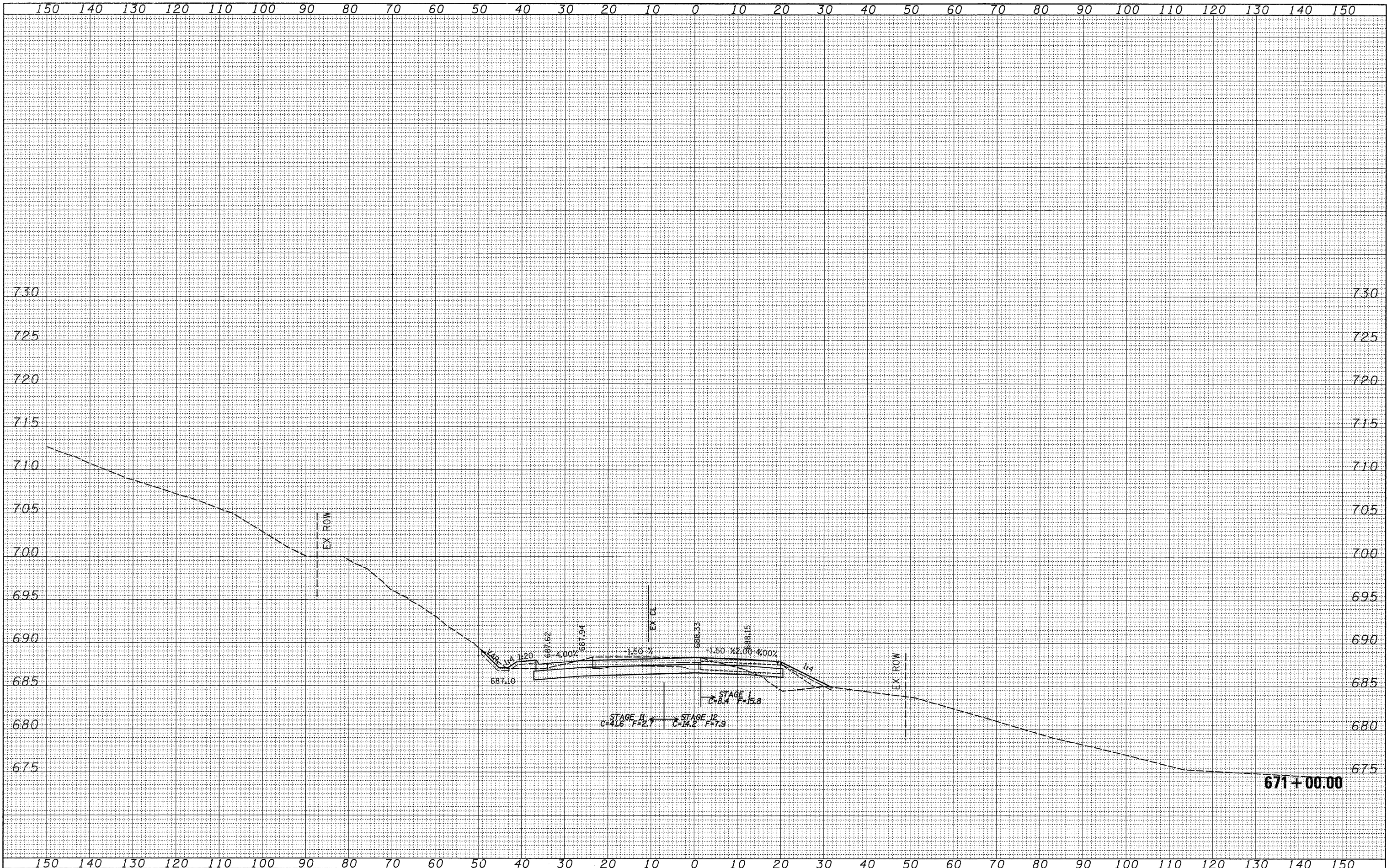
SCALE: SHEET NO. OF SHEETS STA. 670+55.61 TO STA. 670+55.61

F.A.P. RTE: 742	SECTION 37R-3	COUNTY OGLE	TOTAL SHEETS 345	SHEET NO. 305
FED. ROAD DIST. NO. ILLINOIS FED. AID PROJECT			CONTRACT NO. 84788	



DATE	
BY	
SURVEYED	
PLOTTED	
NOTE BOOK	
AREAS CHECKED	
NO.	

DATE	
BY	
SURVEYED	
PLOTTED	
NOTE BOOK	
AREAS CHECKED	
NO.	



FILE NAME =  
 es:\pwork\PWIDOT\CUSHMANBW\dms34123\d86486.rvt

USER NAME = cushmanbw  
 DESIGNED -  
 DRAWN -  
 CHECKED -  
 DATE -

DESIGNED -  
 DRAWN -  
 CHECKED -  
 DATE -

REVISED -  
 REVISED -  
 REVISED -  
 REVISED -

**STATE OF ILLINOIS  
 DEPARTMENT OF TRANSPORTATION**

**IL RTE 2**

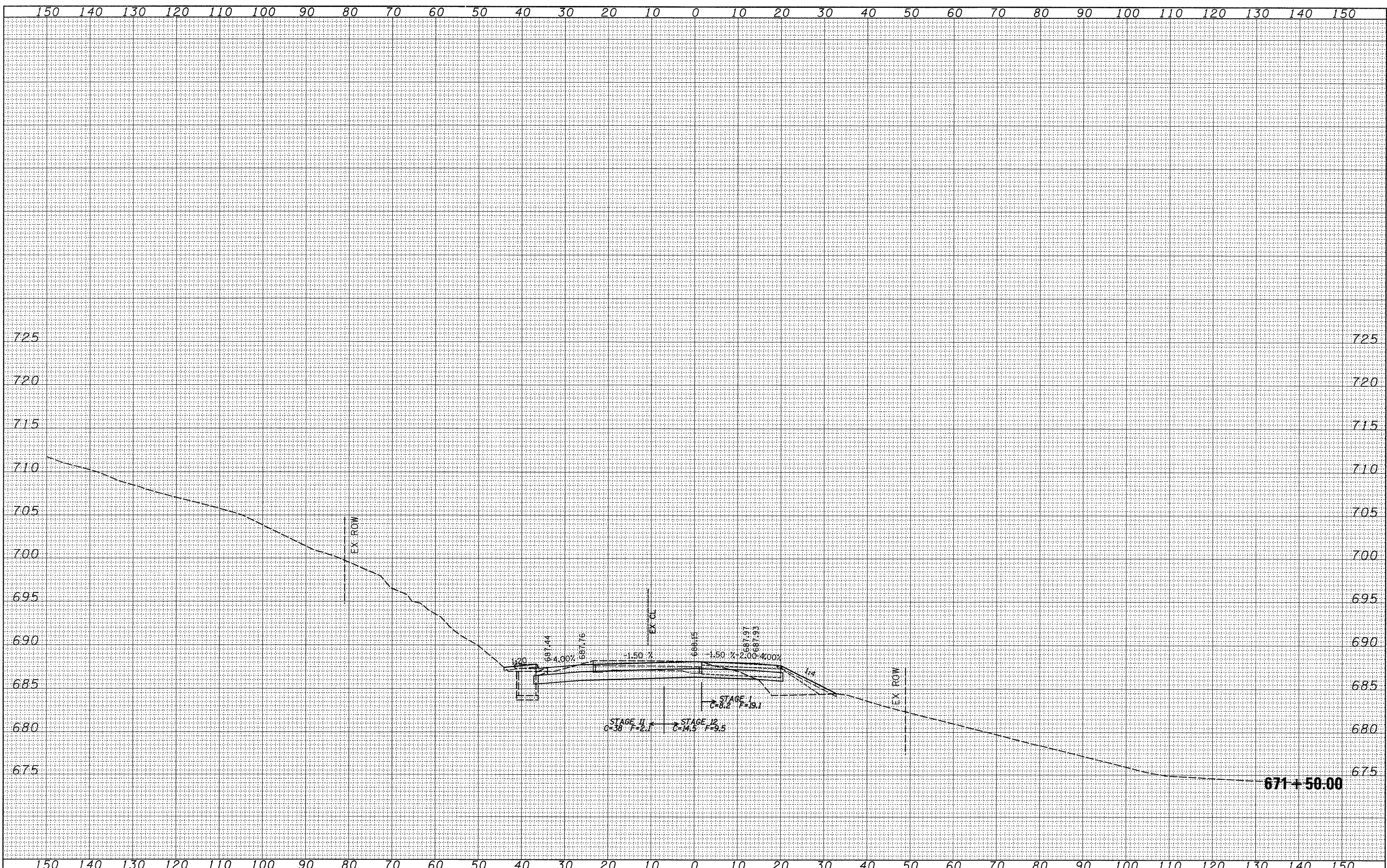
SCALE: SHEET NO. OF SHEETS STA. 671+00.00 TO STA. 671+00.00

F.A.P. RTE: 742	SECTION 3TR-3	COUNTY OGLE	TOTAL SHEETS 345	SHEET NO. 306
FED. ROAD DIST. NO.		ILLINOIS FED. AID PROJECT		
CONTRACT NO. 84788				



FINAL SURVEY	SURVEYED	BY	DATE
NOTE BOOK NO.	PLOTTED		
	AREAS		
	CHECKED		

ORIGINAL SURVEY	SURVEYED	BY	DATE
NOTE BOOK NO.	PLOTTED		
	AREAS		
	CHECKED		

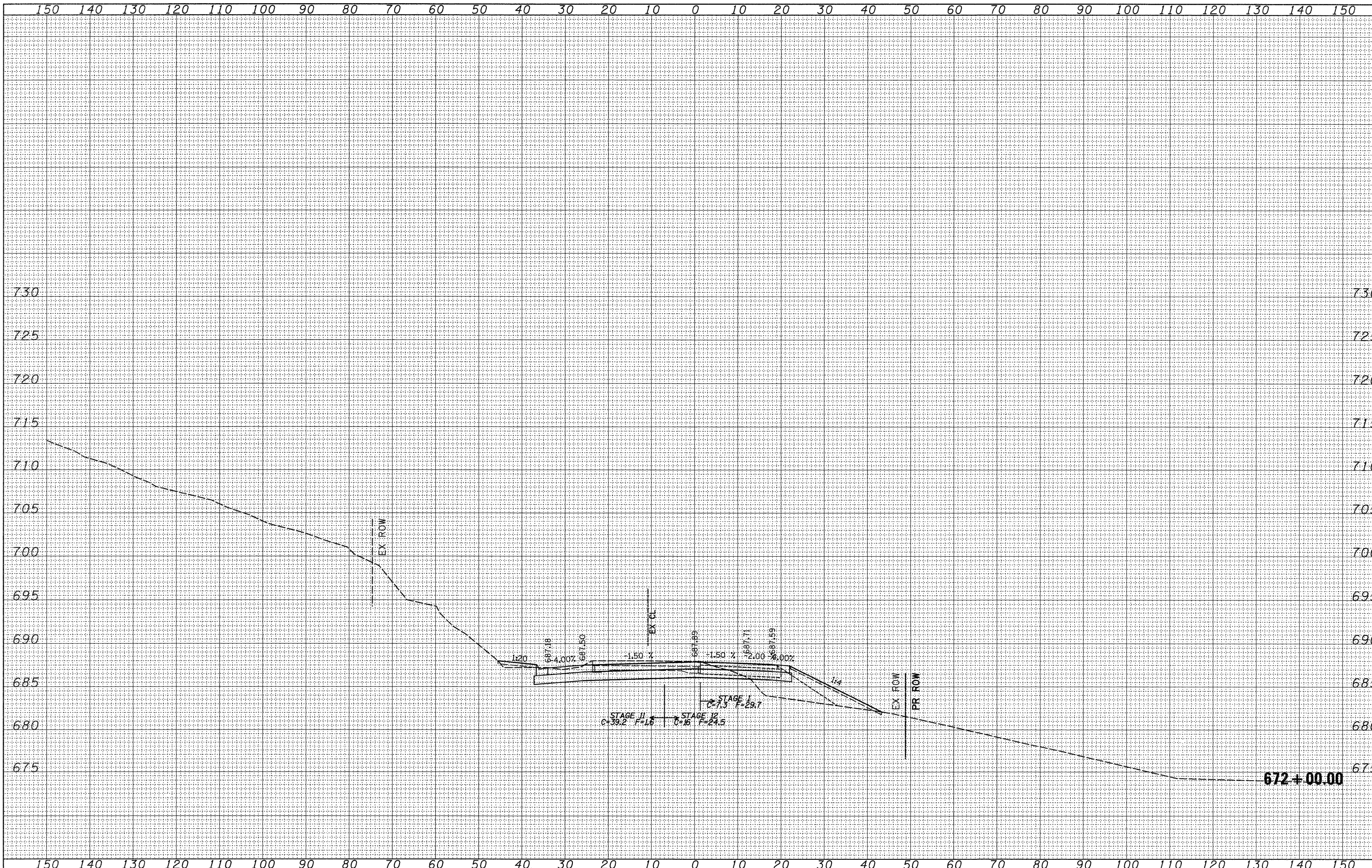


FILE NAME =	USER NAME = cushmanbw	DESIGNED -	REVISED -	<b>STATE OF ILLINOIS</b> <b>DEPARTMENT OF TRANSPORTATION</b>	<b>IL RTE 2</b>	F.A.P. RTE.	SECTION	COUNTY	TOTAL SHEETS	SHEET NO.		
c:\pwork\PWIDOT\CUSHMANBW\dms34123\d06486xsh.tldgn		DRAWN -	REVISED -			742	37R-3	OGLE	345	307		
	PLOT SCALE = 10.0000' / IN.	CHECKED -	REVISED -			CONTRACT NO. 84788						
	PLOT DATE = Thu Apr 30 11:05:00 2009	DATE -	REVISED -			SCALE:	SHEET NO.	OF	SHEETS	STA. 671+50.00	TO STA. 671+50.00	FED. ROAD DIST. NO.



FINAL SURVEY	SURVEYED	BY	DATE
PLOTTED			
NOTE BOOK			
AREAS CHECKED			
NO.			

ORIGINAL SURVEY	SURVEYED	BY	DATE
PLOTTED			
NOTE BOOK			
AREAS CHECKED			
NO.			



FILE NAME = c:\pwork\pwidot\CUSHMANBW\dms34123\d86486xsh.tldgn  
 USER NAME = cushmanbw  
 PLOT SCALE = 10.0000' / IN.  
 PLOT DATE = Thu Apr 30 11:05:01 2009

DESIGNED -  
 DRAWN -  
 CHECKED -  
 DATE -

REVISED -  
 REVISED -  
 REVISED -  
 REVISED -

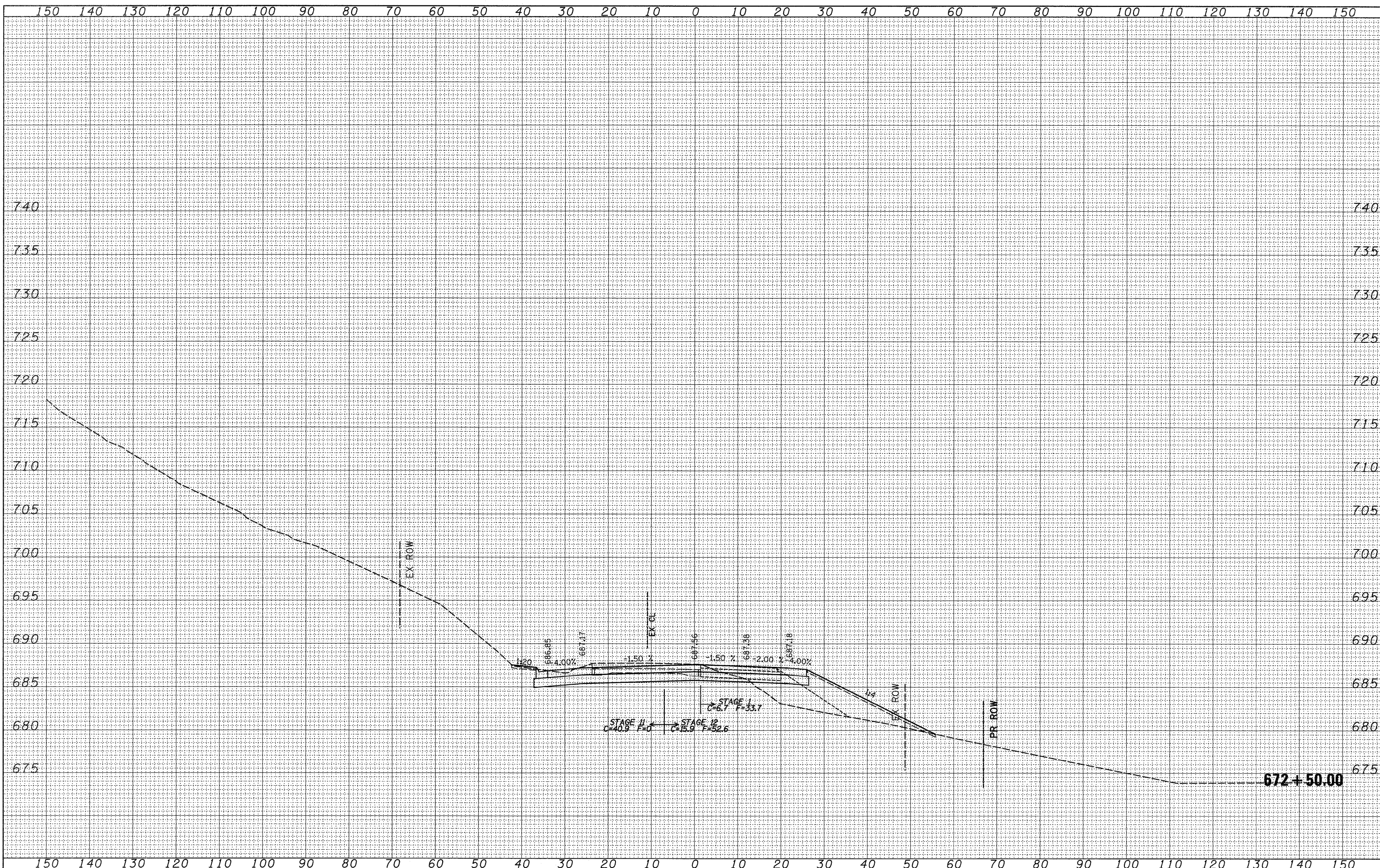
**STATE OF ILLINOIS  
 DEPARTMENT OF TRANSPORTATION**

**IL RTE 2**

SCALE: SHEET NO. OF SHEETS STA. 672+00.00 TO STA. 672+00.00

F.A.P. RTE. 742	SECTION 37R-3	COUNTY OGLE	TOTAL SHEETS 345	SHEET NO. 308
CONTRACT NO. 84788				
FED. ROAD DIST. NO. ILLINOIS FED. AID PROJECT				





FINAL SURVEY	BY	DATE
SURVEYED		
PLOTTED		
NOTE BOOK		
NO.		

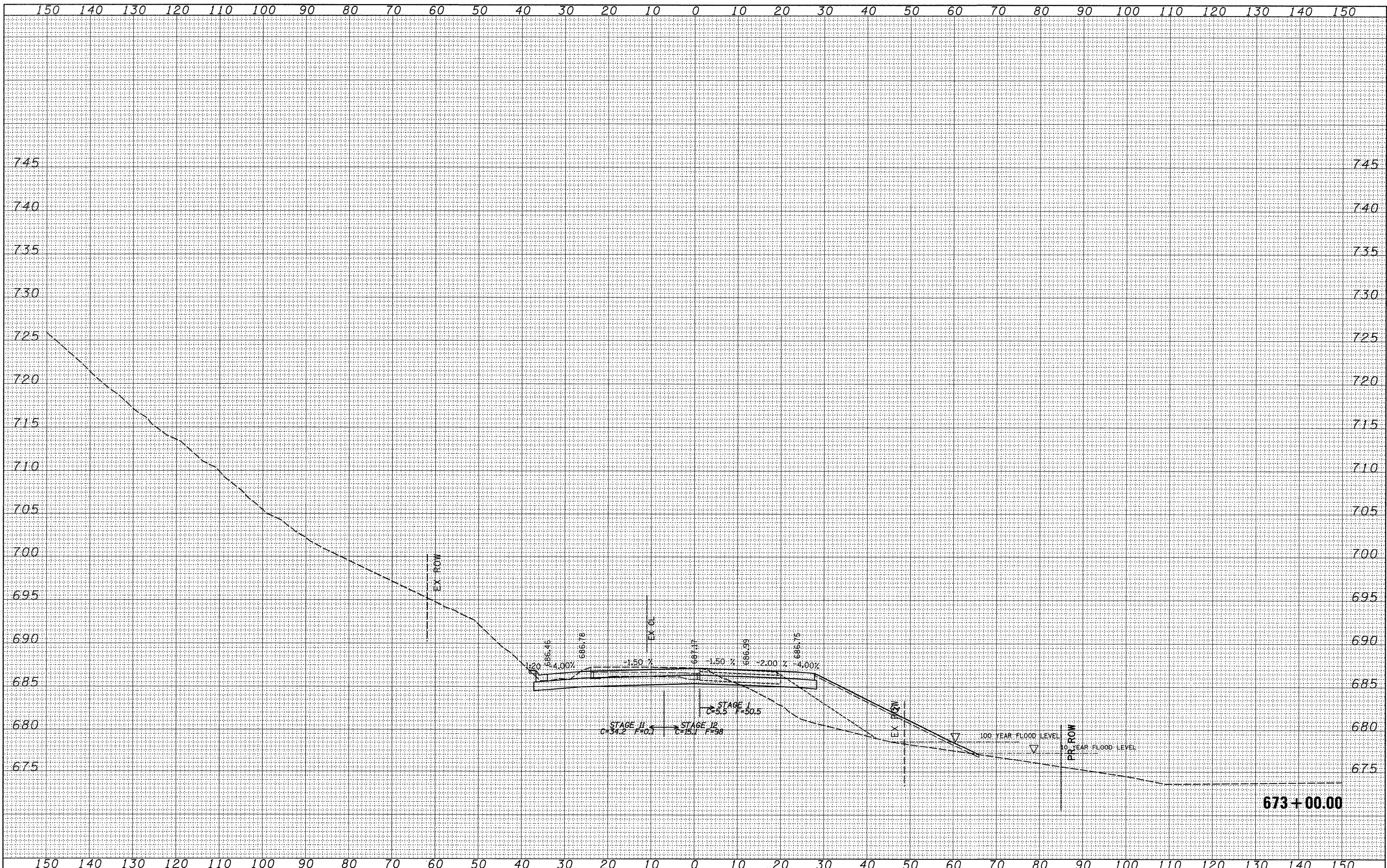
ORIGINAL SURVEY	BY	DATE
SURVEYED		
PLOTTED		
NOTE BOOK		
NO.		

STATE OF ILLINOIS  
DEPARTMENT OF TRANSPORTATION



FINAL SURVEY	SURVEYED	DATE
PLOTTED	BY	
NOTE BOOK	NO.	
AREAS CHECKED		

ORIGINAL SURVEY	SURVEYED	DATE
PLOTTED	BY	
NOTE BOOK	NO.	
AREAS CHECKED		

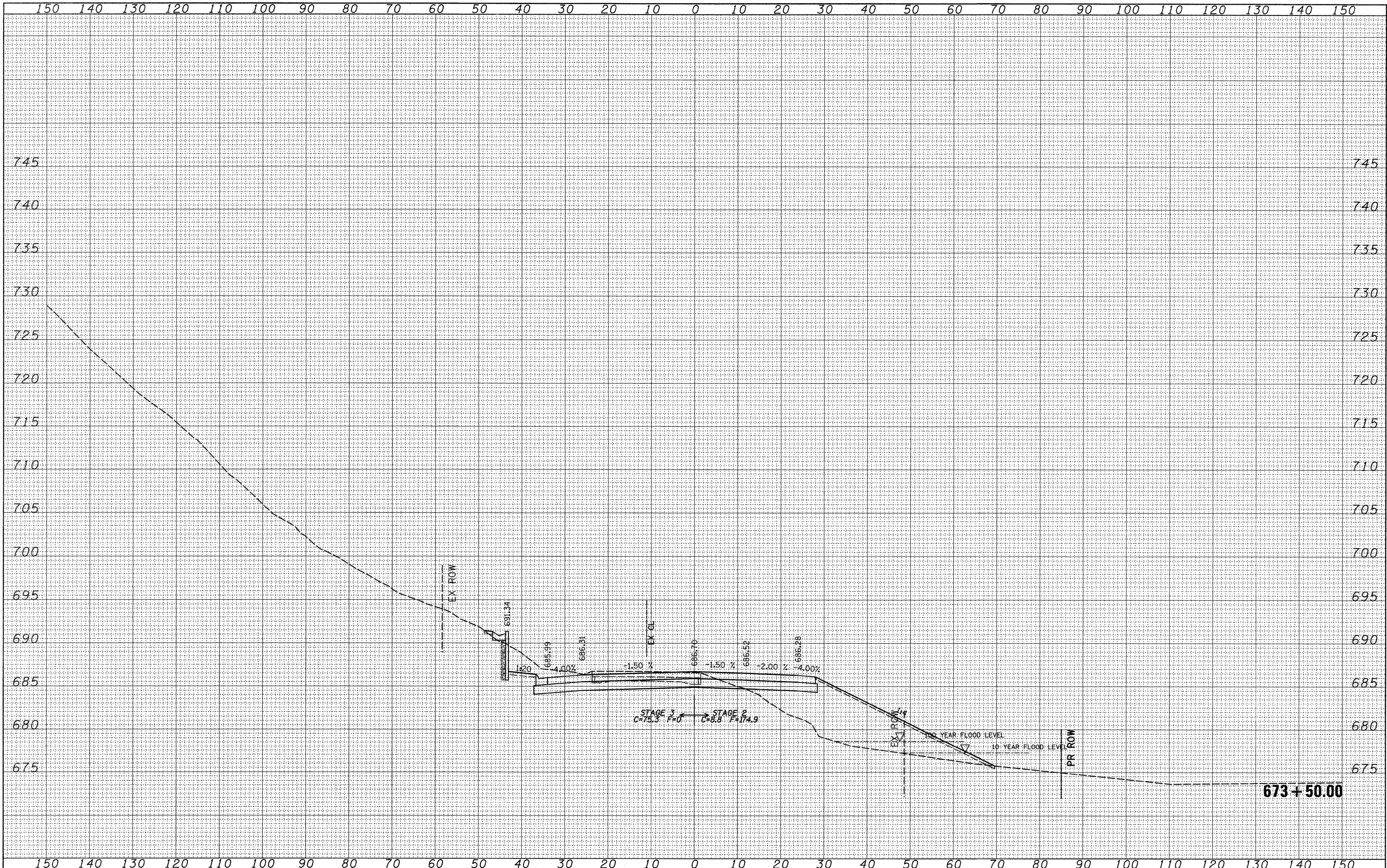


FILE NAME =	USER NAME = cushmanbw	DESIGNED -	REVISED -	<b>STATE OF ILLINOIS</b> <b>DEPARTMENT OF TRANSPORTATION</b>	<b>IL RTE 2</b>	F.A.P. RTE.	SECTION	COUNTY	TOTAL SHEETS	SHEET NO.
ct:\pw_work\PWIDOT\CUSHMANBW\dms34123\d86486\sh1.dgn	DRAWN -	REVISED -	742			37R-3	OGLE	345	310	
PLOT SCALE = 10.0000' / IN.	CHECKED -	REVISED -	CONTRACT NO. 84788							
PLOT DATE = Thu Apr 30 11:05:02 2009	DATE -	REVISED -	SCALE:			SHEET NO. OF SHEETS	STA. 673+00.00 TO STA. 673+00.00	FED. ROAD DIST. NO.	ILLINOIS FED. AID PROJECT	



FINAL SURVEY	SURVEYED	BY	DATE
NOTE BOOK NO.	PLOTTED		
	DATE		
	AREAS CHECKED		

ORIGINAL SURVEY	SURVEYED	BY	DATE
NOTE BOOK NO.	PLOTTED		
	DATE		
	AREAS CHECKED		



FILE NAME =  
 USER NAME = cushmanbw  
 DESIGNED -  
 DRAWN -  
 CHECKED -  
 PLOT DATE = Thu Apr 30 11:05:03 2009

DESIGNED -  
 DRAWN -  
 CHECKED -  
 DATE -

REVISED -  
 REVISED -  
 REVISED -  
 REVISED -

STATE OF ILLINOIS  
 DEPARTMENT OF TRANSPORTATION

SCALE:  
 SHEET NO. OF SHEETS  
 STA. 673+50.00 TO STA. 673+50.00

IL RTE 2

F.A.P. RTE. 742  
 SECTION 37R-3  
 COUNTY OGLE  
 CONTRACT NO. 84788

TOTAL SHEETS 345  
 SHEET NO. 311

FED. ROAD DIST. NO. ILLINOIS FED. AID PROJECT

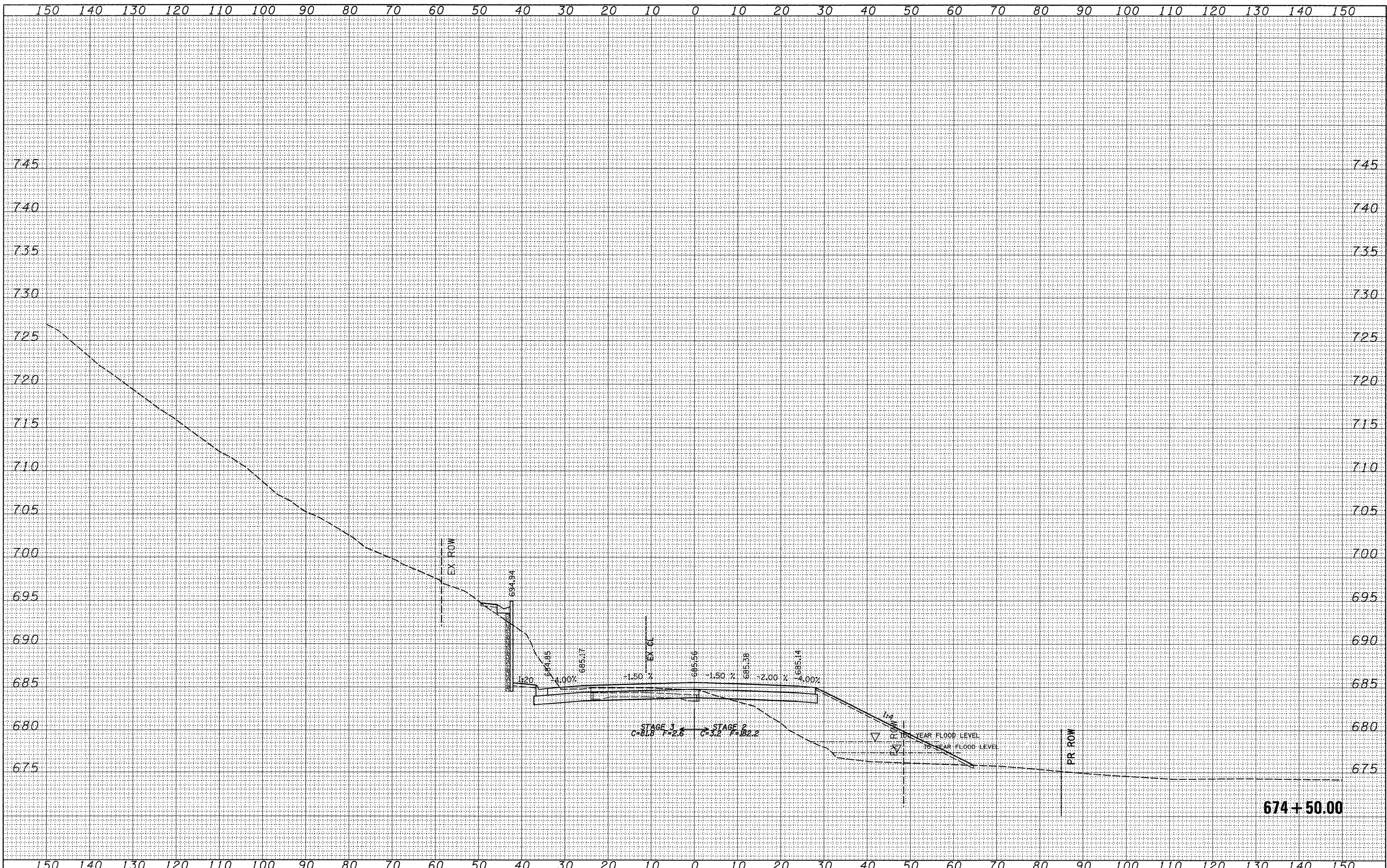






FINAL SURVEY	SURVEYED	BY	DATE
NOTE BOOK NO.	PLOTTED		
	DATE		
	AREAS		
	CHECKED		

ORIGINAL SURVEY	SURVEYED	BY	DATE
NOTE BOOK NO.	PLOTTED		
	DATE		
	AREAS		
	CHECKED		

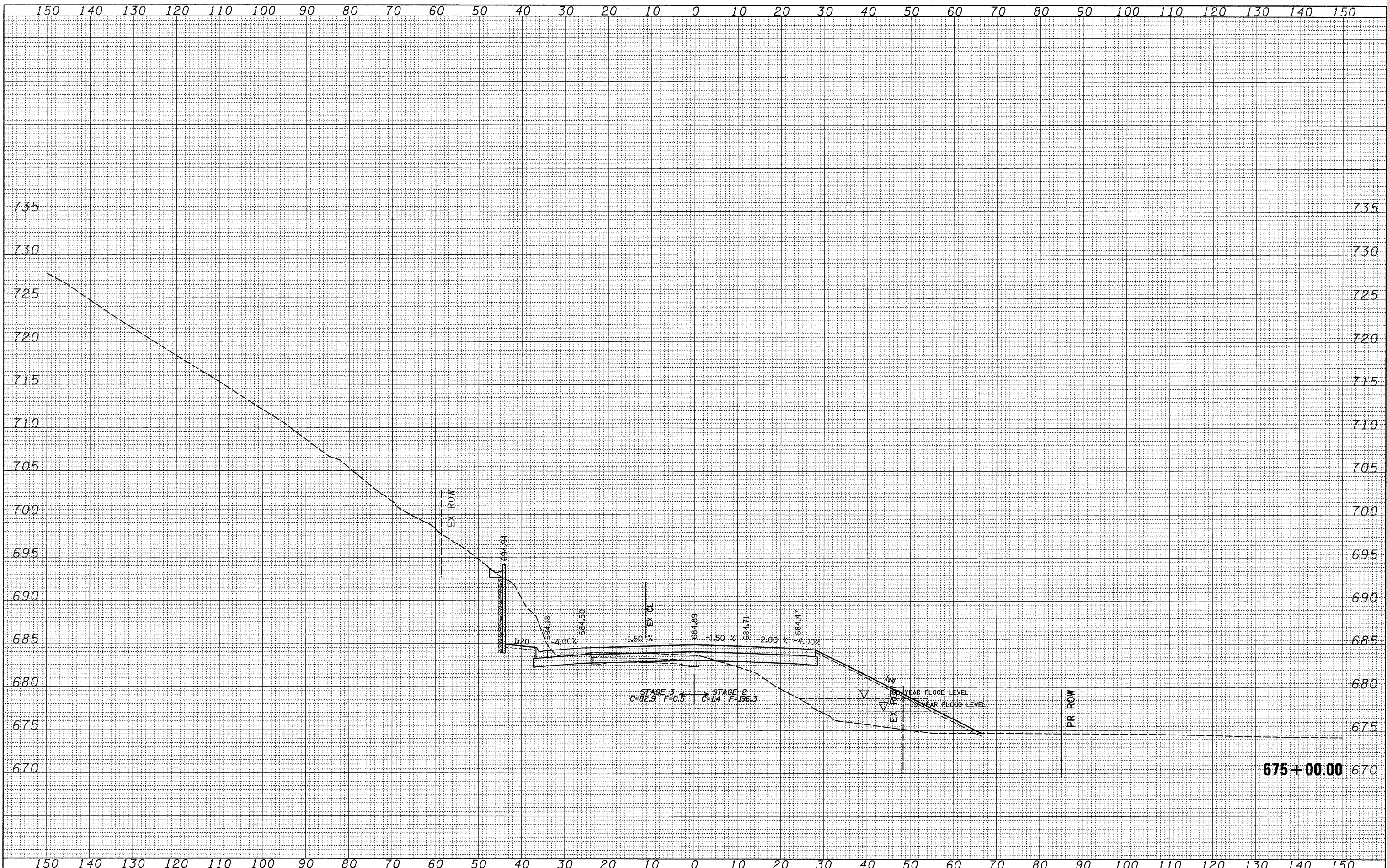


FILE NAME =	USER NAME = cushmanbw	DESIGNED -	REVISED -	<b>STATE OF ILLINOIS DEPARTMENT OF TRANSPORTATION</b>	<b>IL RTE 2</b>	F.A.P. RTE.	SECTION	COUNTY	TOTAL SHEETS	SHEET NO.
c:\pwwork\PWIDOT\CUSHMANBW\dms34123\d06486x.mht.dgn	DRAWN -	REVISED -	742			37R-3	OGLE	345	313	
PLOT SCALE = 10.0000' / IN.	CHECKED -	REVISED -	CONTRACT NO. 84788							
PLOT DATE = Thu Apr 30 11:05:05 2009	DATE -	REVISED -	FED. ROAD DIST. NO. [ILLINOIS] FED. AID PROJECT							
SCALE: SHEET NO. OF SHEETS STA. 674+50.00 TO STA. 674+50.00										



FINAL SURVEY	SURVEYED	BY	DATE
NOTE BOOK NO.	PLOTTED		
	REVISIONS		
	AREAS CHECKED		

ORIGINAL SURVEY	SURVEYED	BY	DATE
NOTE BOOK NO.	PLOTTED		
	REVISIONS		
	AREAS CHECKED		



FILE NAME =  
 es:\pw\_work\PWIDOT\CUSHMANBW\dms34123\d86486.rpt.dgn

USER NAME = cushmanbw  
 DESIGNED -  
 DRAWN -  
 CHECKED -  
 PLOT DATE = Thu Apr 30 11:05:06 2009

DESIGNED -  
 DRAWN -  
 CHECKED -  
 DATE -

REVISED -  
 REVISED -  
 REVISED -  
 REVISED -

**STATE OF ILLINOIS  
 DEPARTMENT OF TRANSPORTATION**

**IL RTE 2**

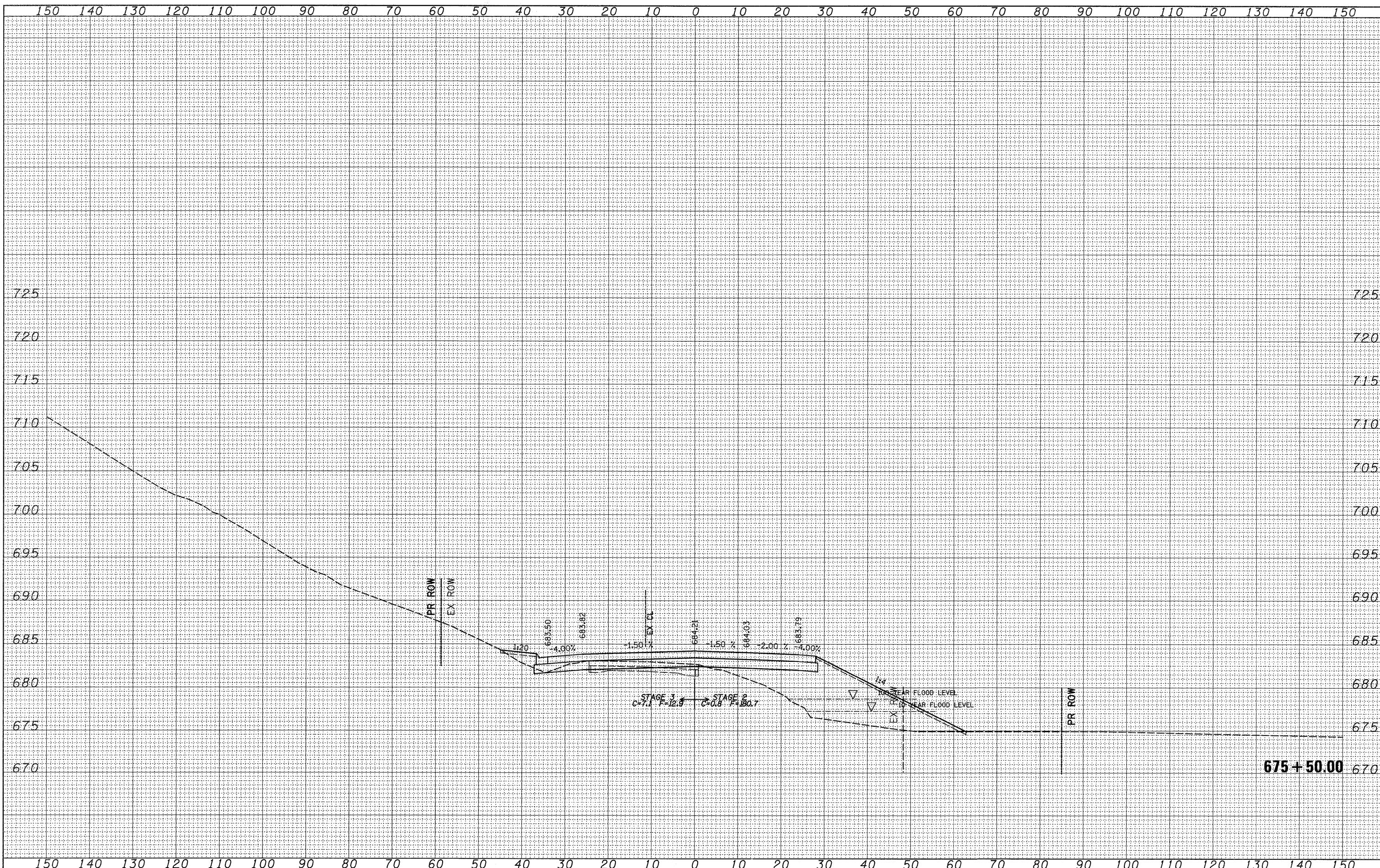
SCALE: SHEET NO. OF SHEETS STA. 675+00.00 TO STA. 675+00.00

F.A.P. RTE.	SECTION	COUNTY	TOTAL SHEETS	SHEET NO.
742	37R-3	OGLE	345	314
CONTRACT NO. 84788				
FED. ROAD DIST. NO. ILLINOIS FED. AID PROJECT				



FINAL SURVEY	SURVEYED	BY	DATE
PLOTTED			
NOTE BOOK			
AREAS			
AREAS CHECKED			
NO.			

ORIGINAL SURVEY	SURVEYED	BY	DATE
PLOTTED			
NOTE BOOK			
AREAS			
AREAS CHECKED			
NO.			



FILE NAME =	USER NAME = cushmanbw	DESIGNED -	REVISED -	<b>STATE OF ILLINOIS</b> <b>DEPARTMENT OF TRANSPORTATION</b>	<b>IL RTE 2</b>	F.A.P. RTE.	SECTION	COUNTY	TOTAL SHEETS	SHEET NO.
c:\pwork\PWIDOT\CUSHMANBW\dms34123\d26486.kmht.dgn	DRAWN -	REVISED -	742			37R-3	OGLE	345	315	
PLOT SCALE = 10.0000' / IN.	CHECKED -	REVISED -	CONTRACT NO. 84788							
PLOT DATE = Thu Apr 30 11:05:07 2009	DATE -	REVISED -	FED. ROAD DIST. NO. ILLINOIS FED. AID PROJECT							
SCALE: SHEET NO. OF SHEETS STA. 675+50.00 TO STA. 675+50.00										

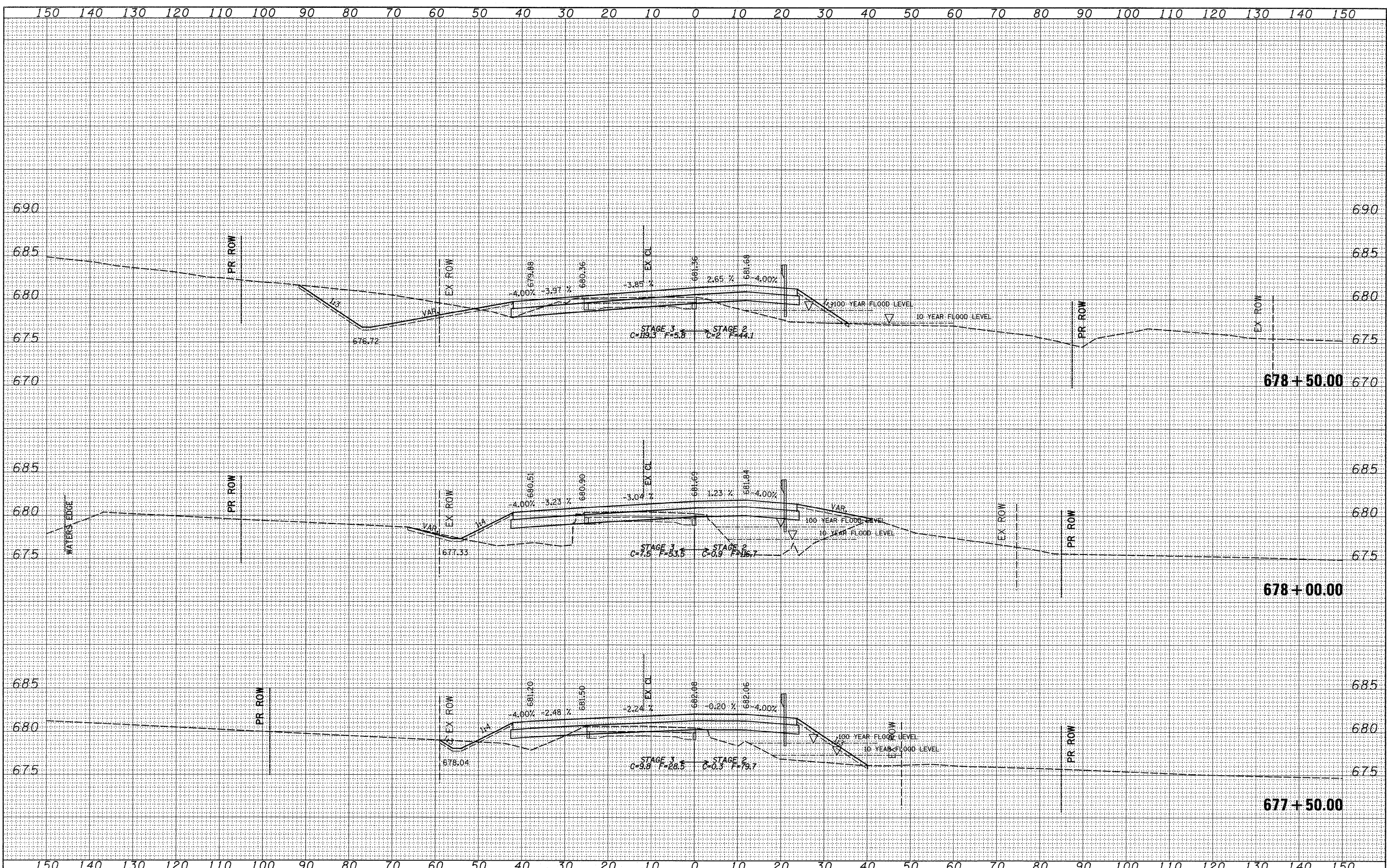






BY	DATE
FINAL SURVEY	
PLOTTED	
NOTE BOOK	
AREAS CHECKED	
NO.	

BY	DATE
ORIGINAL SURVEY	
PLOTTED	
NOTE BOOK	
AREAS CHECKED	
NO.	

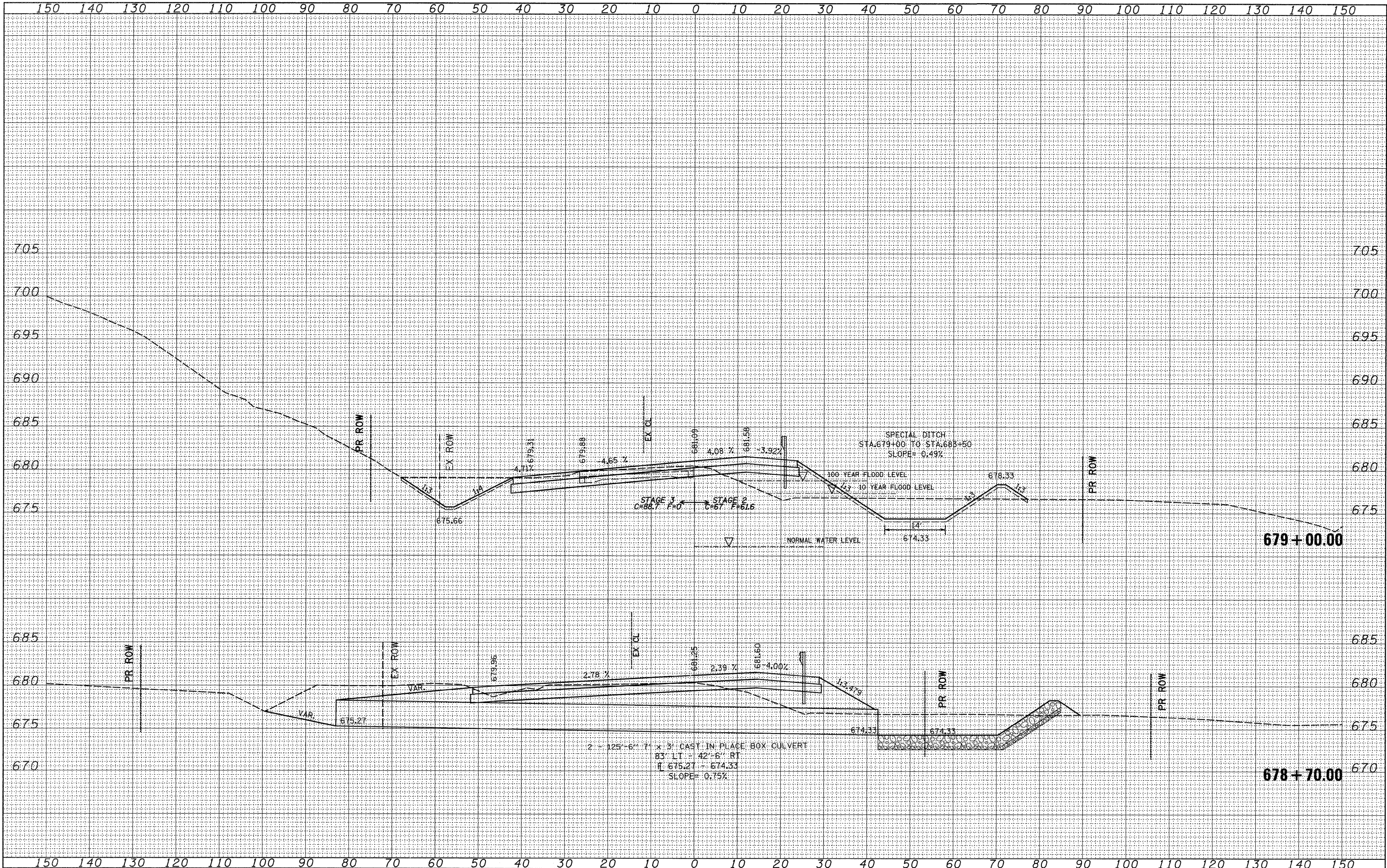


FILE NAME =	USER NAME = cushmanbw	DESIGNED -	REVISED -	<b>STATE OF ILLINOIS DEPARTMENT OF TRANSPORTATION</b>	<b>IL RTE 2</b>	F.A.P. RTE.	SECTION	COUNTY	TOTAL SHEETS	SHEET NO.		
c:\pw_work\PWIDOT\CUSHMANBW\dms34123\486486x.mhtl.dgn	PLLOT SCALE = 10.0000' / IN.	DRAWN -	REVISED -			742	37R-3	OGLE	345	317		
	PLLOT DATE = Thu Apr 30 11:05:08 2009	CHECKED -	REVISED -			CONTRACT NO. 84788						
		DATE -	REVISED -			SCALE:	SHEET NO.	OF	SHEETS	STA. 677+50.00	TO STA. 678+50.00	FED. ROAD DIST. NO.



DATE	
BY	
SURVEYED	
PLOTTED	
NOTE BOOK	
AREAS CHECKED	

DATE	
BY	
SURVEYED	
PLOTTED	
NOTE BOOK	
AREAS CHECKED	



FILE NAME =  
 USER NAME = cushmanbw  
 DESIGNED -  
 DRAWN -  
 CHECKED -  
 DATE - Thu Apr 30 11:05:09 2009

DESIGNED -  
 DRAWN -  
 CHECKED -  
 DATE -

REVISED -  
 REVISED -  
 REVISED -  
 REVISED -

STATE OF ILLINOIS  
 DEPARTMENT OF TRANSPORTATION

IL RTE 2

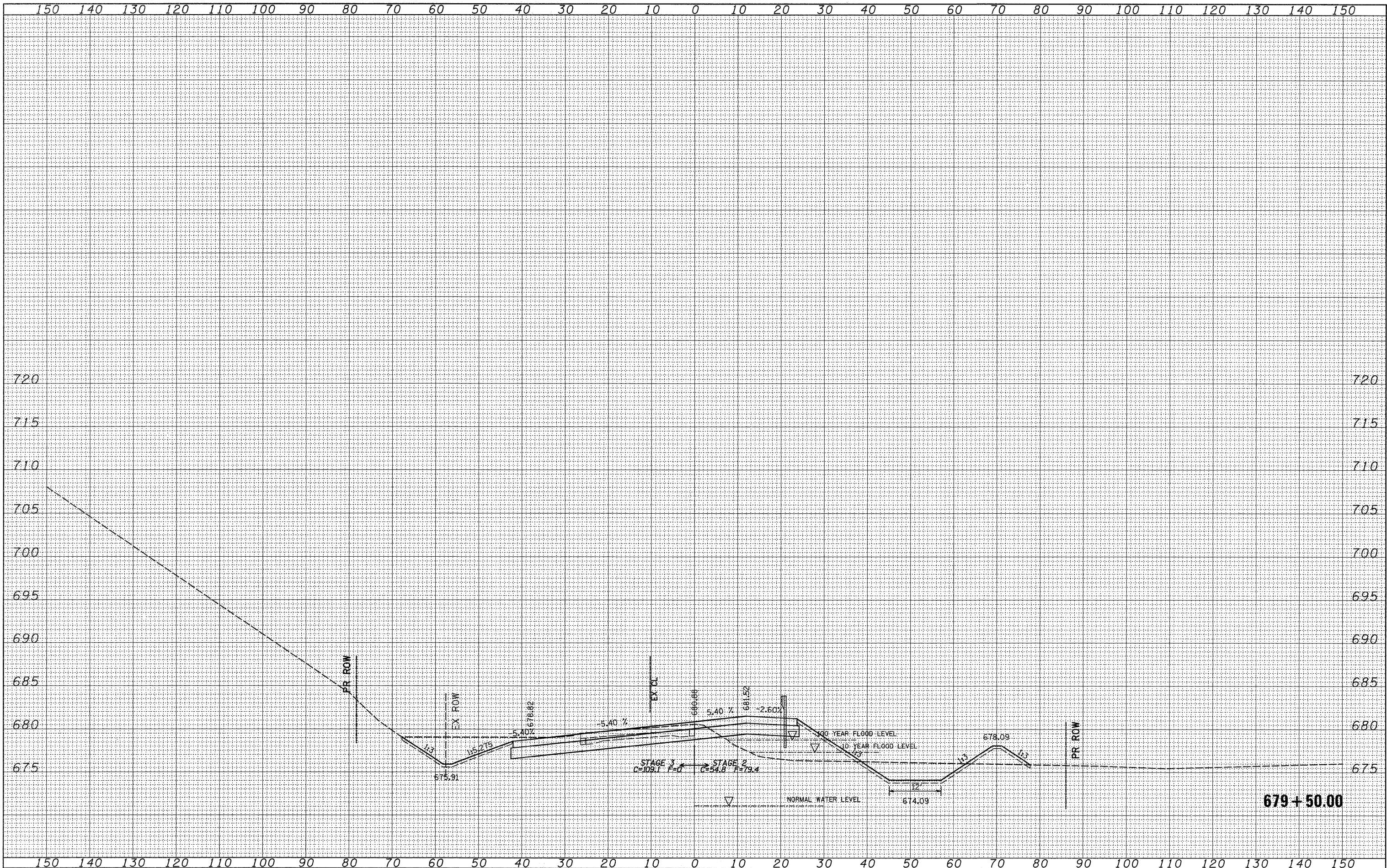
SCALE: SHEET NO. OF SHEETS STA. 678+70.00 TO STA. 679+00.00

F.A.P. RTE.	SECTION	COUNTY	TOTAL SHEETS	SHEET NO.
742	37R-3	OGLE	345	318
CONTRACT NO. 84788				
FED. ROAD DIST. NO. ILLINOIS FED. AID PROJECT				



FINAL SURVEY	SURVEYED	BY	DATE
PLOTTED	PLOTTED		
NOTE BOOK	NOTE BOOK		
AREAS	AREAS		
CHECKED	CHECKED		
NO.	NO.		

ORIGINAL SURVEY	SURVEYED	BY	DATE
PLOTTED	PLOTTED		
NOTE BOOK	NOTE BOOK		
AREAS	AREAS		
CHECKED	CHECKED		
NO.	NO.		



FILE NAME =  
 c:\pw\_work\pwidot\CUSHMANBW\dms34123\d86486x.mht1.dgn

USER NAME = cushmanbw  
 DESIGNED -  
 DRAWN -  
 CHECKED -  
 DATE - Thu Apr 30 11:05:10 2009

DESIGNED -  
 DRAWN -  
 CHECKED -  
 DATE -

REVISED -  
 REVISED -  
 REVISED -  
 REVISED -

**STATE OF ILLINOIS  
 DEPARTMENT OF TRANSPORTATION**

**IL RTE 2**

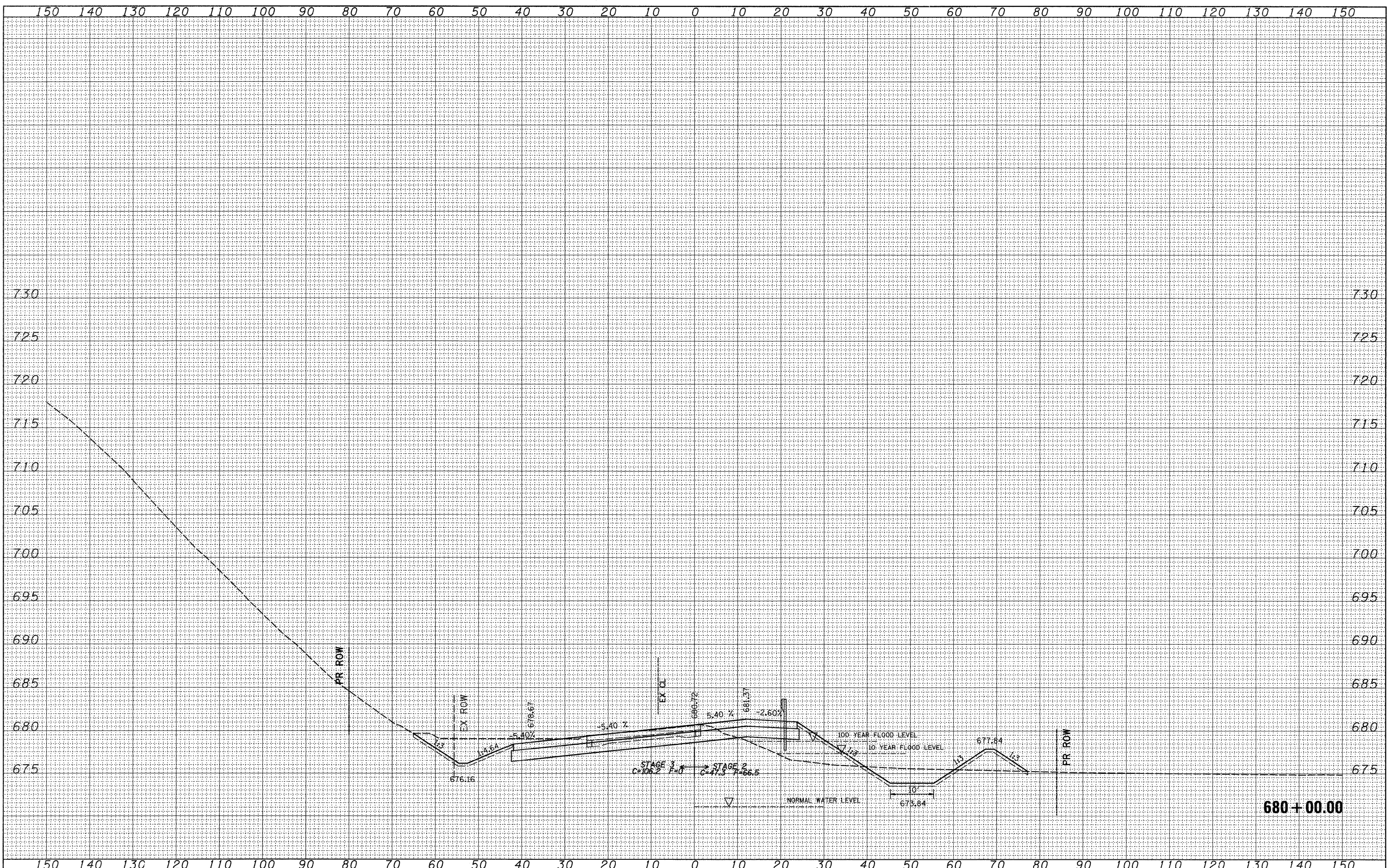
SCALE: SHEET NO. OF SHEETS STA. 679+50.00 TO STA. 679+50.00

F.A.P. RTE.	SECTION	COUNTY	TOTAL SHEETS	SHEET NO.
742	37R-3	OGLE	345	319
FED. ROAD DIST. NO.		ILLINOIS FED. AID PROJECT	CONTRACT NO. 84788	



BY	DATE
SURVEYED	
PLOTTED	
NOTE BOOK	
AREAS	
AREAS CHECKED	
NO.	

BY	DATE
SURVEYED	
PLOTTED	
NOTE BOOK	
AREAS	
AREAS CHECKED	
NO.	



FILE NAME = c:\pwwork\pwwid\cushmanbw\dms34123\d06486\sheet1.dgn  
 USER NAME = cushmanbw  
 PLOT SCALE = 10.0000' / IN.  
 PLOT DATE = Thu Apr 30 11:05:11 2009

DESIGNED -  
 DRAWN -  
 CHECKED -  
 DATE -

REVISED -  
 REVISED -  
 REVISED -  
 REVISED -

**STATE OF ILLINOIS  
 DEPARTMENT OF TRANSPORTATION**

**IL RTE 2**

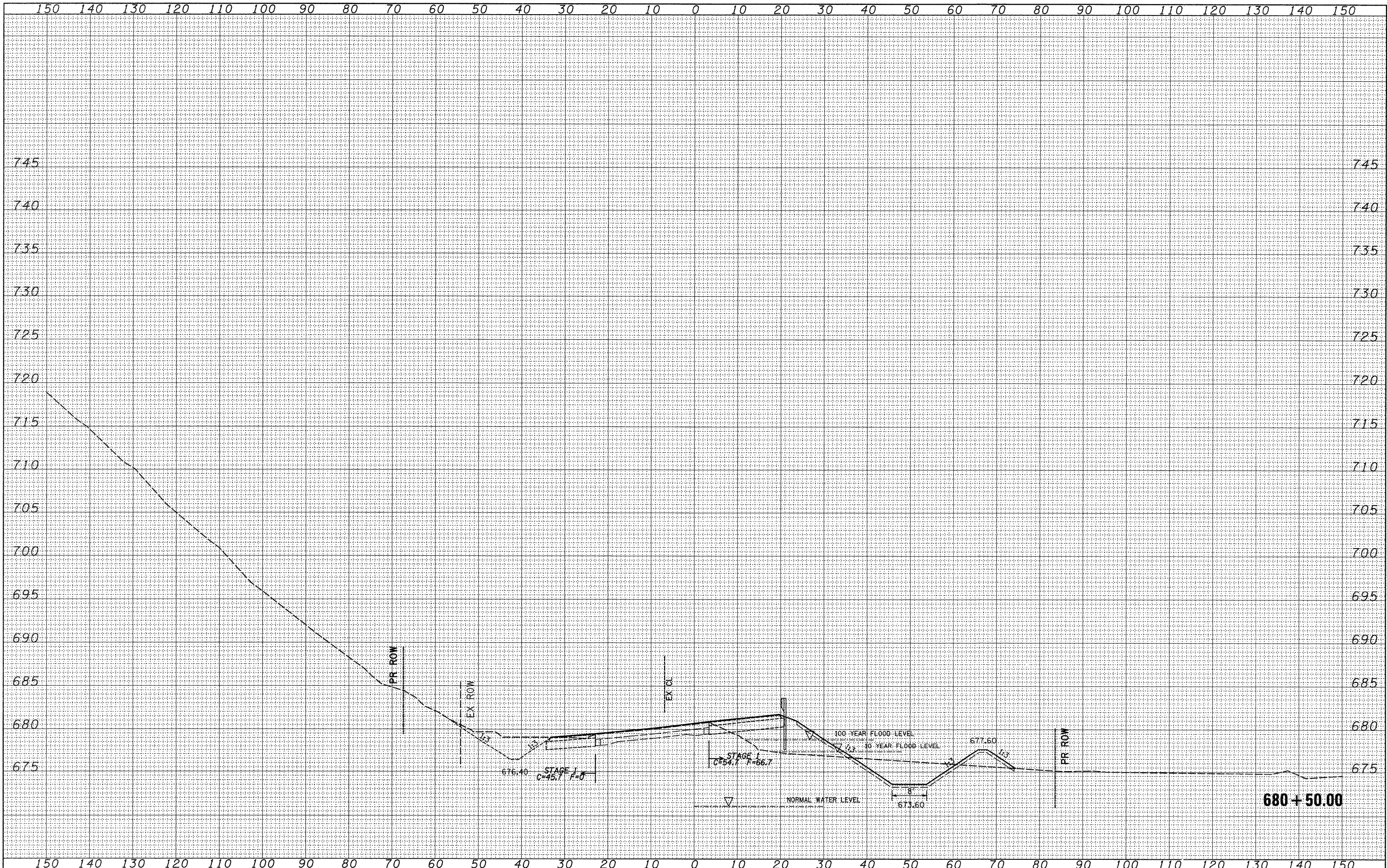
SCALE: SHEET NO. OF SHEETS STA. 680+00.00 TO STA. 680+00.00

F.A.P. RTE. 742	SECTION 37R-3	COUNTY OGLE	TOTAL SHEETS 345	SHEET NO. 320
FED. ROAD DIST. NO. [ILLINOIS]		FED. AID PROJECT		
CONTRACT NO. 84788				



DATE	
BY	
SURVEYED	
PLOTTED	
DATE	
AREAS	
CHECKED	
NO.	

DATE	
BY	
SURVEYED	
PLOTTED	
DATE	
AREAS	
CHECKED	
NO.	



FILE NAME =  
 c:\pw\_work\PWIDOT\CUSHMANBW\dms34123\d86486.rsh1.dgn

USER NAME = cushmanbw  
 DESIGNED -  
 DRAWN -  
 CHECKED -  
 PLOT SCALE = 10.0000' / IN.  
 PLOT DATE = Thu Apr 30 11:05:12 2009

DESIGNED -  
 DRAWN -  
 CHECKED -  
 DATE -

REVISED -  
 REVISED -  
 REVISED -  
 REVISED -

**STATE OF ILLINOIS  
 DEPARTMENT OF TRANSPORTATION**

**IL RTE 2**

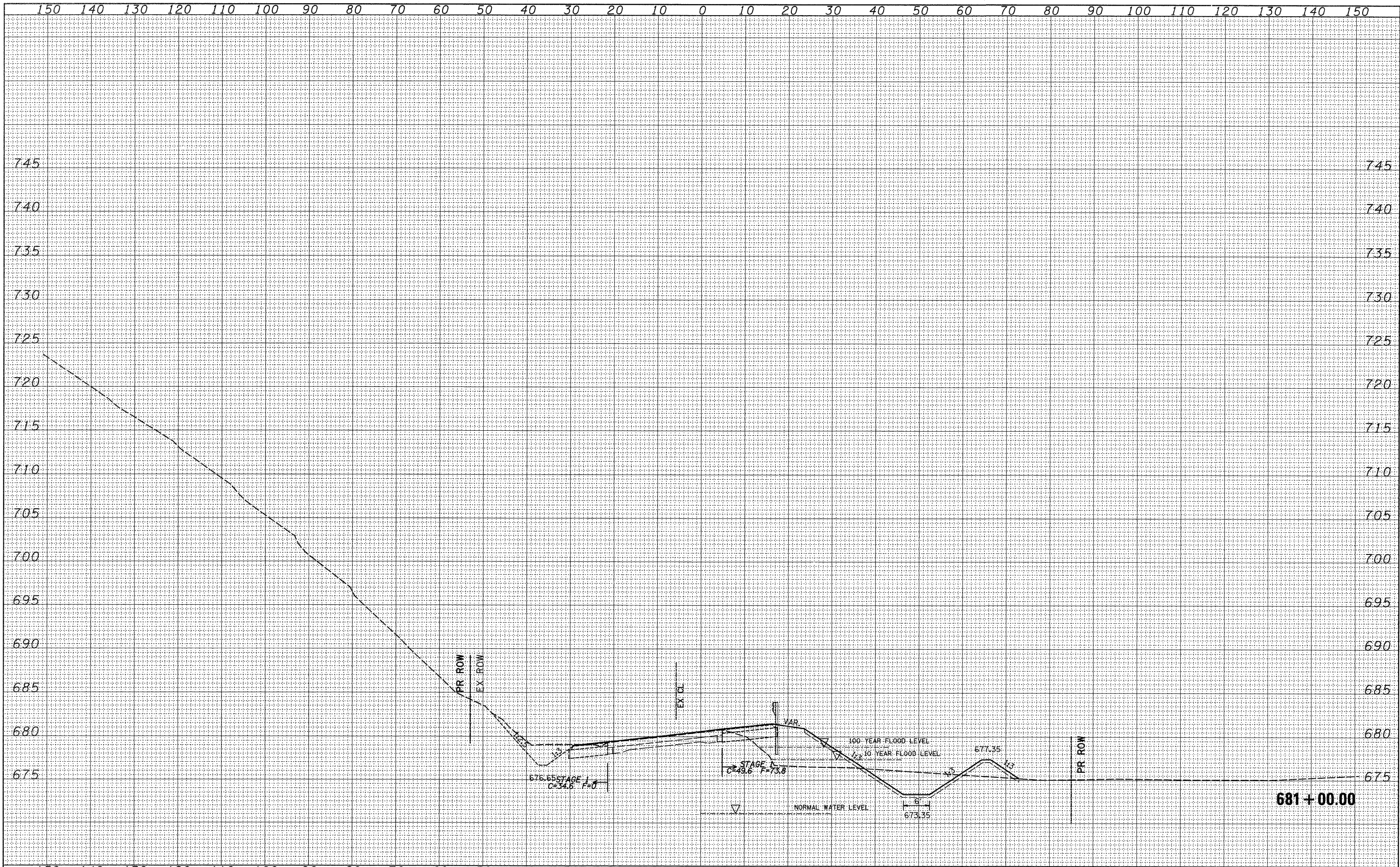
SCALE: SHEET NO. OF SHEETS STA. 680+50.00 TO STA. 680+50.00

F.A.P. RTE. 742	SECTION 37R-3	COUNTY OGLE	TOTAL SHEETS 345	SHEET NO. 321
FED. ROAD DIST. NO.		ILLINOIS FED. AID PROJECT		
CONTRACT NO. 84788				



DATE	
BY	
FINAL SURVEY	SURVEYED
NO. BOOK	PLOTTED
AREAS CHECKED	TEMPLATE
	AREAS CHECKED

DATE	
BY	
FINAL SURVEY	SURVEYED
NO. BOOK	PLOTTED
AREAS CHECKED	TEMPLATE
	AREAS CHECKED



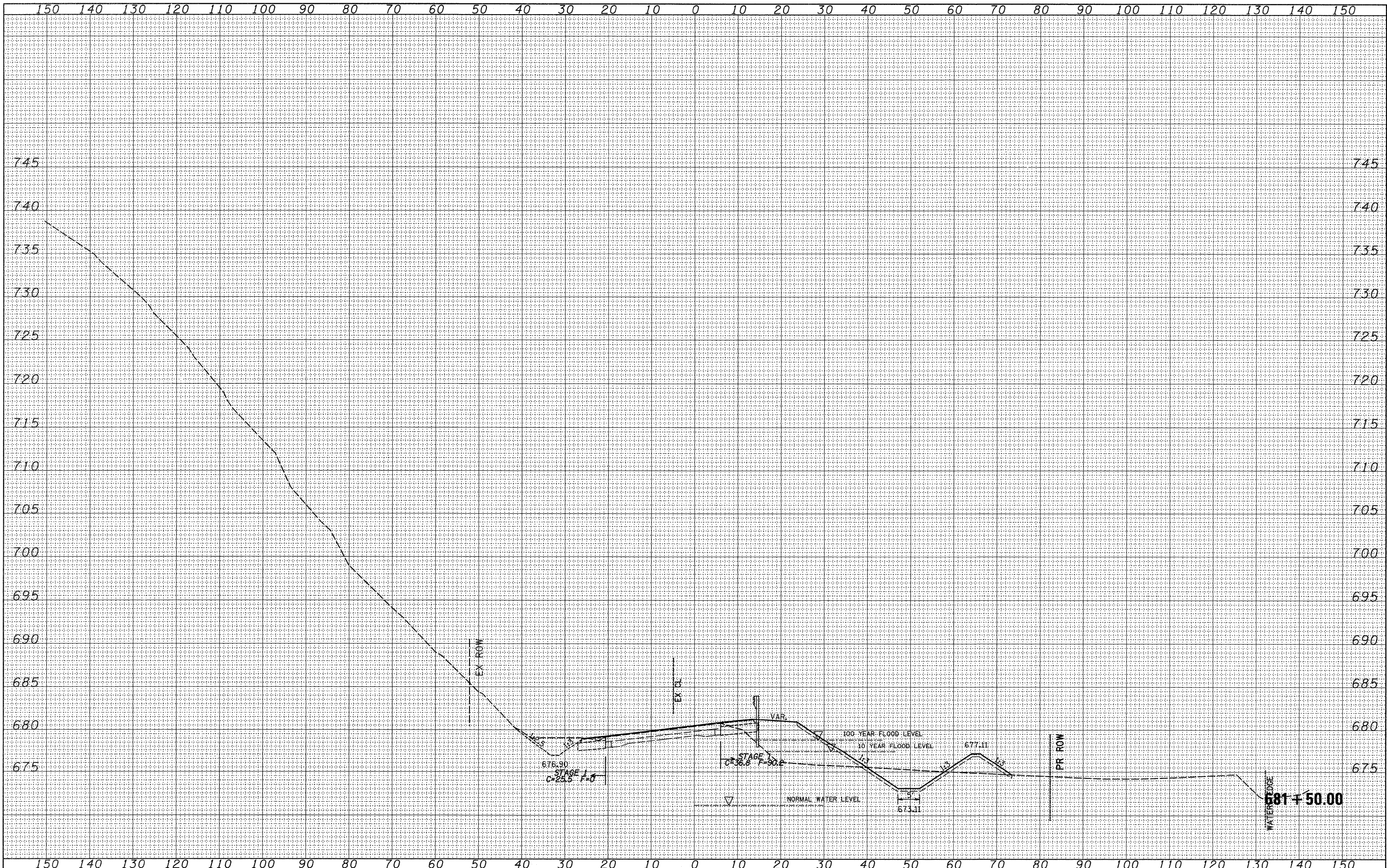
**681 + 00.00**

FILE NAME =	USER NAME = cushmanbw	DESIGNED -	REVISED -	<b>STATE OF ILLINOIS</b> <b>DEPARTMENT OF TRANSPORTATION</b>	<b>IL RTE 2</b>	F.A.P. RTE.	SECTION	COUNTY	TOTAL SHEETS	SHEET NO.
es:\pw_work\PW\IDOT\CUSHMANBW\dms34123\d86486xmsht1.dgn	DRAWN -	REVISED -	742			37R-3	OGLE	345	322	
PLOT SCALE = 10.0000' / IN.	CHECKED -	REVISED -	CONTRACT NO. 84788							
PLOT DATE = Thu Apr 30 11:05:12 2009	DATE -	REVISED -	FED. ROAD DIST. NO. ILLINOIS FED. AID PROJECT							
SCALE: SHEET NO. OF SHEETS STA. 681+00.00 TO STA. 681+00.00										



FINAL SURVEY	SURVEYED	BY	DATE
PLOTTED			
NOTE BOOK			
AREAS			
CHECKED			
NO.			

ORIGINAL SURVEY	SURVEYED	BY	DATE
PLOTTED			
NOTE BOOK			
AREAS			
CHECKED			
NO.			



FILE NAME =  
 c:\pwork\PWIDOT\CUSHMANB\ms34123\d86486x\sh1.dgn

USER NAME = cushmanb  
 DESIGNED -  
 DRAWN -  
 CHECKED -  
 DATE - Thu Apr 30 11:05:13 2009

DESIGNED -  
 DRAWN -  
 CHECKED -  
 DATE -

REVISED -  
 REVISED -  
 REVISED -  
 REVISED -

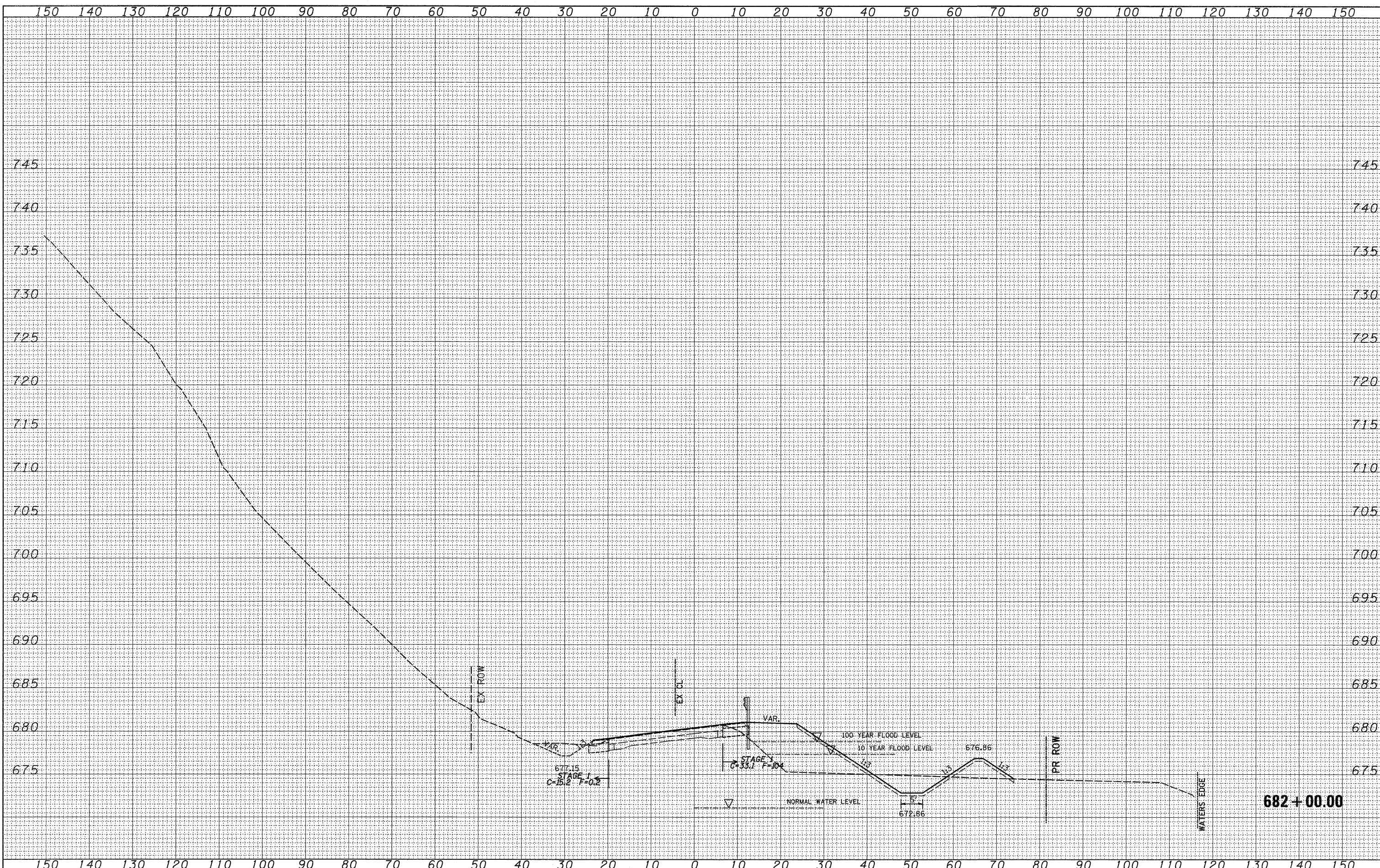
**STATE OF ILLINOIS  
 DEPARTMENT OF TRANSPORTATION**

**IL RTE 2**

SCALE: SHEET NO. OF SHEETS STA. 681+50.00 TO STA. 681+50.00

F.A.P. RTE. 742	SECTION 37R-3	COUNTY OGLE	TOTAL SHEETS 345	SHEET NO. 323
CONTRACT NO. 84788				
FED. ROAD DIST. NO. [ILLINOIS] FED. AID PROJECT				





BY	DATE
SURVEYED	
PLOTTED	
REVISIONS	
AREAS	
CHECKED	
NO.	

BY	DATE
SURVEYED	
PLOTTED	
REVISIONS	
AREAS	
CHECKED	
NO.	

FILE NAME =  
 c:\pwork\PWIDOT\CUSHMANBW\dms34123\d86486.rvt

USER NAME = cushmanbw  
 DESIGNED -  
 DRAWN -  
 CHECKED -  
 DATE - Thu Apr 30 11:05:13 2009

DESIGNED -  
 DRAWN -  
 CHECKED -  
 DATE -

REVISED -  
 REVISED -  
 REVISED -  
 REVISED -

**STATE OF ILLINOIS  
 DEPARTMENT OF TRANSPORTATION**

**IL RTE 2**

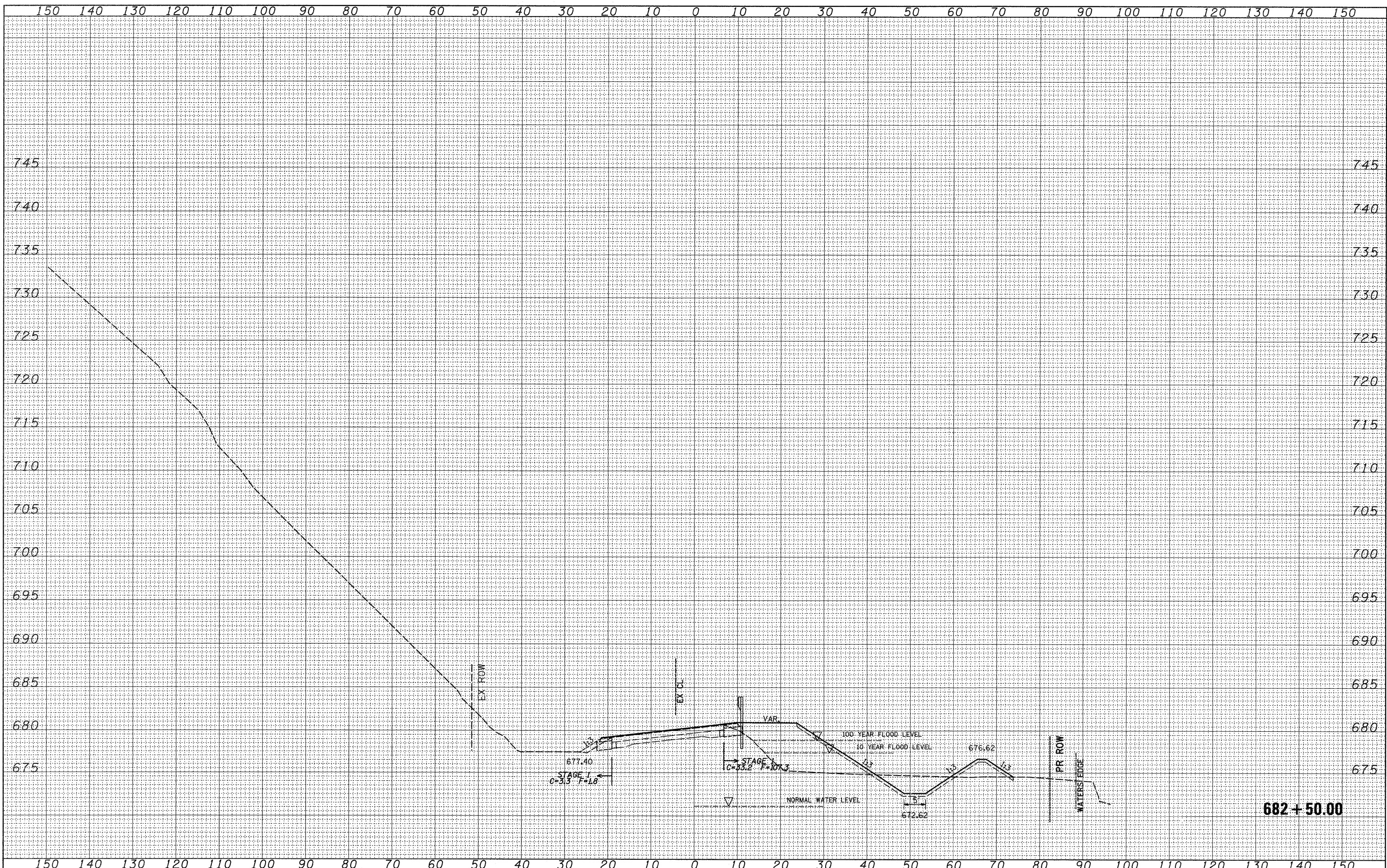
SCALE: SHEET NO. OF SHEETS STA. 682+00.00 TO STA. 682+00.00

F.A.P. RTE. 742	SECTION 37R-3	COUNTY OGLE	TOTAL SHEETS 345	SHEET NO. 324
CONTRACT NO. 84788				
FED. ROAD DIST. NO. ILLINOIS FED. AID PROJECT				



FINAL SURVEY	SURVEYED	BY	DATE
PLOTTED	PLOTTED		
NOTE BOOK	NOTE BOOK		
NO.	NO.		
	AREAS CHECKED		

ORIGINAL SURVEY	SURVEYED	BY	DATE
PLOTTED	PLOTTED		
NOTE BOOK	NOTE BOOK		
NO.	NO.		
	AREAS CHECKED		

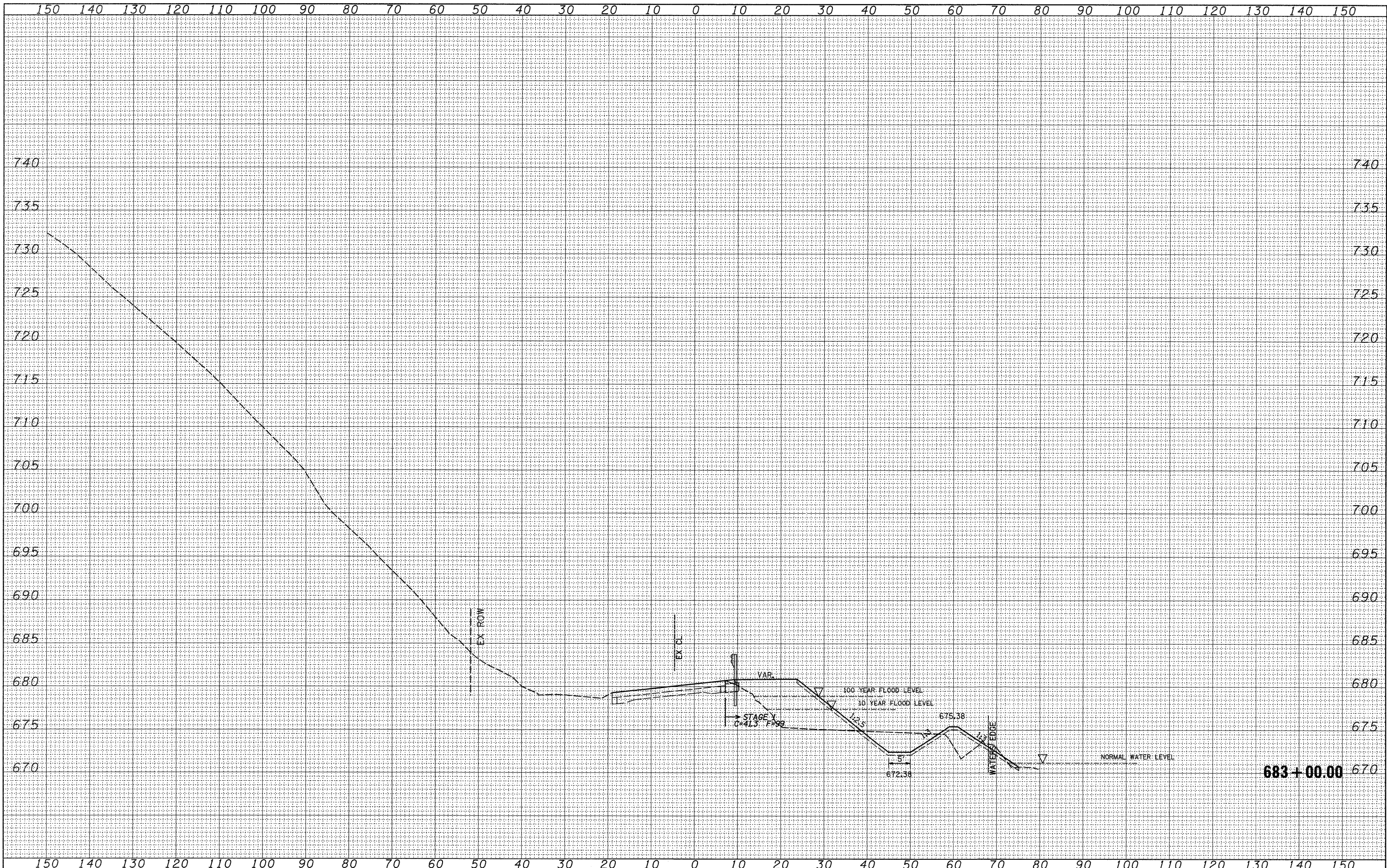


FILE NAME =	USER NAME = cushmanbw	DESIGNED -	REVISED -	<b>STATE OF ILLINOIS DEPARTMENT OF TRANSPORTATION</b>	<b>IL RTE 2</b>	F.A.P. RTE.	SECTION	COUNTY	TOTAL SHEETS	SHEET NO.
os\pwork\pwork\DOT\CUSHMANBW\dms34123\d86486xmsht.dgn	DRAWN -	REVISED -	742			37R-3	OGLE	345	325	
PLOT SCALE = 10.0000' / IN.	CHECKED -	REVISED -	CONTRACT NO. 84788							
PLOT DATE = Thu Apr 30 11:05:14 2009	DATE -	REVISED -	FED. ROAD DIST. NO. [ILLINOIS] FED. AID PROJECT							
SCALE: SHEET NO. OF SHEETS STA. 682+50.00 TO STA. 682+50.00										



FINAL SURVEY	SURVEYED	BY	DATE
PLOTTED	PLOTTED		
NOTE BOOK	NOTE BOOK		
AREAS CHECKED	AREAS CHECKED		
NO.	NO.		

ORIGINAL SURVEY	SURVEYED	BY	DATE
PLOTTED	PLOTTED		
NOTE BOOK	NOTE BOOK		
AREAS CHECKED	AREAS CHECKED		
NO.	NO.		

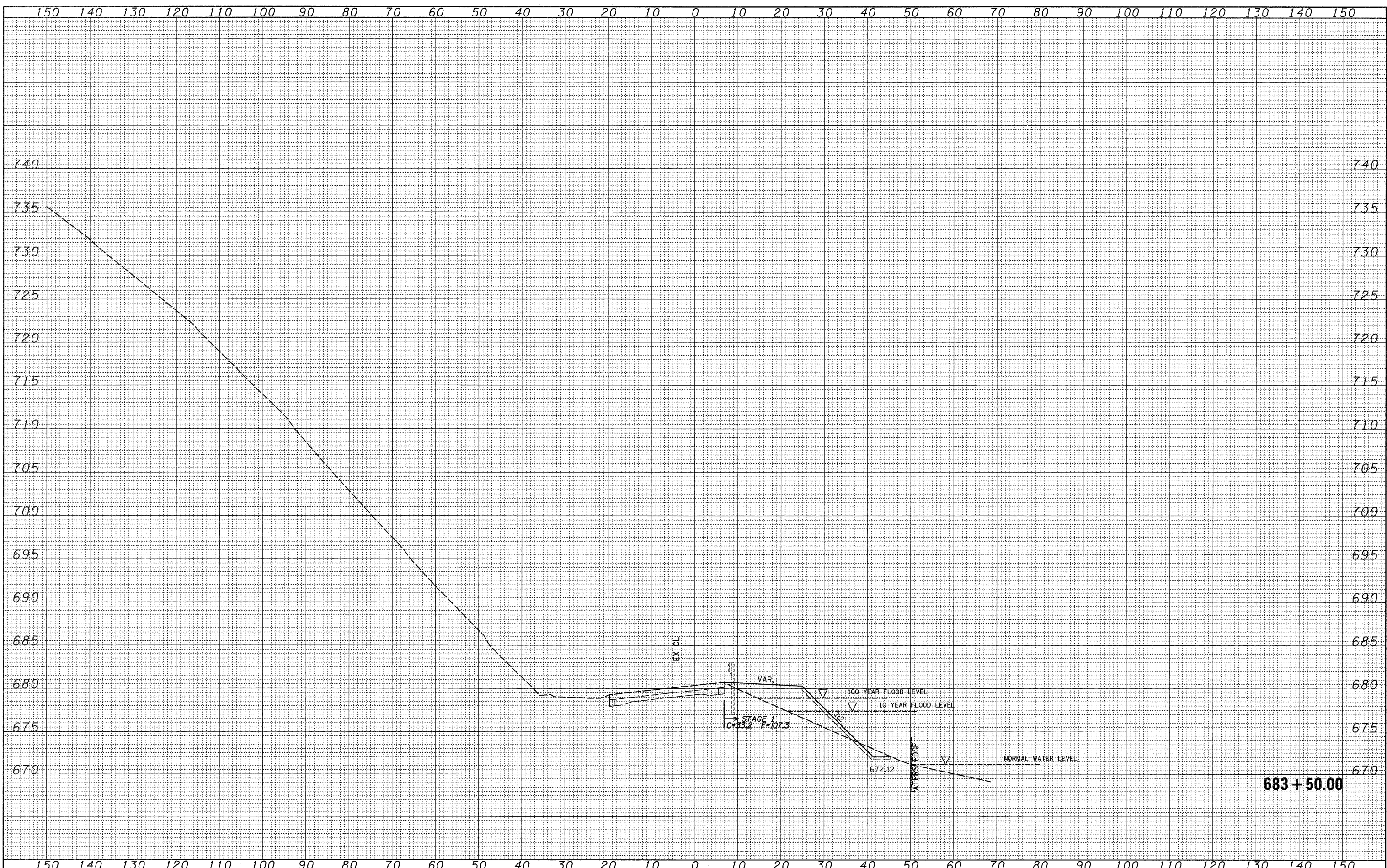


FILE NAME =	USER NAME = cushmanbw	DESIGNED -	REVISED -	<b>STATE OF ILLINOIS DEPARTMENT OF TRANSPORTATION</b>	<b>IL RTE 2</b>	F.A.P. RTE.	SECTION	COUNTY	TOTAL SHEETS	SHEET NO.
cr:\pw_work\PWIDOT\CUSHMANBW\dms34123\d86486.xsh.tldgn	DRAWN -	REVISED -	742			37R-3	OGLE	345	326	
PLOT SCALE = 10.0000' / IN.	CHECKED -	REVISED -	CONTRACT NO. 84788							
PLOT DATE = Thu Apr 30 11:05:14 2009	DATE -	REVISED -	SCALE:			SHEET NO. OF SHEETS	STA. 683+00.00 TO STA. 683+00.00	FED. ROAD DIST. NO.	ILLINOIS FED. AID PROJECT	



DATE	
BY	
FINAL SURVEY	
SURVEYED	
PLOTTED	
NOTE BOOK	
NO.	
AREAS CHECKED	

DATE	
BY	
ORIGINAL SURVEY	
SURVEYED	
PLOTTED	
NOTE BOOK	
NO.	
AREAS CHECKED	



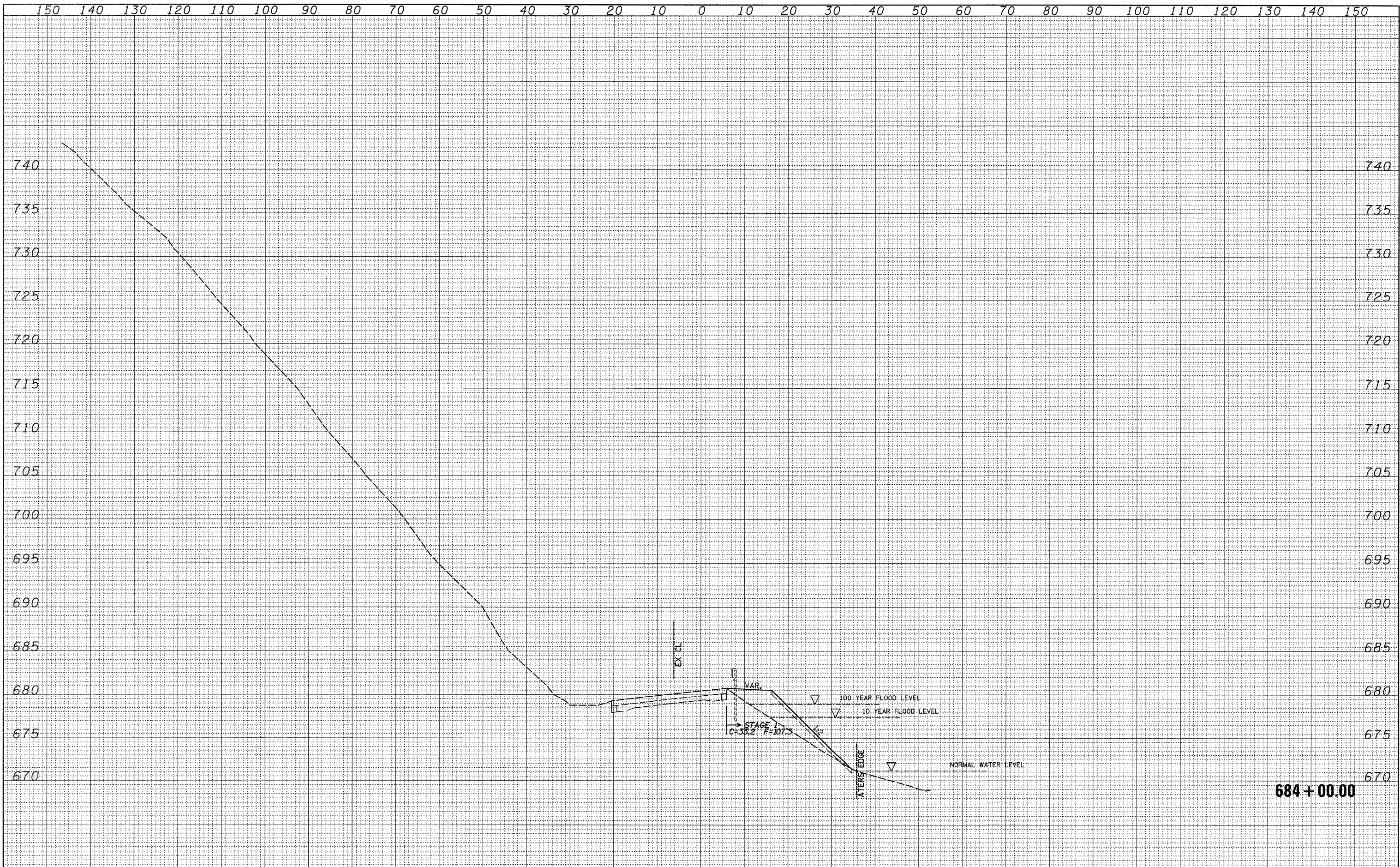
**683 + 50.00**

FILE NAME =	USER NAME = cushmanbw	DESIGNED -	REVISED -	<b>STATE OF ILLINOIS DEPARTMENT OF TRANSPORTATION</b>	<b>IL RTE 2</b>	F.A.P. RTE.	SECTION	COUNTY	TOTAL SHEETS	SHEET NO.		
ca\pwork\PWIDOT\CUSHMANBW\dms34123\086486\sheet1.dgn	PLLOT SCALE = 10.0000' / IN.	DRAWN -	REVISED -			742	37R-3	OGLE	345	327		
	PLLOT DATE = Thu Apr 30 11:05:15 2009	CHECKED -	REVISED -			CONTRACT NO. 84788						
		DATE -	REVISED -			SCALE:	SHEET NO.	OF	SHEETS	STA. 683+50.00	TO STA. 683+50.00	FED. ROAD DIST. NO.



FINAL SURVEY	SURVEYED	BY	DATE
NOTE BOOK	PLOTTED		
NO.	DATE		
	AREAS CHECKED		

ORIGINAL SURVEY	SURVEYED	BY	DATE
NOTE BOOK	PLOTTED		
NO.	DATE		
	AREAS CHECKED		



684+00.00

FILE NAME =	USER NAME = cushmanbw	DESIGNED -	REVISED -	<b>STATE OF ILLINOIS</b> <b>DEPARTMENT OF TRANSPORTATION</b>	<b>IL RTE 2</b>	F.A.P. RTE.	SECTION	COUNTY	TOTAL SHEETS	SHEET NO.	
ct:\pr_work\PWIDOT\CUSHMANBW\dms34123\d06486x.dgn		DRAWN -	REVISED -			742	37R-3	OGLE	345	328	
PLOT SCALE = 10.0000' / IN.		CHECKED -	REVISED -			CONTRACT NO. 84788					
PLOT DATE = Thu Apr 30 11:05:16 2009		DATE -	REVISED -			SCALE:	SHEET NO.	OF	SHEETS	STA. 684+00.00	TO STA. 684+00.00








FINAL SURVEY	SURVEYED	BY	DATE
NOTE BOOK NO.	PLOTTED		
	TEMPLATE		
	AREAS CHECKED		

ORIGINAL SURVEY	SURVEYED	BY	DATE
NOTE BOOK NO.	PLOTTED		
	TEMPLATE		
	AREAS CHECKED		



FILE NAME =	USER NAME = cushmanbw
ca:\pwr\work\PWIDOT\CUSHMANBW\dms34123\d06486\sh2.dgn	
PLOT SCALE = 10.0000' / IN.	
PLOT DATE = Thu Apr 30 11:29:33 2009	

DESIGNED -	REVISED -
DRAWN -	REVISED -
CHECKED -	REVISED -
DATE -	REVISED -

**STATE OF ILLINOIS  
DEPARTMENT OF TRANSPORTATION**

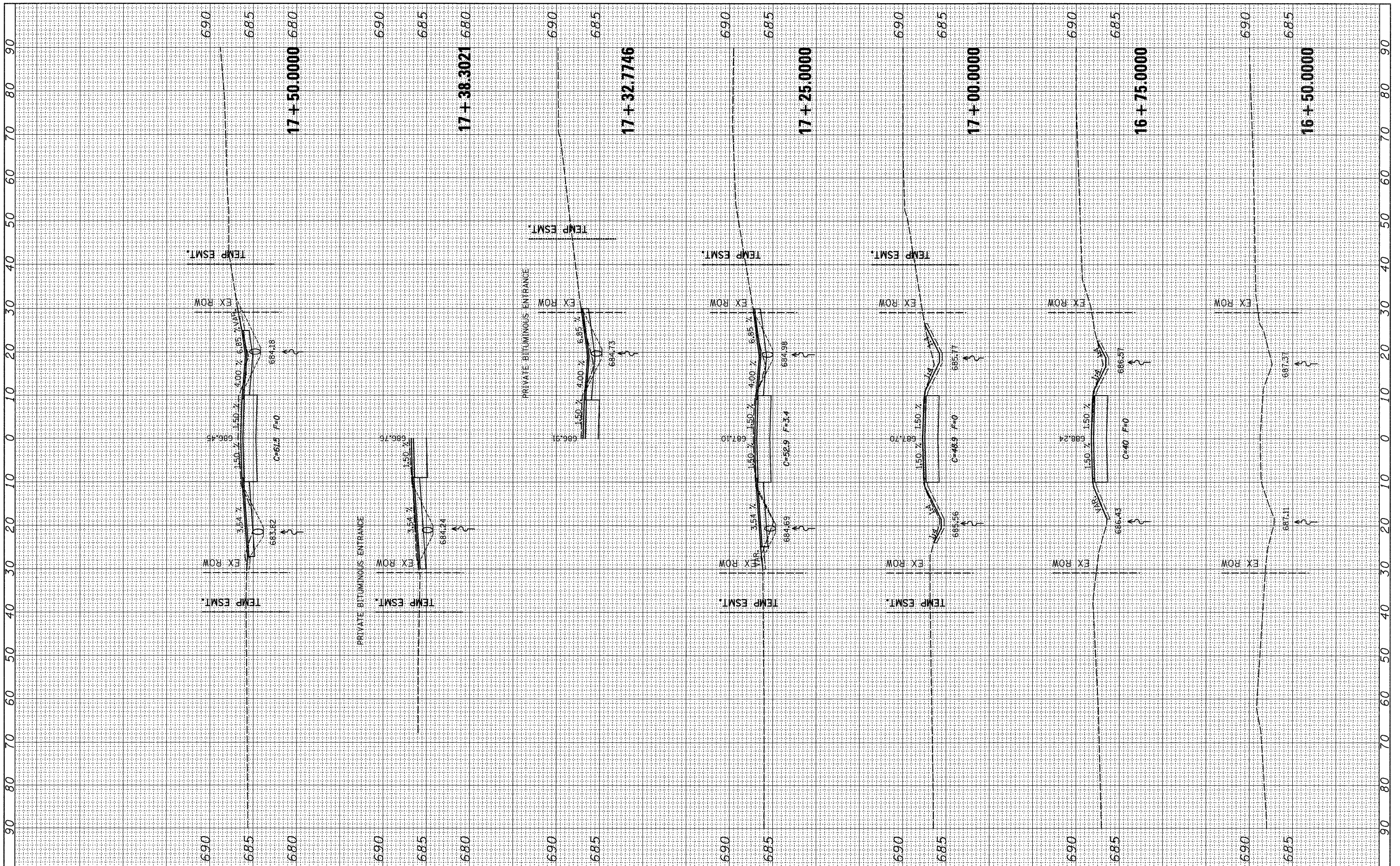
SCALE:	SHEET NO. OF SHEETS	STA. 248+75.0000 TO STA. 249+75.0000
--------	---------------------	--------------------------------------

F.A.P. RTE. 742	SECTION 37R-3	COUNTY OGLE	TOTAL SHEETS 345	SHEET NO. 330
CONTRACT NO. 84788				
FED. ROAD DIST. NO. ILLINOIS FED. AID PROJECT				



FINAL SURVEY	SURVEYED	BY	DATE
NOTE BOOK	PLOTTED		
AREAS CHECKED	TEMPLATE		
NO.	AREAS CHECKED		

ORIGINAL SURVEY	SURVEYED	BY	DATE
NOTE BOOK	PLOTTED		
AREAS CHECKED	TEMPLATE		
NO.	AREAS CHECKED		



FILE NAME = c:\pwwork\pwwid\cushmanbw\dms34123\d06486\msh2.dgn  
 USER NAME = cushmanbw  
 PLOT SCALE = 10,0000' / IN.  
 PLOT DATE = Thu Apr 30 11:29:15 2009

DESIGNED -	REVISED -
DRAWN -	REVISED -
CHECKED -	REVISED -
DATE -	REVISED -

**STATE OF ILLINOIS  
DEPARTMENT OF TRANSPORTATION**

**MARGARET ST.**

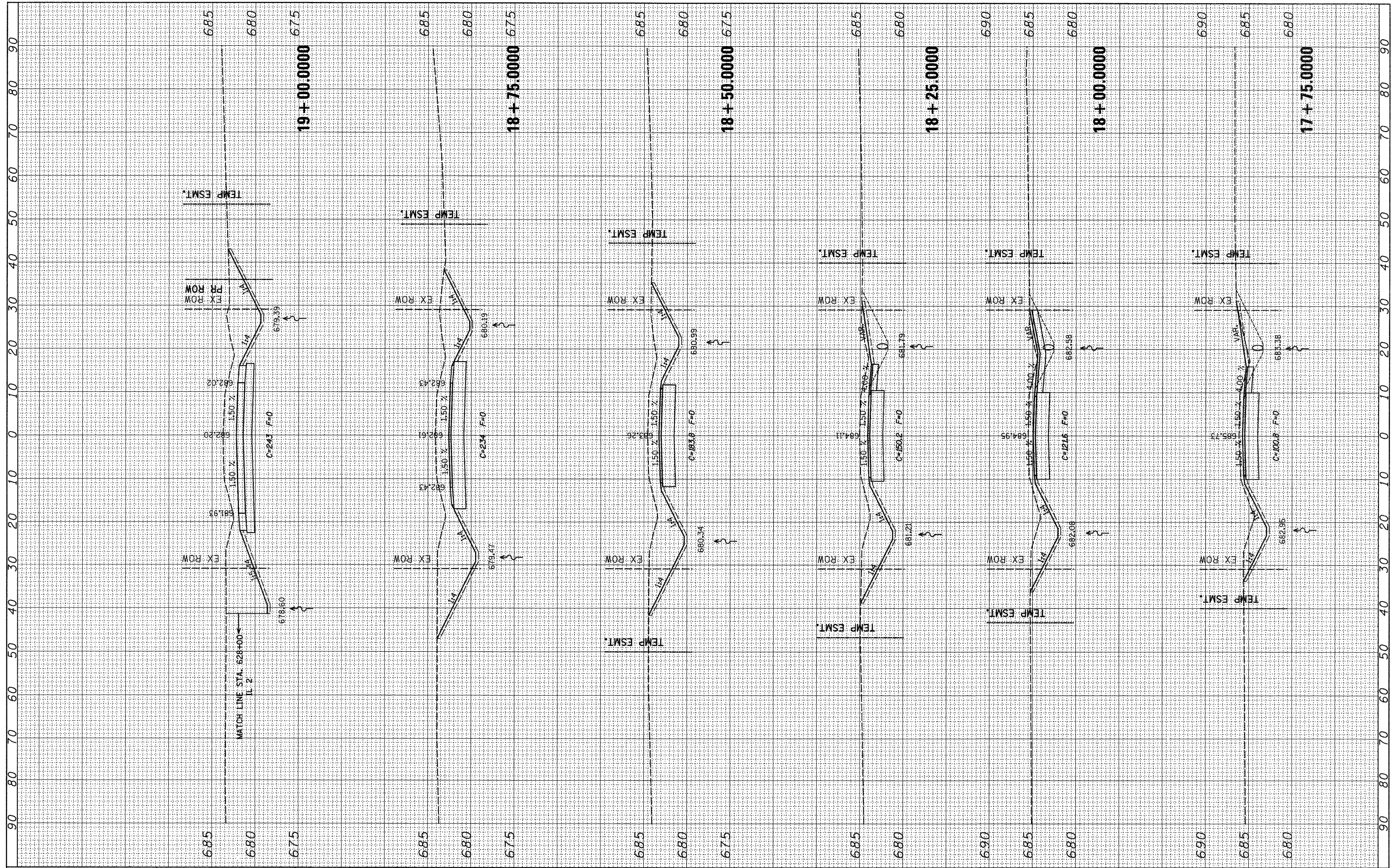
SCALE: SHEET NO. OF SHEETS STA. 16+50.000 TO STA. 17+50.000

F.A.P. RTE. 742	SECTION 3TR-3	COUNTY OGLE	TOTAL SHEETS 345	SHEET NO. 331
CONTRACT NO. 84788				
FED. ROAD DIST. NO. ILLINOIS FED. AID PROJECT				



FINAL SURVEY	CHECKED	BY	DATE
NOTE BOOK	PLOTTED		
NO.	TEMPLATE		
	AREAS CHECKED		

ORIGINAL SURVEY	CHECKED	BY	DATE
NOTE BOOK	PLOTTED		
NO.	TEMPLATE		
	AREAS CHECKED		



FILE NAME = c:\pwwork\pwwid\00\CUSHMANBW\dms34123\d06486\msh2.dgn  
 USER NAME = cushmanbw  
 PLOT SCALE = 10.0000' / IN.  
 PLOT DATE = Thu Apr 30 11:29:17 2009

DESIGNED -	REVISED -
DRAWN -	REVISED -
CHECKED -	REVISED -
DATE -	REVISED -

**STATE OF ILLINOIS  
DEPARTMENT OF TRANSPORTATION**

**MARGARET ST.**

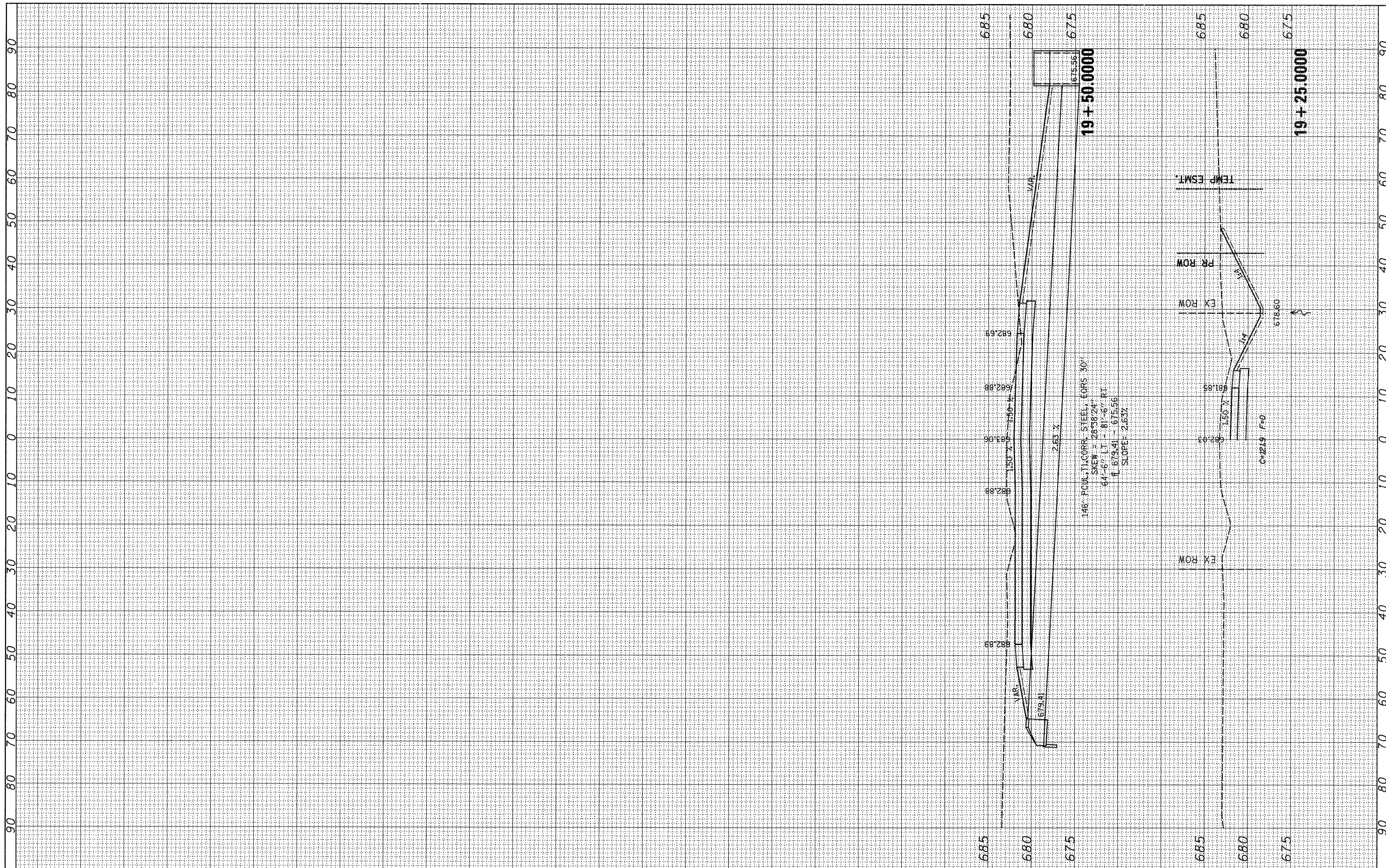
SCALE: SHEET NO. OF SHEETS STA. 17+75.0000 TO STA. 19+00.0000

F.A.P. RTE.	SECTION	COUNTY	TOTAL SHEETS	SHEET NO.
742	37R-3	OGLE	345	332
CONTRACT NO. 84788				
FED. ROAD DIST. NO. ILLINOIS FED. AID PROJECT				



FINAL SURVEY NO.	SURVEYED	BY	DATE
	PLOTTED		
	TEMPLATE		
	AREAS CHECKED		

ORIGINAL SURVEY NO.	SURVEYED	BY	DATE
	PLOTTED		
	TEMPLATE		
	AREAS CHECKED		



FILE NAME = c:\p\work\pwidot\cushmanbw\dms34123\d06486\ht2.dgn

USER NAME = cushmanbw  
 DESIGNED -  
 DRAWN -  
 CHECKED -  
 DATE - Thu Apr 30 11:29:19 2009

REVISIONS  
 REVISED -  
 REVISED -  
 REVISED -  
 REVISED -

**STATE OF ILLINOIS  
 DEPARTMENT OF TRANSPORTATION**

**MARGARET ST.**

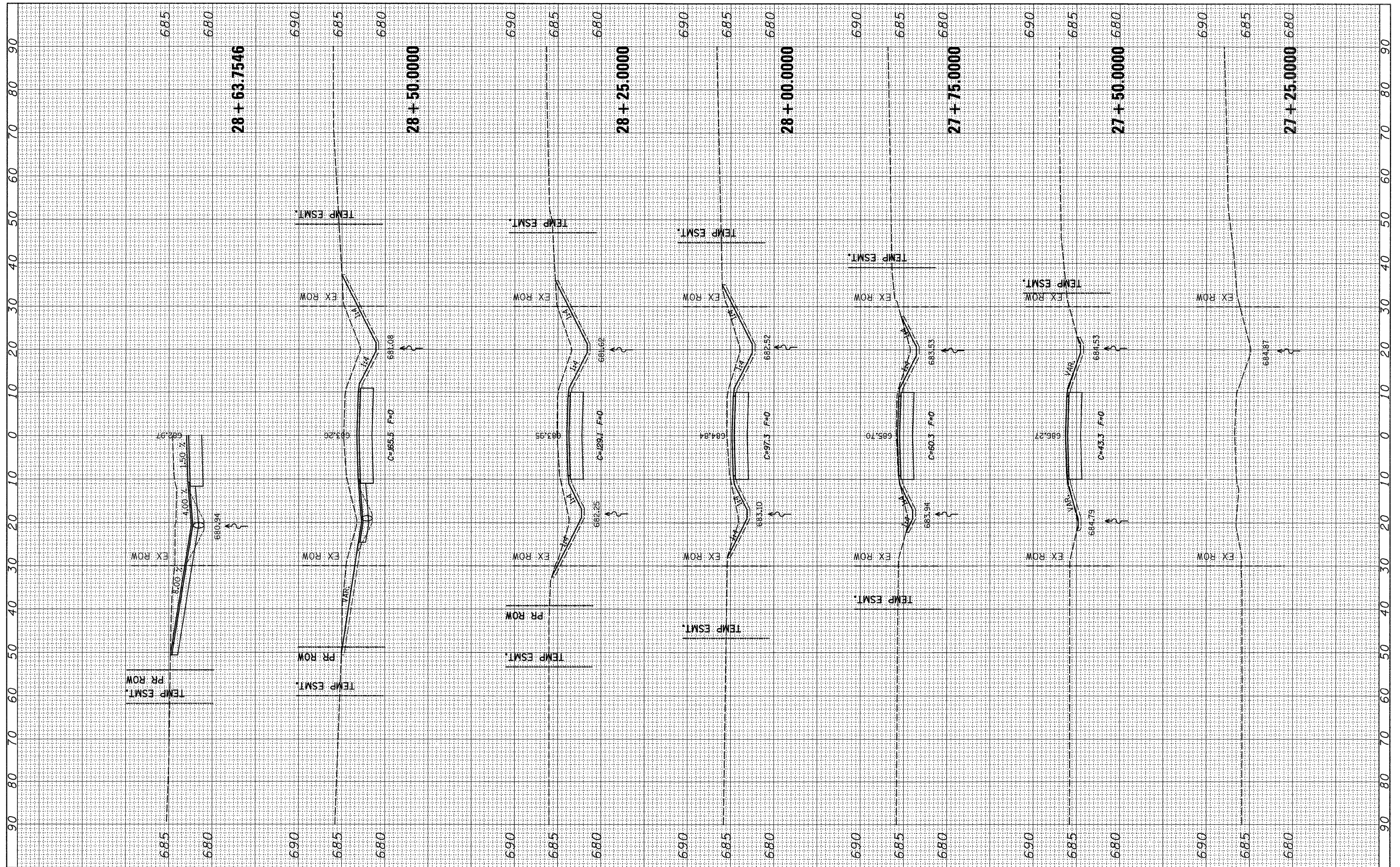
SCALE: SHEET NO. OF SHEETS STA. 19+25.0000 TO STA. 19+50.0000

F.A. RTE.	SECTION	COUNTY	TOTAL SHEETS	SHEET NO.
			345	333
CONTRACT NO.				
FED. ROAD DIST. NO. ILLINOIS FED. AID PROJECT				



FINAL SURVEY	SURVEYED	BY	DATE
NOTE BOOK	PLOTTED		
AREAS	TEMPLATE		
NO.	CHECKED		

ORIGINAL SURVEY	SURVEYED	BY	DATE
NOTE BOOK	PLOTTED		
AREAS	TEMPLATE		
NO.	CHECKED		



FILE NAME =  
 c:\pw\_work\VPWIDOT\CUSHMANBW\dms34123\d06486\mht2.dgn

USER NAME = cushmanbw  
 PLOT SCALE = 10.0000' / IN.  
 PLOT DATE = Thu Apr 30 11:29:21 2009

DESIGNED -  
 DRAWN -  
 CHECKED -  
 DATE -

REVISED -  
 REVISED -  
 REVISED -  
 REVISED -

**STATE OF ILLINOIS  
 DEPARTMENT OF TRANSPORTATION**

**BLACKHAWK ST.**

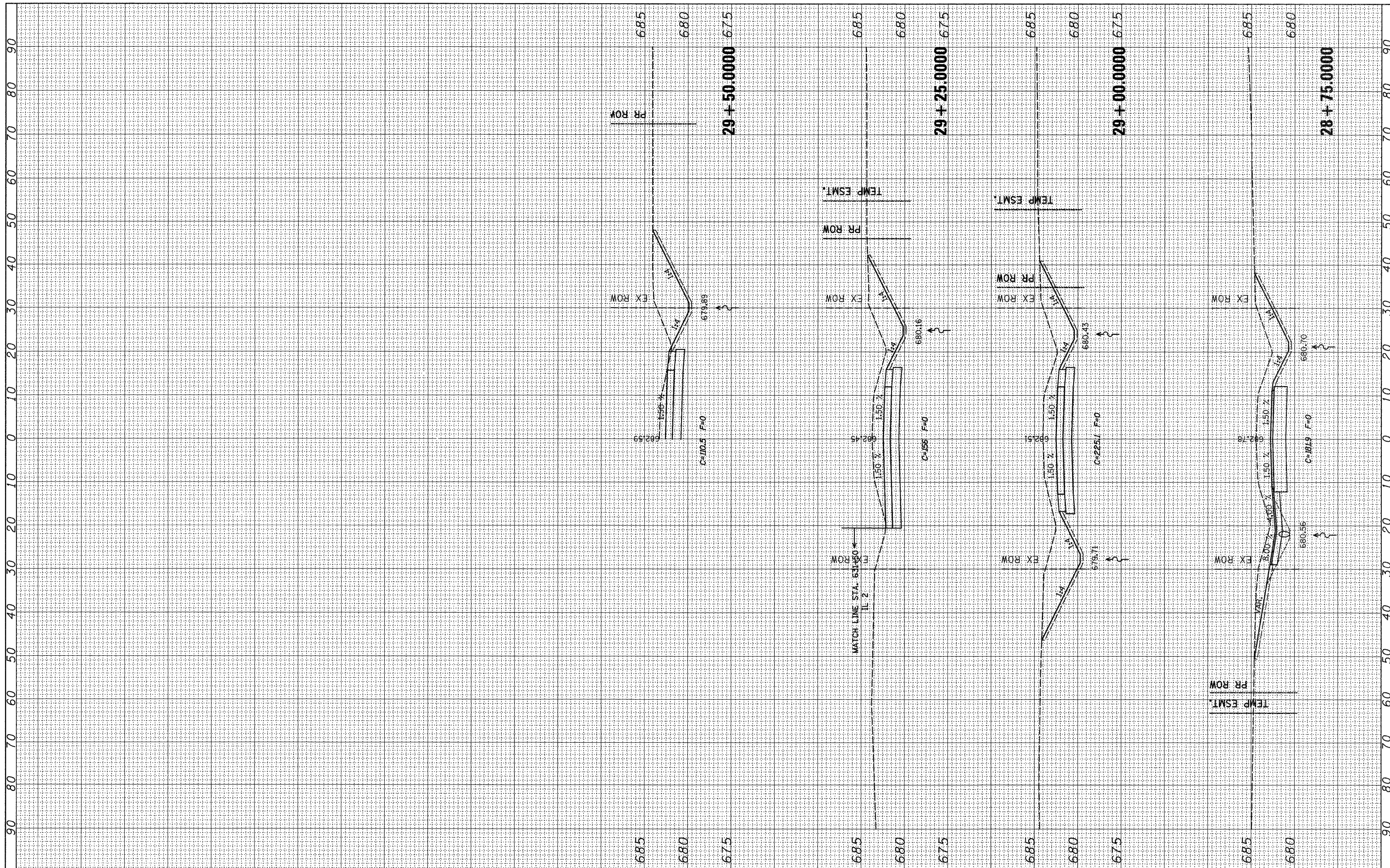
SCALE: SHEET NO. OF SHEETS STA. 27+25.0000 TO STA. 28+63.7546

F.A.P. RTE. 742	SECTION 37R-3	COUNTY OGLE	TOTAL SHEETS 345	SHEET NO. 334
CONTRACT NO. 84788				
FED. ROAD DIST. NO. ILLINOIS FED. AID PROJECT				



FINAL SURVEY	SURVEYED	DATE
NOTE BOOK	PLOTTED	
NO.	TEMPLATE	
	AREAS	
	CHECKED	

ORIGINAL SURVEY	SURVEYED	DATE
NOTE BOOK	PLOTTED	
NO.	TEMPLATE	
	AREAS	
	CHECKED	



FILE NAME = c:\pwork\pwwid\cushmanbw\dms34123\d06486\pht2.dgn  
 USER NAME = cushmanbw  
 PLOT SCALE = 10.0000' / IN.  
 PLOT DATE = Thu Apr 30 11:29:24 2009

DESIGNED -	REVISED -
DRAWN -	REVISED -
CHECKED -	REVISED -
DATE -	REVISED -

**STATE OF ILLINOIS  
DEPARTMENT OF TRANSPORTATION**

**BLACKHAWK ST.**

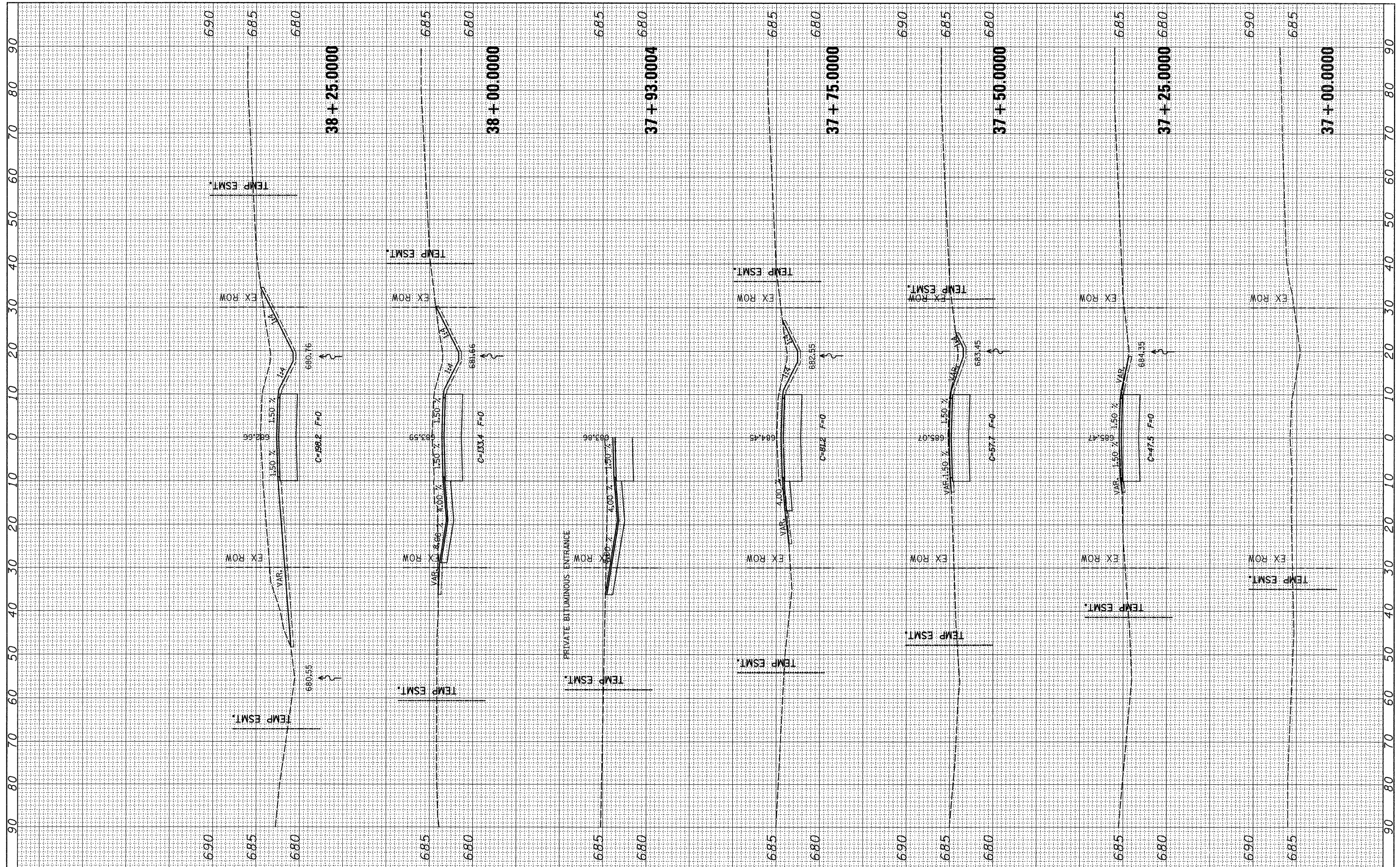
SCALE: SHEET NO. OF SHEETS STA. 28+75.000 TO STA. 29+50.000

F.A.P. RTE.	SECTION	COUNTY	TOTAL SHEETS	SHEET NO.
742	37R-3	OGLE	345	335
FED. ROAD DIST. NO. ILLINOIS FED. AID PROJECT			CONTRACT NO. 84788	



FINAL SURVEY NO.	SURVEYED	BY	DATE
NOTE BOOK NO.	PLOTTED		
AREAS CHECKED	TEMPLATE		
	AREAS CHECKED		

ORIGINAL SURVEY NO.	SURVEYED	BY	DATE
NOTE BOOK NO.	PLOTTED		
AREAS CHECKED	TEMPLATE		
	AREAS CHECKED		

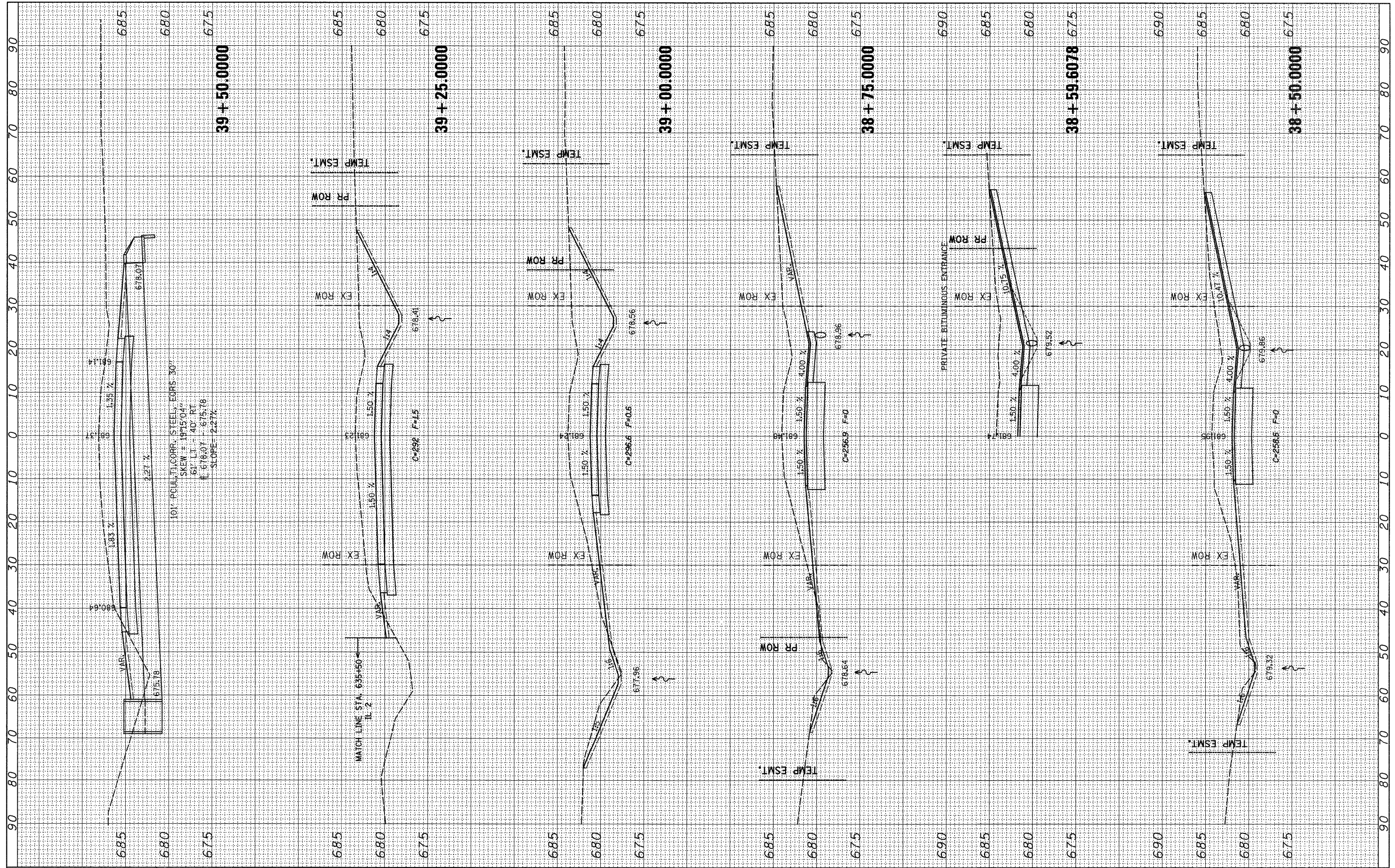


FILE NAME =	USER NAME = cushmanbw	DESIGNED -	REVISED -	<b>STATE OF ILLINOIS DEPARTMENT OF TRANSPORTATION</b>	<b>CARTWRIGHT ST.</b>	F.A.P. RTE.	SECTION	COUNTY	TOTAL SHEETS	SHEET NO.	
c:\pwork\pwork\DOT\CUSHMANBW\dms34123\d06486\sh2.dgn	PLLOT SCALE = 10.0000' / IN.	DRAWN -	REVISED -			742	37R-3	OGLE	345	336	
PLLOT DATE = Thu Apr 30 11:29:25 2009	DATE -	CHECKED -	REVISED -			CONTRACT NO. 84788					
		DATE -	REVISED -			FED. ROAD DIST. NO. [ILLINOIS] FED. AID PROJECT					



FINAL SURVEY	SUBMITTED	BY	DATE
NOTE BOOK	PLOTTED		
NO.	TEMPLATE		
	AREAS CHECKED		

ORIGINAL SURVEY	SUBMITTED	BY	DATE
NOTE BOOK	PLOTTED		
NO.	TEMPLATE		
	AREAS CHECKED		



FILE NAME =  
 c:\pwwork\pwwid\cushmanbw\dms34123\d06486\pht2.dgn

USER NAME = cushmanbw  
 PLOT SCALE = 10.0000' / IN.  
 PLOT DATE = Thu Apr 30 11:29:27 2009

DESIGNED -  
 DRAWN -  
 CHECKED -  
 DATE -

REVISED -  
 REVISED -  
 REVISED -  
 REVISED -

**STATE OF ILLINOIS  
 DEPARTMENT OF TRANSPORTATION**

**CARTWRIGHT ST.**

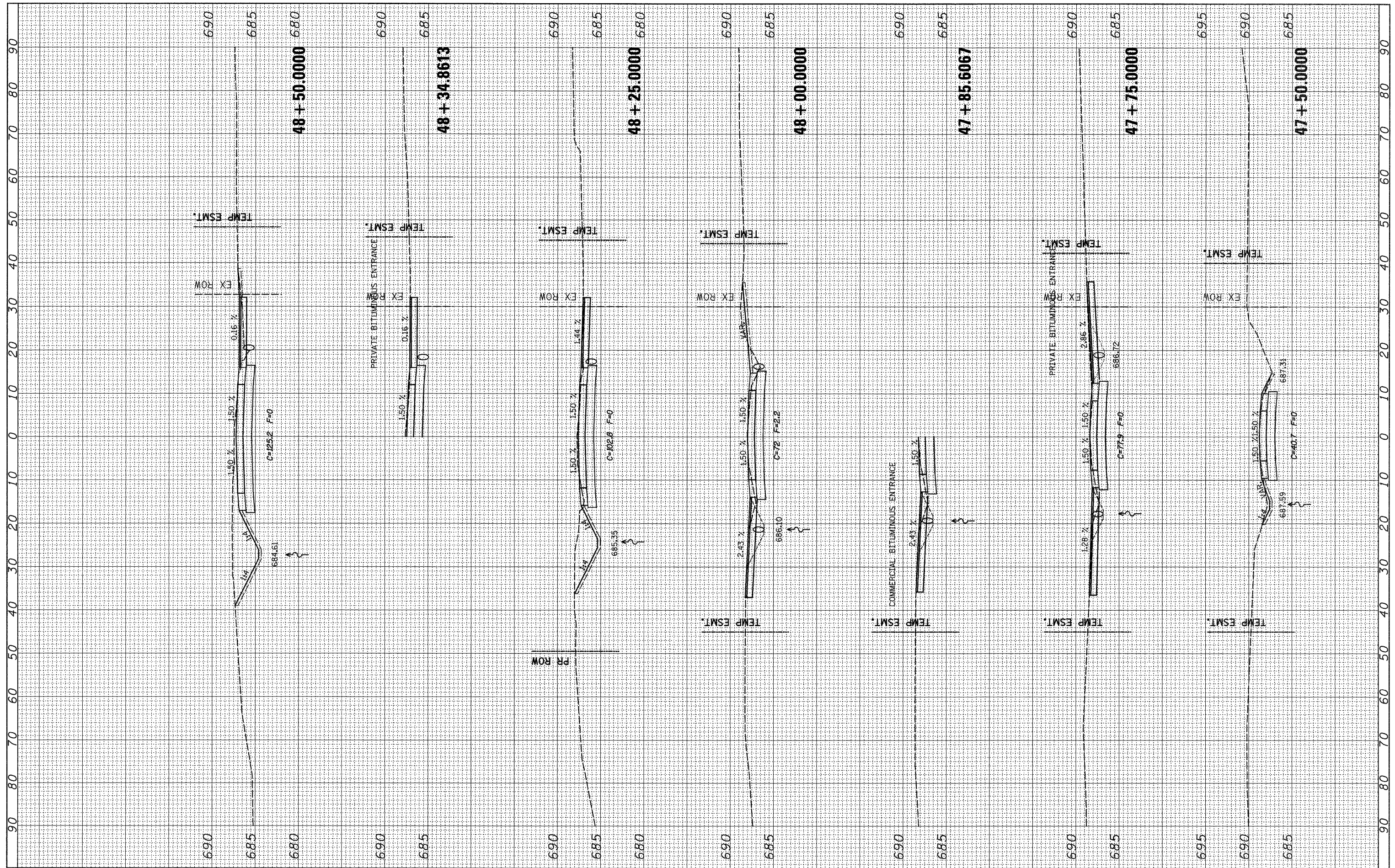
SCALE: SHEET NO. OF SHEETS STA. 38+50.0000 TO STA. 39+50.0000

F.A.P. RTE.	SECTION	COUNTY	TOTAL SHEETS	SHEET NO.
742	37R-3	OGLE	345	337
CONTRACT NO. 84788		ILLINOIS FED. AID PROJECT		



FINAL SURVEY	SUBMITTED	BY	DATE
NOTE BOOK	PLOTTED		
NO.	TEMPLATE		
	AREAS CHECKED		

ORIGINAL SURVEY	SUBMITTED	BY	DATE
NOTE BOOK	PLOTTED		
NO.	TEMPLATE		
	AREAS CHECKED		



FILE NAME = c:\pwwork\pwwid\cushmanbw\dms34123\d06486\sh12.dgn  
 USER NAME = cushmanbw  
 PLOT SCALE = 10.0000' / IN.  
 PLOT DATE = Thu Apr 30 11:24:28 2009

DESIGNED -	REVISED -
DRAWN -	REVISED -
CHECKED -	REVISED -
DATE -	REVISED -

**STATE OF ILLINOIS  
DEPARTMENT OF TRANSPORTATION**

**ACCESS RD. A**

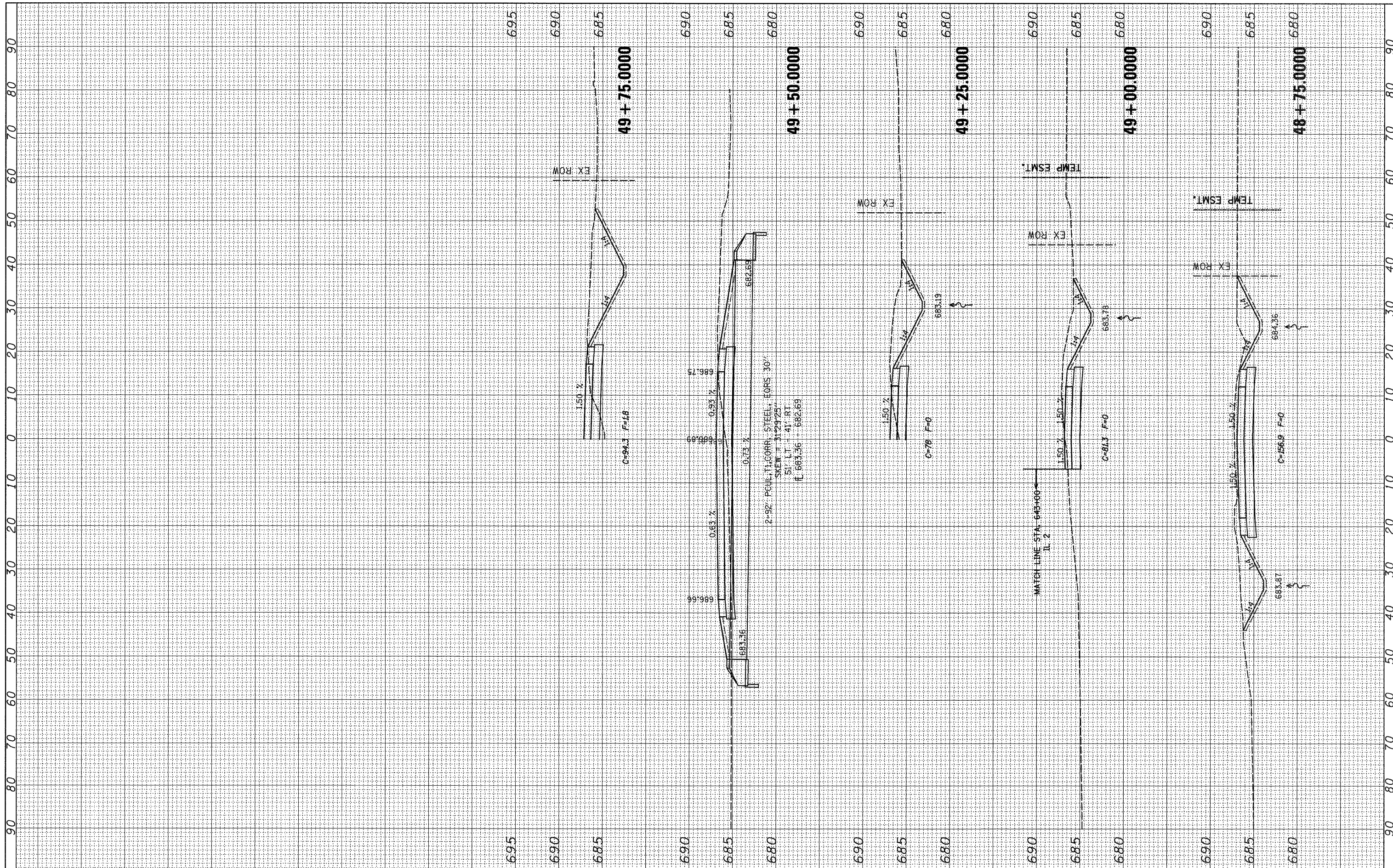
SCALE: SHEET NO. OF SHEETS STA. 47+50.000 TO STA. 48+50.000

F.A.P. RTE. 742	SECTION 3TR-3	COUNTY OGLE	TOTAL SHEETS 345	SHEET NO. 338
FED. ROAD DIST. NO. ILLINOIS FED. AID PROJECT			CONTRACT NO. 84788	



FINAL SURVEY NO.	SUBJECT	DATE
	PLOTTED	
	TEMPLATE	
	AREAS CHECKED	

ORIGINAL SURVEY NO.	SUBJECT	DATE
	PLOTTED	
	TEMPLATE	
	AREAS CHECKED	



FILE NAME = c:\pwork\PWIDOT\CUSHMANBW\dms34123\d06486\sh2.dgn

USER NAME = cushmanbw  
 PLOT SCALE = 10,0000' / IN.  
 PLOT DATE = Thu Apr 30 11:29:29 2009

DESIGNED -  
 DRAWN -  
 CHECKED -  
 DATE -

REVISED -  
 REVISED -  
 REVISED -  
 REVISED -

**STATE OF ILLINOIS  
 DEPARTMENT OF TRANSPORTATION**

**ACCESS RD. A**

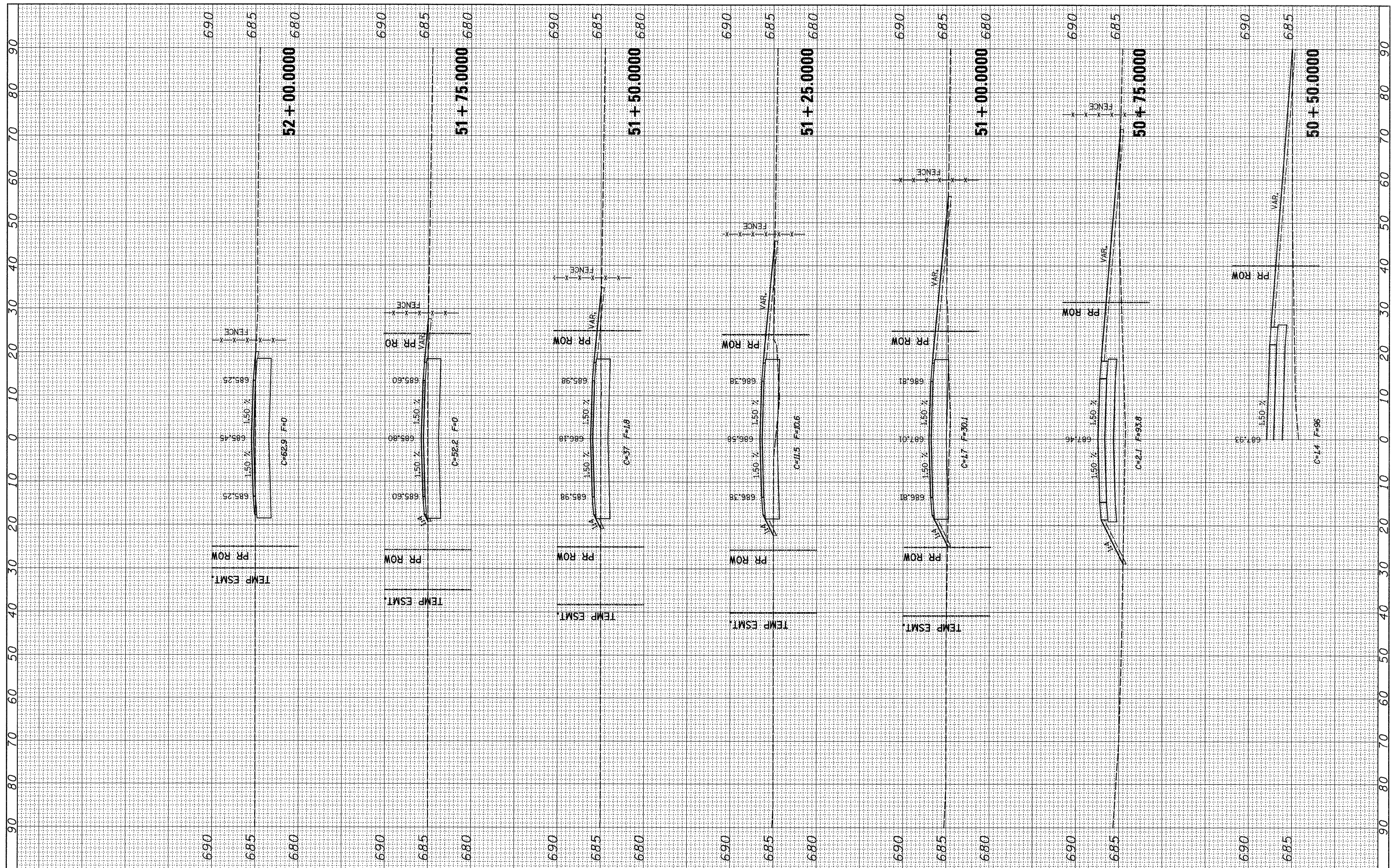
SCALE: SHEET NO. OF SHEETS STA. 48+75.0000 TO STA. 49+75.0000

F.A.P. RATE 742	SECTION 37R-3	COUNTY OGLE	TOTAL SHEETS 345	SHEET NO. 339
CONTRACT NO. 84788				
FED. ROAD DIST. NO. ILLINOIS FED. AID PROJECT				



FINAL SURVEY	SURVEYED	BY	DATE
NOTE BOOK	PLOTTED		
NO.	TEMPLATE		
	AREAS CHECKED		

ORIGINAL SURVEY	SURVEYED	BY	DATE
NOTE BOOK	PLOTTED		
NO.	TEMPLATE		
	AREAS CHECKED		



FILE NAME = c:\pwork\pwork\pwork\pwork\dms34123\d06486\ht2.dgn  
 USER NAME = cushmanbw  
 PLOT SCALE = 10.0000' / IN.  
 PLOT DATE = Thu Apr 30 11:29:29 2009

DESIGNED -  
 DRAWN -  
 CHECKED -  
 DATE -

REVISED -  
 REVISED -  
 REVISED -  
 REVISED -

**STATE OF ILLINOIS  
 DEPARTMENT OF TRANSPORTATION**

**ACCESS RD. B**


SCALE: SHEET NO. OF SHEETS STA. 50+50.0000 TO STA. 52+00.0000

F.A.P. RTE. 742	SECTION 37R-3	COUNTY OGLE	TOTAL SHEETS 345	SHEET NO. 340
CONTRACT NO. 84788				
FED. ROAD DIST. NO. [ILLINOIS] FED. AID PROJECT				



FINAL SURVEY NO.	SURVEY PLOTTED	BY	DATE
	TEMPLATE		
	AREAS CHECKED		

ORIGINAL SURVEY NO.	SURVEY PLOTTED	BY	DATE
	TEMPLATE		
	AREAS CHECKED		



FILE NAME = c:\pwork\pwork\PIWIDOT\CUSHMANBW\dms34123\d06486\sh2.dgn

USER NAME = cushmanbw  
 PLOT SCALE = 10,0000' / 114  
 PLOT DATE = Thu Apr 30 11:29:30 2009

DESIGNED -  
 DRAWN -  
 CHECKED -  
 DATE -

REVISED -  
 REVISED -  
 REVISED -  
 REVISED -

**STATE OF ILLINOIS  
 DEPARTMENT OF TRANSPORTATION**

**ACCESS RD. B**

SCALE: SHEET NO. OF SHEETS STA. 52+25.000 TO STA. 52+25.000


F.A.P. RTE.	SECTION	COUNTY	TOTAL SHEETS	SHEET NO.
742	3TR-3	OGLE	345	341
CONTRACT NO. 84788				

FED. ROAD DIST. NO. ILLINOIS FED. AID PROJECT



FINAL SURVEY	SUBMITTED	DATE
NOTE BOOK	PLOTTED	
NO.	TEMPLATE	
	AREAS CHECKED	

ORIGINAL SURVEY	SUBMITTED	DATE
NOTE BOOK	PLOTTED	
NO.	TEMPLATE	
	AREAS CHECKED	



FILE NAME = c:\piv\_work\PWIDOT\CUSHMANBW\dms34123\d06486\pht2.dgn

USER NAME = cushmanbw  
 PLOT SCALE = 10.0000' / IN.  
 PLOT DATE = Thu Apr 30 11:29:31 2009

DESIGNED -  
 DRAWN -  
 CHECKED -  
 DATE -

REVISED -  
 REVISED -  
 REVISED -  
 REVISED -

**STATE OF ILLINOIS  
 DEPARTMENT OF TRANSPORTATION**

**CULTRA DR.**

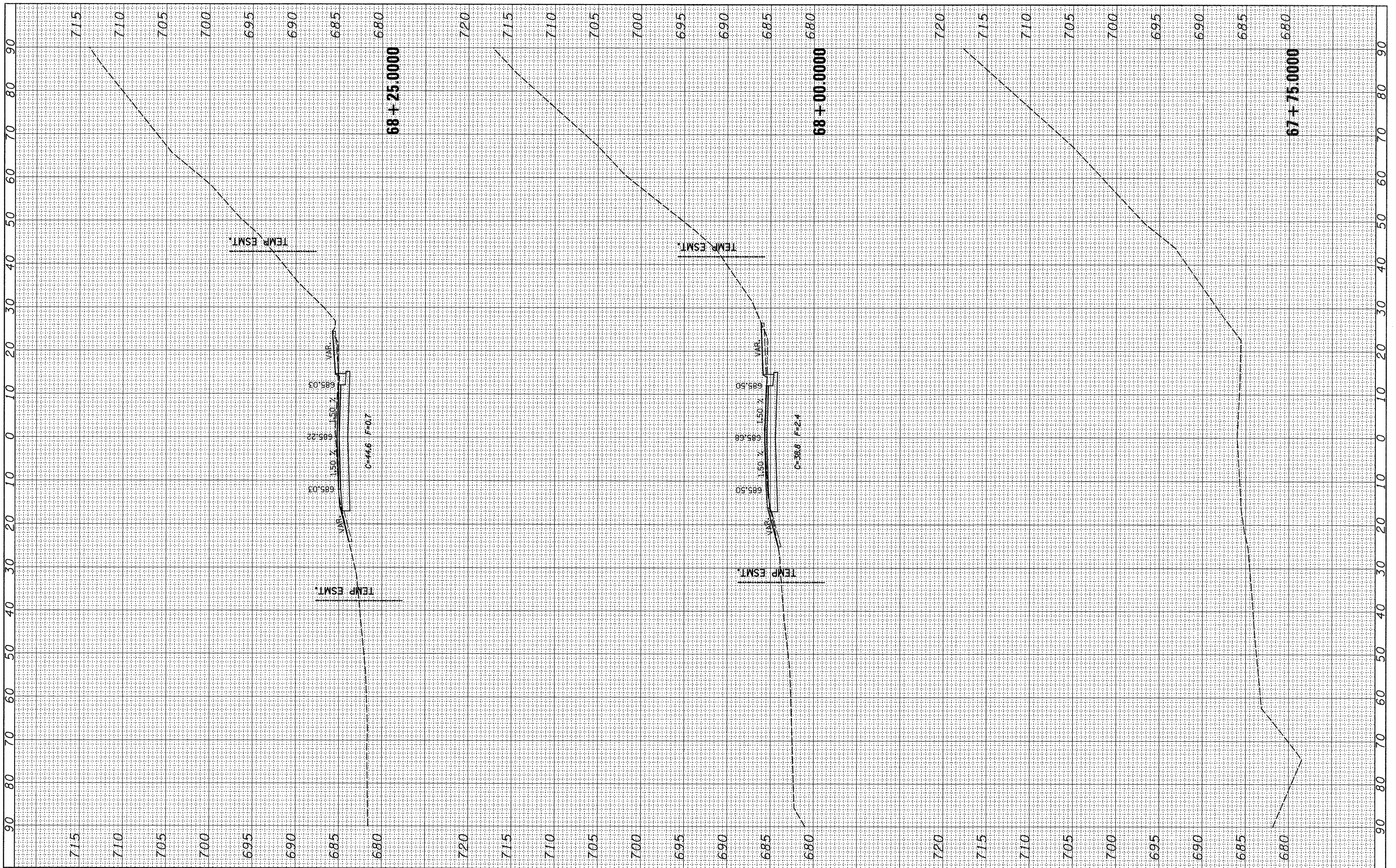
SCALE: SHEET NO. OF SHEETS STA. 60+50.0000 TO STA. 61+00.0000

F.A.P. RTE.	SECTION	COUNTY	TOTAL SHEETS	SHEET NO.
742	37R-3	OGLE	345	342
FED. ROAD DIST. NO. ILLINOIS FED. AID PROJECT			CONTRACT NO. 84788	



FINAL SURVEY NO.	SURVEYED	BY	DATE
NOTE BOOK	PLOTTED		
AREAS CHECKED	TEMPLATE		
	AREAS CHECKED		

ORIGINAL SURVEY NO.	SURVEYED	BY	DATE
NOTE BOOK	PLOTTED		
AREAS CHECKED	TEMPLATE		
	AREAS CHECKED		



FILE NAME = e:\pwr\work\PWIDOT\CUSHMANBW\dms34123\d06486\mht2.dgn

USER NAME = cushmanbw  
 PLOT SCALE = 10.0000' / IN.  
 PLOT DATE = Thu Apr 30 11:29:31 2009

DESIGNED -  
 DRAWN -  
 CHECKED -  
 DATE -

REVISED -  
 REVISED -  
 REVISED -  
 REVISED -

**STATE OF ILLINOIS  
 DEPARTMENT OF TRANSPORTATION**

**STRONGHOLD ENTRANCE**

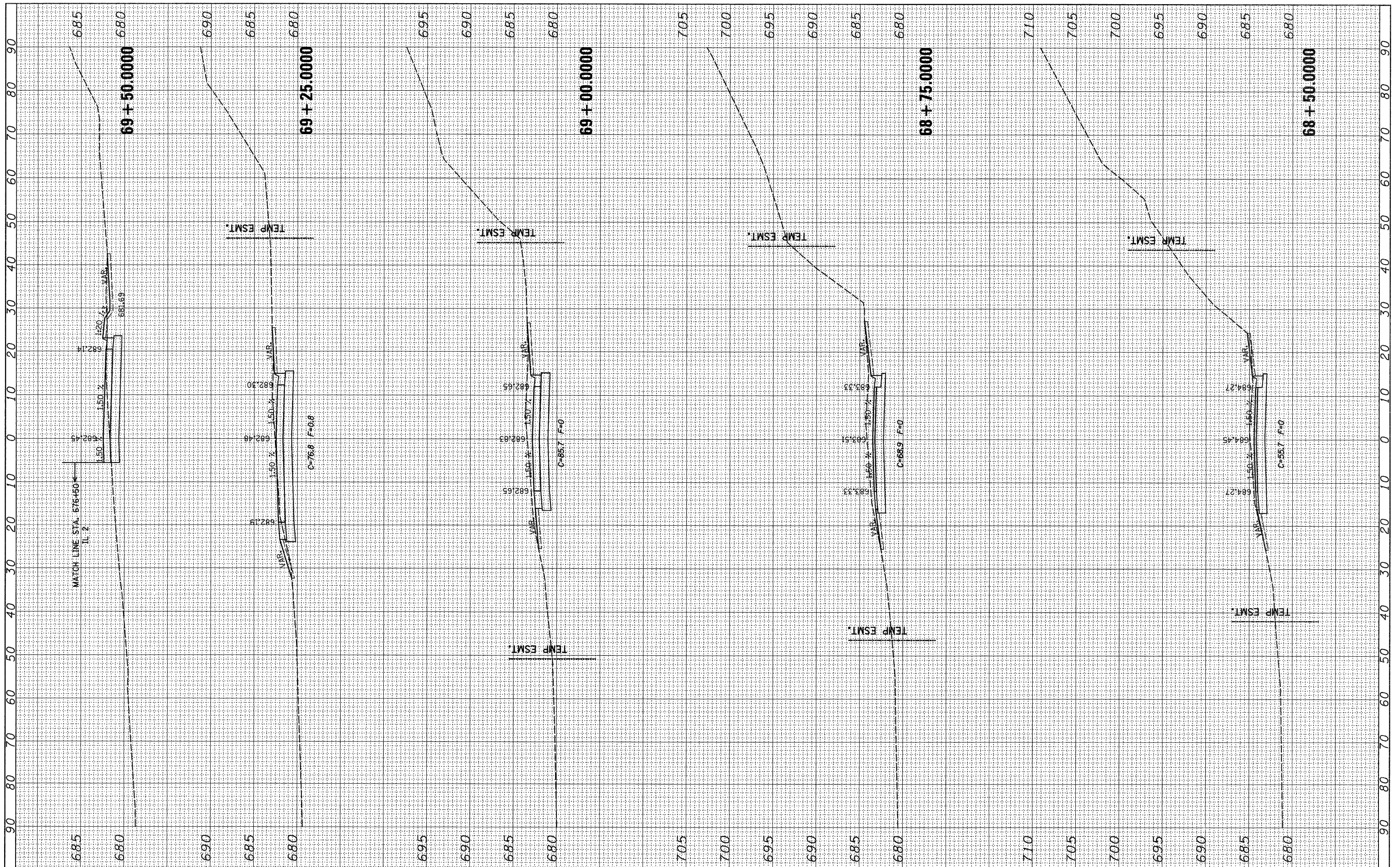
SCALE: SHEET NO. OF SHEETS STA. 67+75.0000 TO STA. 68+25.0000

F.A.P. RTE. 742	SECTION 37R-3	COUNTY OGLE	TOTAL SHEETS 345	SHEET NO. 343
CONTRACT NO. 84788				
FED. ROAD DIST. NO. [ILLINOIS] FED. AID PROJECT				



FINAL SURVEY NO.	SURVEYED	DATE
NOTE BOOK NO.	PLOTTED	
AREAS CHECKED	TEMPLATE	
	AREAS CHECKED	

ORIGINAL SURVEY NO.	SURVEYED	DATE
NOTE BOOK NO.	PLOTTED	
AREAS CHECKED	TEMPLATE	
	AREAS CHECKED	

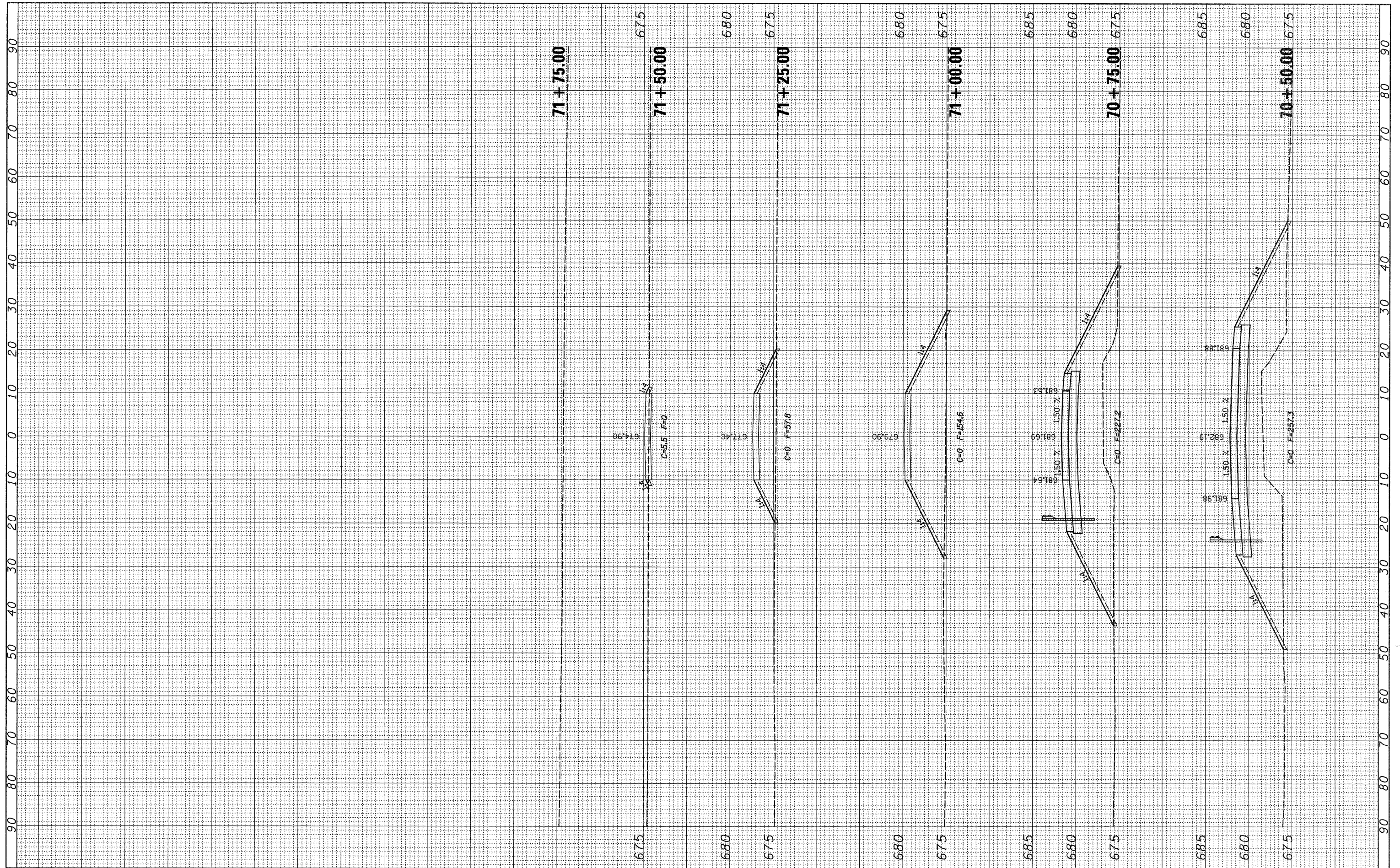


FILE NAME = e:\prj\work\p\WIDOT\CUSH\MANBW\dms34123\d06486\msh2.dgn	USER NAME = cushmanbw	DESIGNED - DRAWN - CHECKED - DATE -	REVISED - REVISED - REVISED - REVISED -	<b>STATE OF ILLINOIS DEPARTMENT OF TRANSPORTATION</b>		<b>STRONGHOLD ENTRANCE</b>		F.A.P. RTE. 742	SECTION 37R-3	COUNTY OGLE	TOTAL SHEETS 345	SHEET NO. 344
PLOT SCALE = 10,0000' / IN. PLOT DATE = Thu Apr 30 11:29:32 2009				SCALE:		SHEET NO.	OF SHEETS	STA. 68+50.0000 TO STA. 69+50.0000	CONTRACT NO. 84788 FED. ROAD DIST. NO. [ILLINOIS] FED. AID PROJECT			



FINAL SURVEY NO.	CHECKED	BY	DATE
NOTE BOOK NO.	PLOTTED		
	TEMPLATE		
	AREAS CHECKED		

ORIGINAL SURVEY NO.	CHECKED	BY	DATE
NOTE BOOK NO.	PLOTTED		
	TEMPLATE		
	AREAS CHECKED		



FILE NAME =  
 c:\pwr\work\PWIDOT\CUSHMANBW\dms34123\d06486\ph12.dgn

USER NAME = cushmanbw  
 DESIGNED -  
 DRAWN -  
 CHECKED -  
 DATE - Thu Apr 30 11:29:33 2009

REVISOR -  
 REVISION -  
 REVISION -  
 REVISION -

**STATE OF ILLINOIS  
 DEPARTMENT OF TRANSPORTATION**

**BOAT RAMP ENTRANCE**

SCALE: SHEET NO. OF SHEETS STA. 70+50.00 TO STA. 71+75.00

F.A.P. RTE. 742	SECTION	COUNTY	TOTAL SHEETS	SHEET NO.
	37R-3	OGLE	345	345
CONTRACT NO. 84788				
ILLINOIS FED. AID PROJECT				