

F.A.U. NO.	SECTION	COUNTY	TOTAL SHEETS	SHEET NO.
9274	04-00202-00-BR	ST. CLAIR	55	1
FED. ROAD DIST. NO. 7		ILLINOIS CONTRACT NO. 97369		
FEDERAL AID PROJECT				

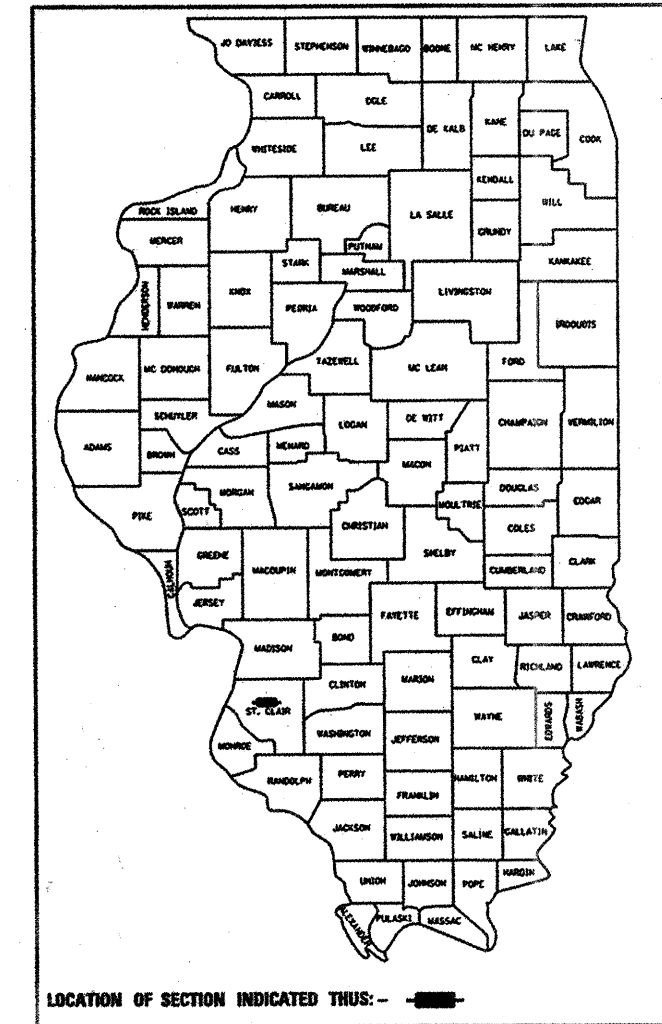
INDEX OF SHEETS

SHEET NO.	ITEM
1	COVER SHEET
2	GENERAL NOTES, COMMITMENTS, AND ALIGNMENT TIE POINTS
3	SUMMARY OF QUANTITIES
4 - 6	TYPICAL SECTIONS
7	SCHEDULES
8	PLAN AND PROFILE SHEET
9	TRAFFIC CONTROL PLAN
10	EROSION CONTROL PLAN
11	STORM SEWER PLAN AND PROFILE SHEET
12	R.O.W. PLAN SHEET
13	INTERSECTION DETAIL AND GRADING PLAN
14 - 15	SANITARY SEWER GENERAL NOTES
16	SANITARY SEWER PLAN AND PROFILE SHEET
17	SANITARY SEWER DETAILS
18 - 48	BRIDGE PLANS
49	CONSTRUCTION DETAILS
50 - 55	CROSS SECTIONS

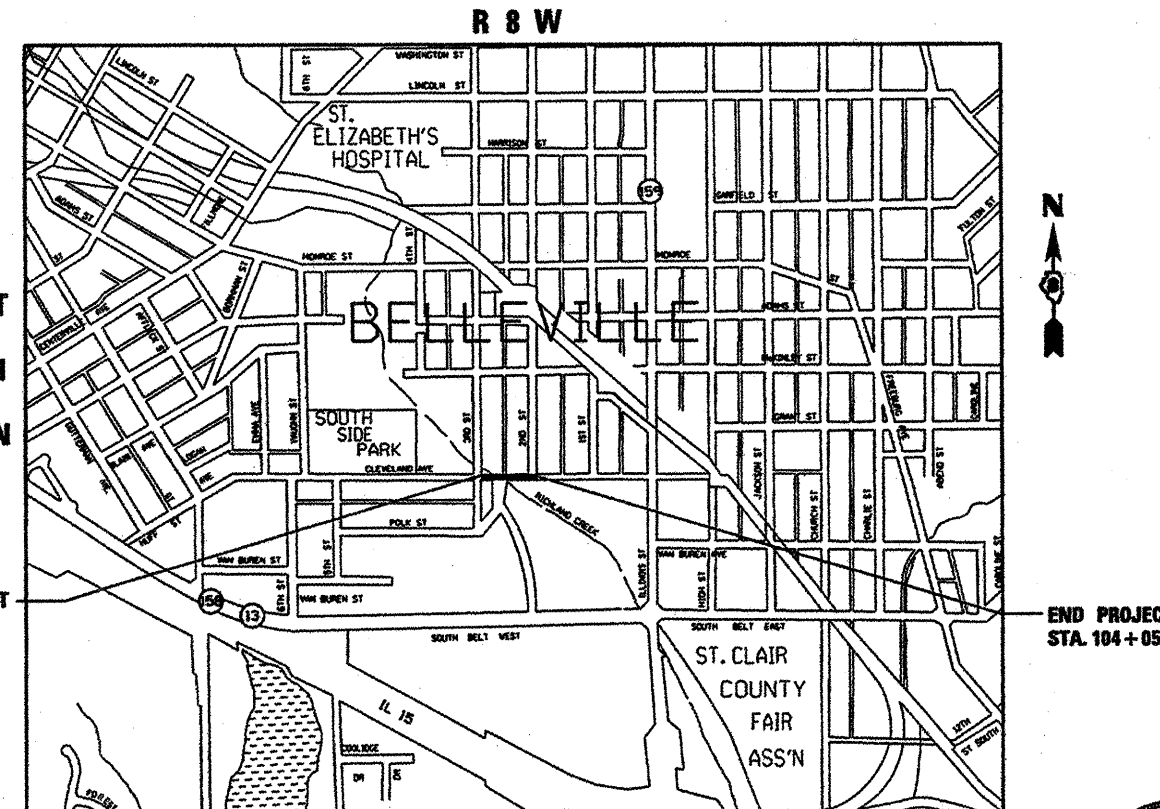
STANDARDS

000001-05	STANDARD SYMBOLS, ABBREVIATIONS AND PATTERNS
001001-02	AREAS OF REINFORCEMENT BARS
001006	DECIMAL OF AN INCH AND OF A FOOT
280001-04	TEMPORARY EROSION CONTROL SYSTEMS
420001-07	PAVEMENT JOINTS
420401-07	BRIDGE APPROACH PAVEMENT CONNECTOR
424001-05	CURB RAMPS FOR SIDEWALKS
442201-03	CLASS C AND D PATCHES
515001-03	NAME PLATE FOR BRIDGES
542301-02	PRECAST REINFORCED CONCRETE FLARED END SECTION
602306-02	INLET - TYPE B
602401-02	MANHOLE TYPE A
602701-02	MANHOLE STEPS
604051-03	FRAME AND GRATE TYPE 11
604091-02	FRAME AND GRATE TYPE 24
606001-04	CONCRETE CURB TYPE B AND COMBINATION CONCRETE CURB AND GUTTER
630001-08	STEEL PLATE BEAM GUARDRAIL
631011-05	TRAFFIC BARRIER TERMINAL, TYPE 2
631026-05	TRAFFIC BARRIER TERMINAL, TYPE 5
635006-03	REFLECTOR AND TERMINAL MARKER PLACEMENT
635011-02	REFLECTOR MARKER AND MOUNTING DETAILS
701301-03	LANE CLOSURE, 2L, 2W, SHORT TIME OPERATIONS
701901-01	TRAFFIC CONTROL DEVICES
BLR 10-6	PCC PAVEMENT SPECIAL (NONREINFORCED)
BLR 21-8	TYPICAL APPLICATION OF TRAFFIC CONTROL DEVICES FOR CONSTRUCTION ON RURAL LOCAL HIGHWAYS

STATE OF ILLINOIS
DEPARTMENT OF TRANSPORTATION
PLANS FOR PROPOSED
FAU ROUTE 9274 (CLEVELAND AVENUE)
SECTION 04-00202-00-BR
PROJECT BRM-5011 (262)
CITY OF BELLEVILLE
BRIDGE REPLACEMENT
ST. CLAIR COUNTY
C-98-322-09



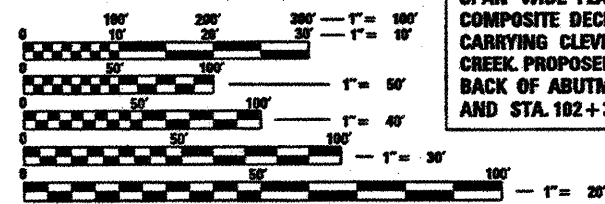
LOCATION OF SECTION INDICATED THUS: —■—



LOCATION MAP



GROSS LENGTH = 380' = 0.072 MILES
NET LENGTH = 380' = 0.072 MILES



FULL SIZE PLANS HAVE BEEN PREPARED USING STANDARD ENGINEERING SCALES. REDUCED SIZED PLANS WILL NOT CONFORM TO STANDARD SCALES. IN MAKING MEASUREMENTS ON REDUCED PLANS, THE ABOVE SCALES MAY BE USED.

J.U.L.I.E.
JOINT UTILITY LOCATION INFORMATION FOR EXCAVATION
1-800-892-0123
OR 811


SECTION 04-00202-00-BR INCLUDES A SINGLE SPAN WIDE FLANGE STRUCTURE WITH A COMPOSITE DECK AND CLOSED ABUTMENTS CARRYING CLEVELAND AVENUE OVER RICHLAND CREEK. PROPOSED S. N. 082-6113
BACK OF ABUTMENT STA. 101+56.47
AND STA. 102+37.53

BEGIN PROJECT
STA. 100+25

END PROJECT
STA. 104+05

DESIGN DESIGNATION
F.A.U. 9274 (CLEVELAND AVENUE)
COLLECTOR
ADT 2760 (2029)
DESIGN SPEED = 30 MPH

CONTRACT NO. 97369



EXPIRES 11-30-09

ILLINOIS DEPARTMENT OF TRANSPORTATION	
APPROVED	3/16 2009 <i>Mark W. Eckert</i> MARK W. ECKERT MAYOR OF BELLEVILLE
PASSED	4/10/ 2009 <i>Richard C. March</i> RICHARD C. MARCH DISTRICT 8 ENGINEER OF LOCAL ROADS & STREETS
RELEASED FOR BID BASED ON LIMITED REVIEW	4/10/ 2009 <i>Manj C. Jamel</i> MANJ C. JAMEL DEPUTY DIRECTOR OF HIGHWAYS, REGION FIVE ENGINEER

Bruce P. Schopp DATE: 3/16/09

BRUCE P. SCHOPP
P.E. NO. 62-043293

