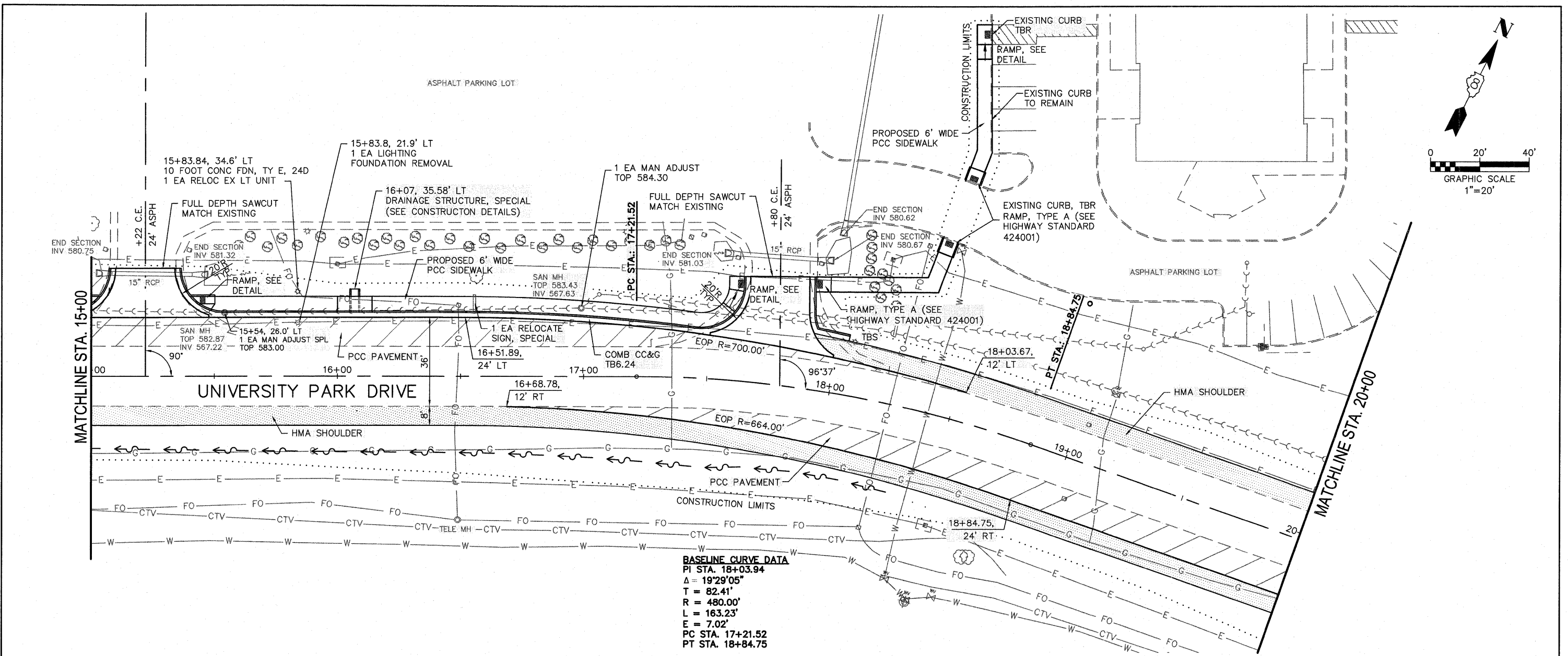
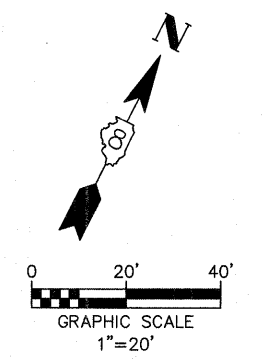
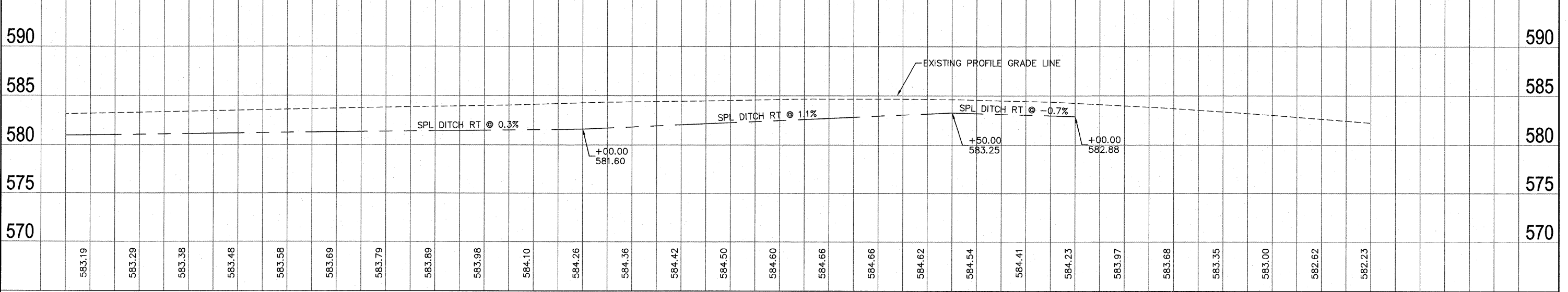


DATE	
BY	
REVIEWED	
PLANNED	
ALIGNED	
CHECKED	
NO. _____	
NOTE BOOK	
NO. _____	
FILE NAME	

DATE	
BY	
REVIEWED	
PLANNED	
GRADES	
CHECKED	
NO. _____	
NOTE BOOK	
NO. _____	
STRUCTURE	
NOTATIONS	
CHRD	



BASELINE CURVE DATA
 PI STA. 18+03.94
 $\Delta = 19^{\circ}29'05''$
 $T = 82.41'$
 $R = 480.00'$
 $L = 163.23'$
 $E = 7.02'$
 PC STA. 17+21.52
 PT STA. 18+84.75



590	590
585	585
580	580
575	575
570	570
15+00	20+00

FILE NAME = 519PP01.DWG	USER NAME = SAM WRIGLEY	DESIGNED - AJG	REVISED -
		DRAWN - SW3	REVISED -
		CHECKED - TLC	REVISED -
		DATE - 2008-02-25	REVISED -



PLAN PROFILE SHEETS		SCALE:	SHEET NO. OF SHEETS	STA. TO STA.
UNIVERSITY PARK DRIVE				

F.A. RTE.	SECTION	COUNTY	TOTAL SHEETS	SHEET NO.
	05-00005-00-RP	MADISON	42	11
CONTRACT NO. 91304				
FED. ROAD DIST. NO. ILLINOIS FED. AID PROJECT				