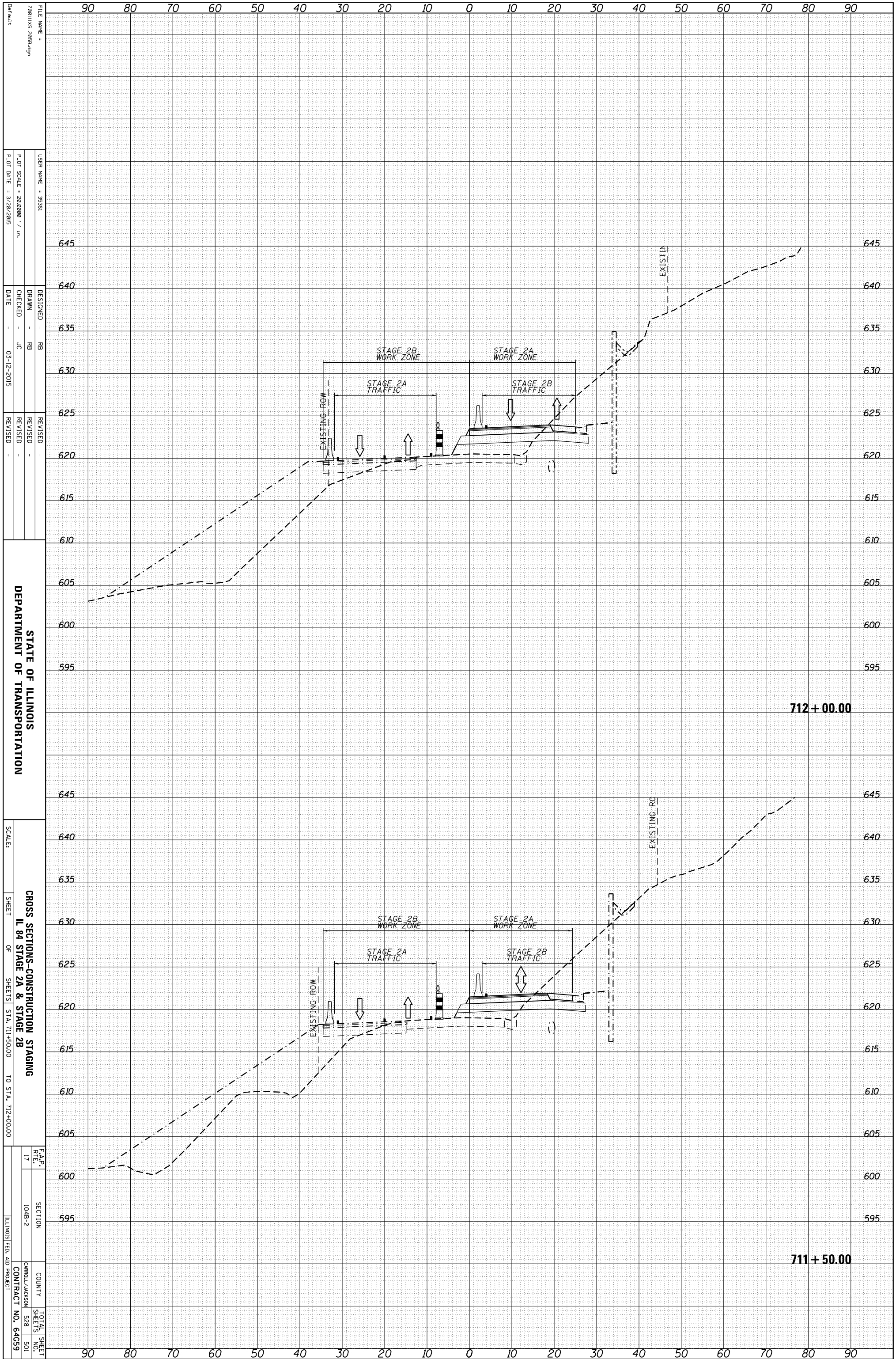


ORIGINAL SURVEY	SURVEYED _____	BY _____	DATE _____
NOTE BOOK	PLOTTED _____		
	TEMPLATE _____		
	AREAS _____		
	AREAS CHECKED _____		

FINAL SURVEY	SURVEYED _____	BY _____	DATE _____
NOTE BOOK	PLOTTED _____		
	TEMPLATE _____		
	AREAS _____		
	AREAS CHECKED _____		



FILE NAME = 201111X\_205B.dgn  
 USER NAME = 35361  
 PLOT SCALE = 28.0000 / in.  
 PLOT DATE = 3/20/2015

DESIGNED - RB  
 DRAWN - RB  
 CHECKED - JC  
 DATE - 03-12-2015

REVISOR  
 REVISION  
 REVISION  
 REVISION

STATE OF ILLINOIS  
 DEPARTMENT OF TRANSPORTATION

645  
640  
635  
630  
625  
620  
615  
610  
605  
600  
595

645  
640  
635  
630  
625  
620  
615  
610  
605  
600  
595

712 + 00.00

711 + 50.00

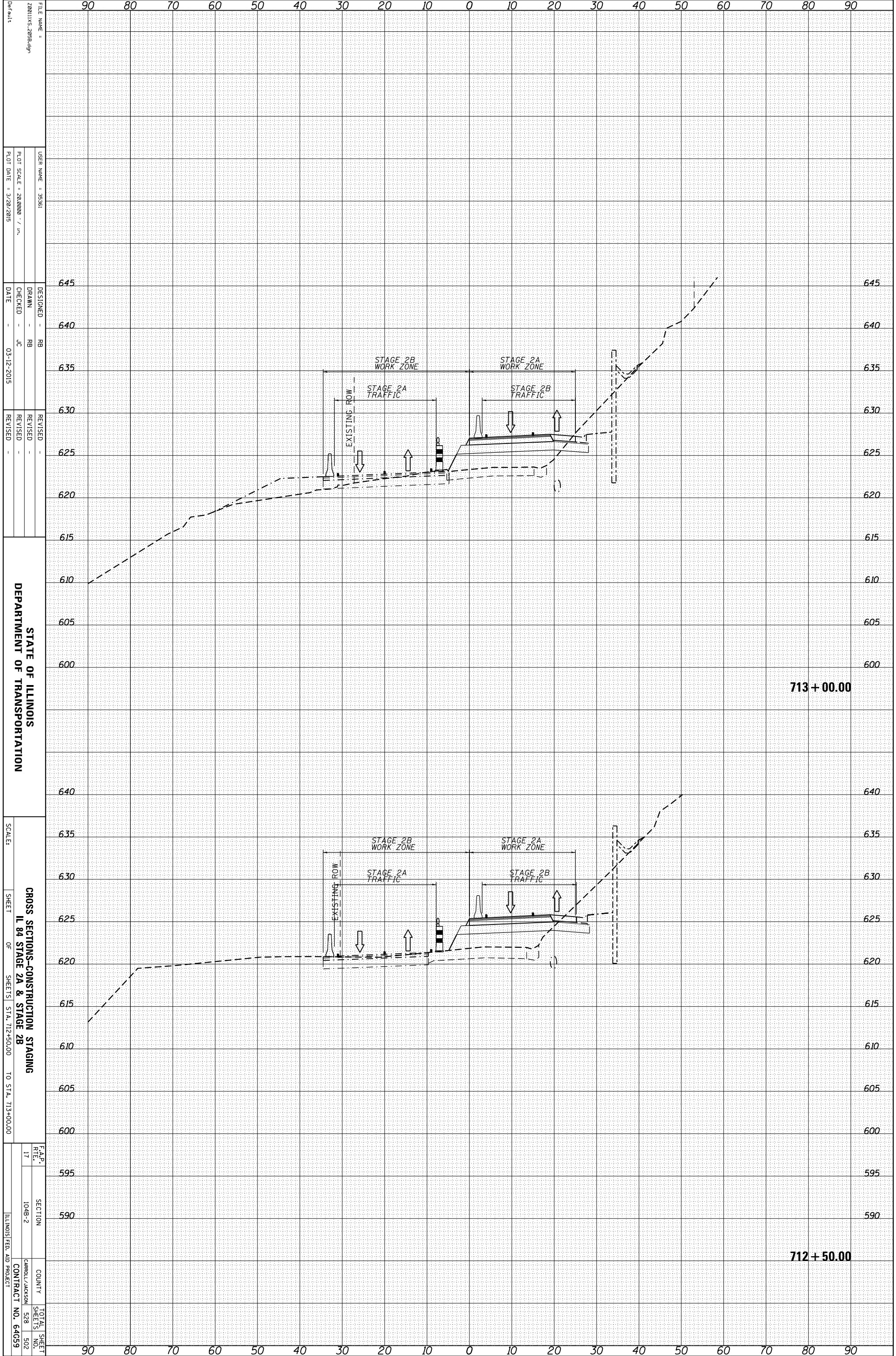
SCALE: SHEET 17 OF 501 SHEETS STA. 711+50.00 TO STA. 712+00.00

CROSS SECTIONS-CONSTRUCTION STAGING  
 IL 84 STAGE 2A & STAGE 2B

F.A.P. SECTION COUNTY TOTAL SHEET NO. 528 SHEET NO. 501  
 17 104B-2 CARROLL/JACKSON CONTRACT NO. 64G59  
 ILLINOIS FED. AID PROJECT

ORIGINAL SURVEY	SURVEYED	BY	DATE
NOTE BOOK	PLOTTED		
	TEMPLATE		
	AREAS		
	AREAS CHECKED		

FINAL SURVEY	SURVEYED	BY	DATE
NOTE BOOK	PLOTTED		
	TEMPLATE		
	AREAS		
	AREAS CHECKED		



FILE NAME = 201111X\_2056.dgn  
 USER NAME = 35361  
 PLOT SCALE = 28.0000 / in.  
 PLOT DATE = 3/20/2015

DESIGNED - RB  
 DRAWN - RB  
 CHECKED - JC  
 DATE - 03-12-2015

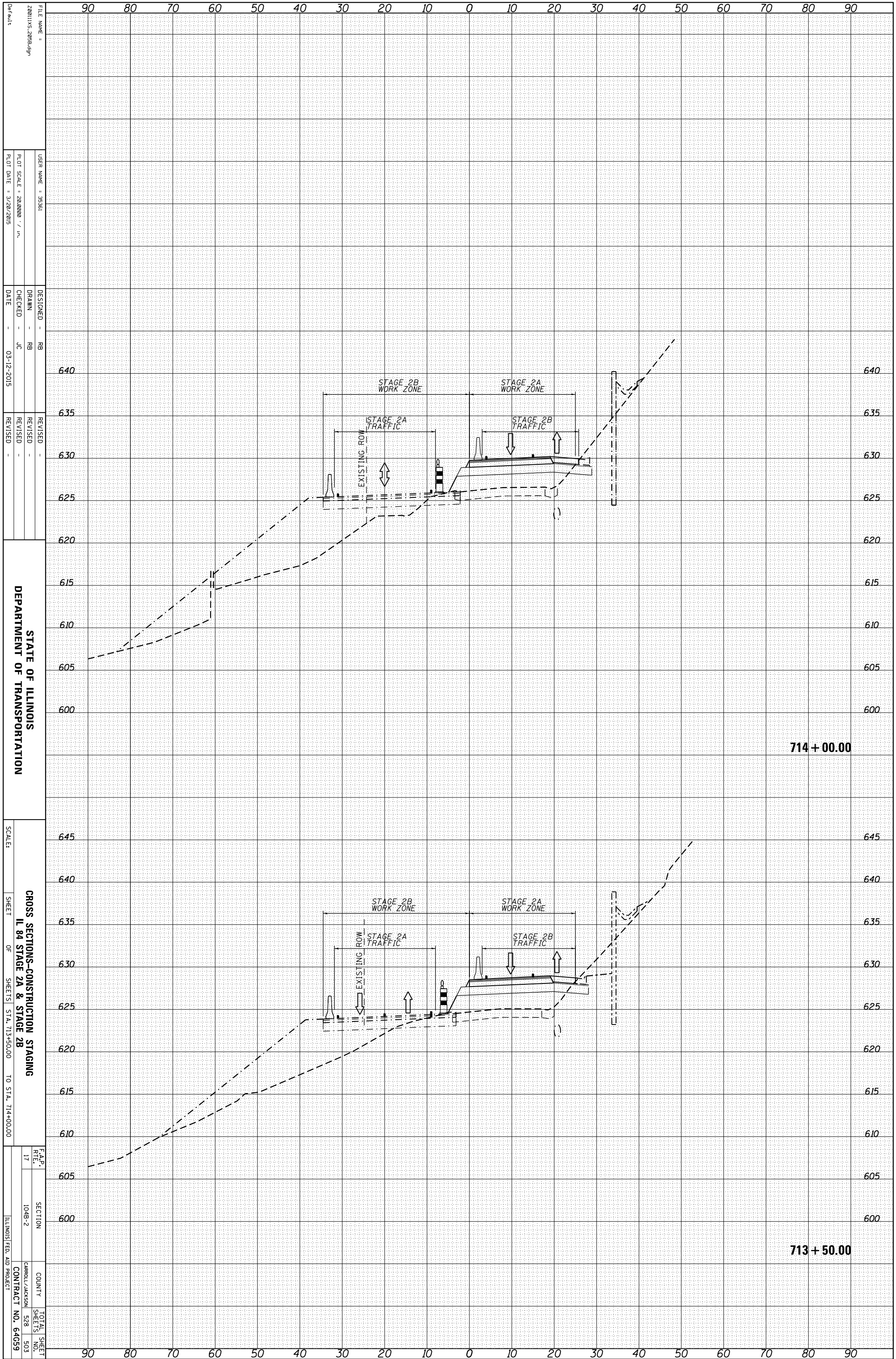
REVISIONS  
 REVISION NO. 1  
 REVISION DESCRIPTION

STATE OF ILLINOIS  
 DEPARTMENT OF TRANSPORTATION  
 CROSS SECTIONS-CONSTRUCTION STAGING  
 IL 84 STAGE 2A & STAGE 2B  
 SHEET OF SHEETS STA. 712+50.00 TO STA. 713+00.00

90	80	70	60	50	40	30	20	10	0	10	20	30	40	50	60	70	80	90	
645																			645
640																			640
635																			635
630																			630
625																			625
620																			620
615																			615
610																			610
605																			605
600																			600
																			713 + 00.00
640																			640
635																			635
630																			630
625																			625
620																			620
615																			615
610																			610
605																			605
600																			600
595																			595
590																			590
																			712 + 50.00
90	80	70	60	50	40	30	20	10	0	10	20	30	40	50	60	70	80	90	

ORIGINAL SURVEY	SURVEYED _____	BY _____	DATE _____
NOTE BOOK	PLOTTED _____		
	TEMPLATE _____		
	AREAS _____		
	AREAS CHECKED _____		

FINAL SURVEY	SURVEYED _____	BY _____	DATE _____
NOTE BOOK	PLOTTED _____		
	TEMPLATE _____		
	AREAS _____		
	AREAS CHECKED _____		



FILE NAME = 201111X15\_2056.dgn  
 USER NAME = 35361  
 PLOT SCALE = 28.0000 / in.  
 PLOT DATE = 3/20/2015

DESIGNED - RB  
 DRAWN - RB  
 CHECKED - JC  
 DATE - 03-12-2015

STATE OF ILLINOIS  
 DEPARTMENT OF TRANSPORTATION

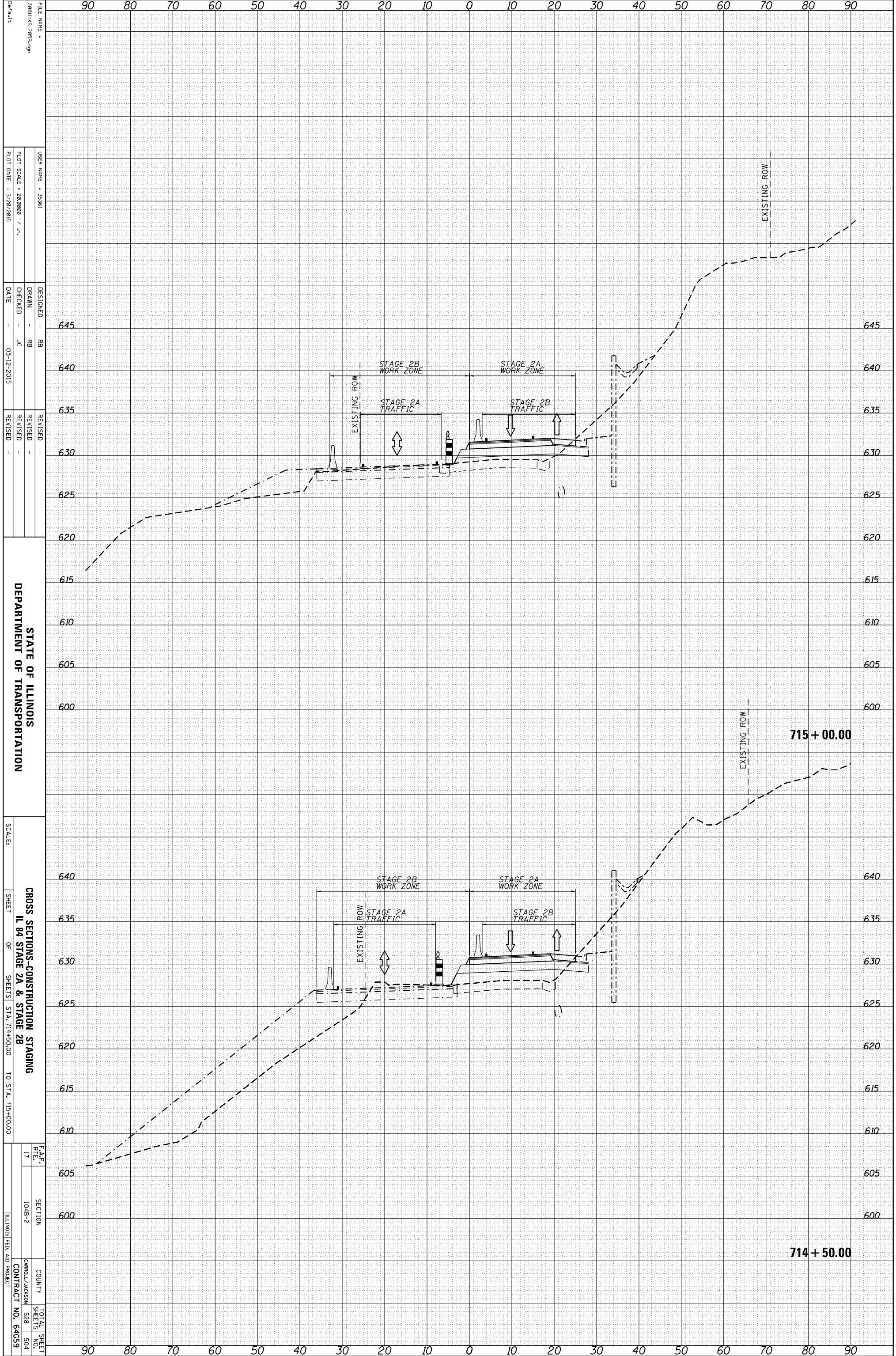
CROSS SECTIONS-CONSTRUCTION STAGING  
 IL 84 STAGE 2A & STAGE 2B

SCALE: SHEET OF SHEETS STA. 713+50.00 TO STA. 714+00.00

F.A.P. R.T.E. 17 SECTION 104B-2 COUNTY CARROLL/JACKSON TOTAL SHEET SHEETS NO. 528 503 CONTRACT NO. 64G59 ILLINOIS FED. AID PROJECT

ORIGINAL SURVEY	SURVEYED _____	BY _____	DATE _____
NOTE BOOK	PLOTTED _____		
	TEMPLATE _____		
	AREAS _____		
	AREAS CHECKED _____		

FINAL SURVEY	SURVEYED _____	BY _____	DATE _____
NOTE BOOK	PLOTTED _____		
	TEMPLATE _____		
	AREAS _____		
	AREAS CHECKED _____		



FILE NAME = 201111X\_2056.dgn  
 USER NAME = 35361  
 PLOT SCALE = 28.0000 / in.  
 PLOT DATE = 3/20/2015

DESIGNED - RB  
 DRAWN - RB  
 CHECKED - JC  
 DATE - 03-12-2015

REVISIONS  
 REVISION NO. \_\_\_\_\_  
 DESCRIPTION \_\_\_\_\_  
 DATE \_\_\_\_\_

STATE OF ILLINOIS  
 DEPARTMENT OF TRANSPORTATION

SCALE: \_\_\_\_\_

SHEET \_\_\_\_\_ OF \_\_\_\_\_ SHEETS  
 STA. 714+50.00 TO STA. 715+00.00

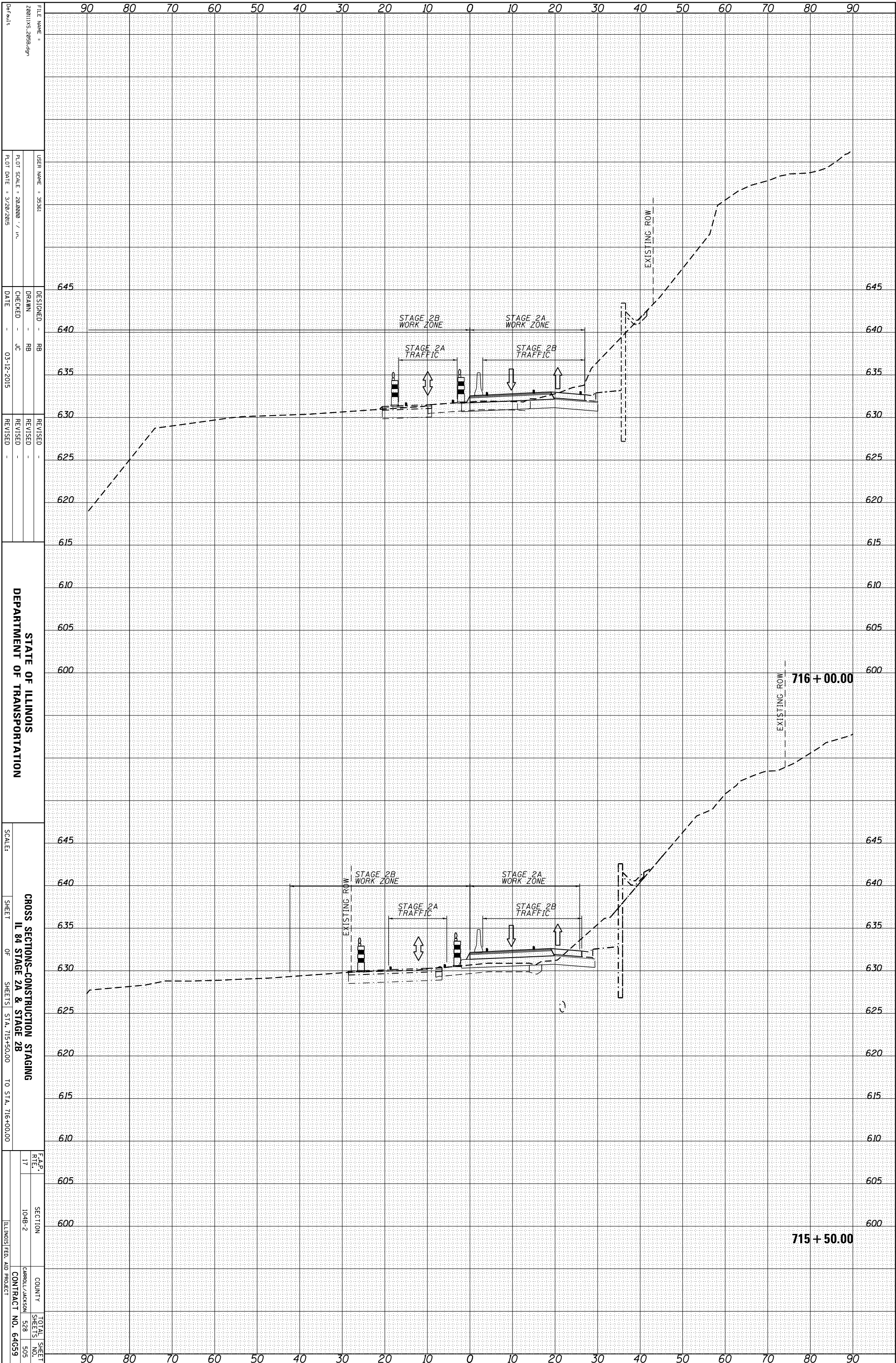
CROSS SECTIONS-CONSTRUCTION STAGING  
 IL 84 STAGE 2A & STAGE 2B

F.A.P. R/L	SECTION	COUNTY	TOTAL SHEET NO.
17	104B-2	CARROLL/JACKSON	528 / 504

ILLINOIS FED. AID PROJECT CONTRACT NO. 64G59

ORIGINAL SURVEY	SURVEYED	BY	DATE
NOTE BOOK	PLOTTED		
	TEMPLATE		
	AREAS		
	AREAS CHECKED		

FINAL SURVEY	SURVEYED	BY	DATE
NOTE BOOK	PLOTTED		
	TEMPLATE		
	AREAS		
	AREAS CHECKED		



FILE NAME = 201111X\_205B.dgn  
 USER NAME = 35361  
 PLOT SCALE = 28.0000 / in.  
 PLOT DATE = 3/20/2015

DESIGNED - RB  
 DRAWN - RB  
 CHECKED - JC  
 DATE - 03-12-2015

REVISIED -  
 REVISIED -  
 REVISIED -

STATE OF ILLINOIS  
 DEPARTMENT OF TRANSPORTATION

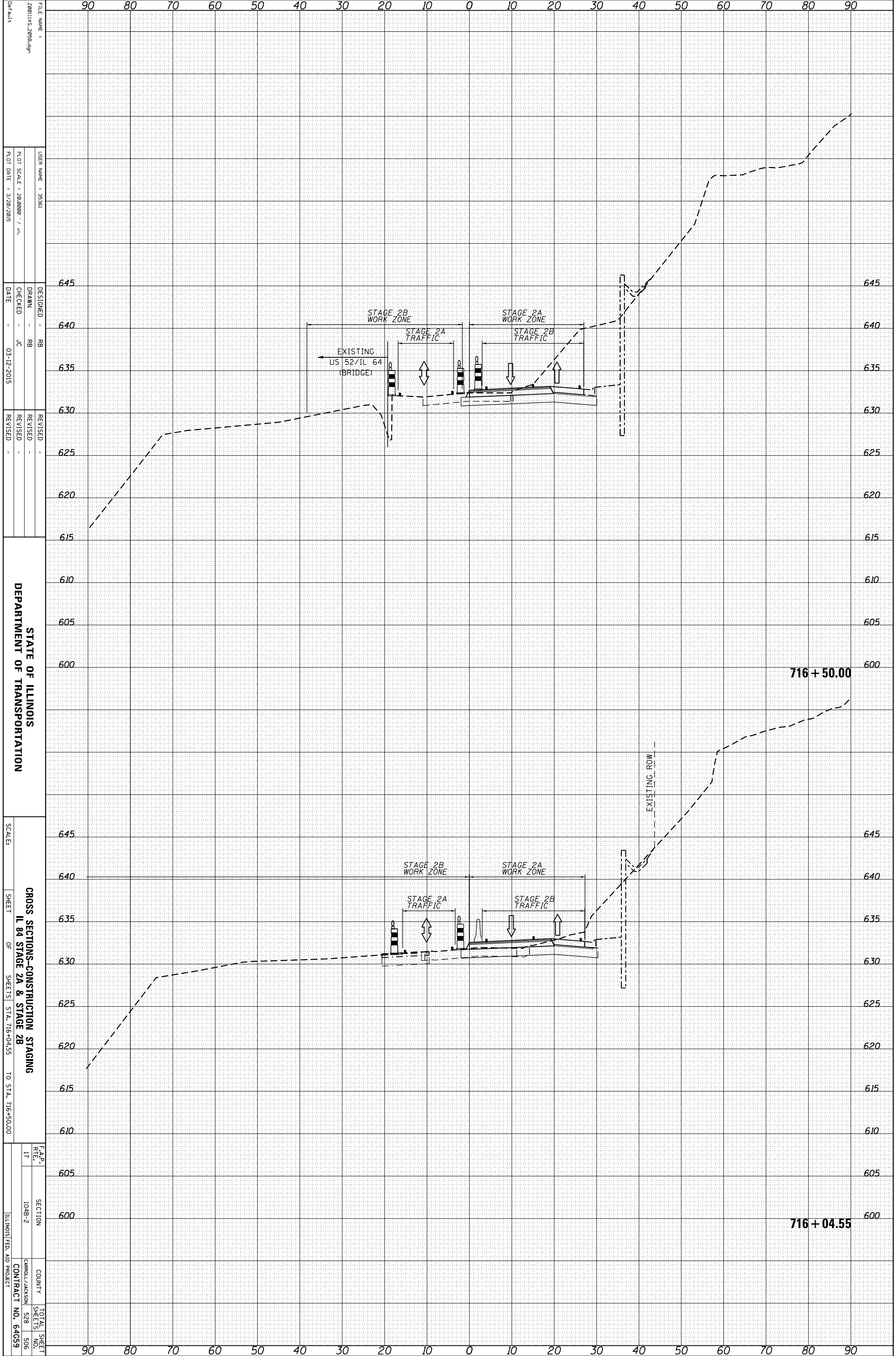
CROSS SECTIONS-CONSTRUCTION STAGING  
 IL 84 STAGE 2A & STAGE 2B  
 SHEET OF SHEETS STA. 715+50.00 TO STA. 716+00.00

SCALE:

F.A.P. R.T.E. 17  
 SECTION 104B-2  
 COUNTY CARROLL/JACKSON  
 TOTAL SHEET SHEETS NO. 528  
 CONTRACT NO. 64G59  
 ILLINOIS FED. AID PROJECT

ORIGINAL SURVEY	SURVEYED	BY	DATE
NOTE BOOK	PLOTTED		
	TEMPLATE		
	AREAS		
	AREAS CHECKED		

FINAL SURVEY	SURVEYED	BY	DATE
NOTE BOOK	PLOTTED		
	TEMPLATE		
	AREAS		
	AREAS CHECKED		



FILE NAME = 201111x\_2056.dgn  
 USER NAME = 35361  
 PLOT SCALE = 28.0000 / in.  
 PLOT DATE = 3/20/2015

DESIGNED - RB  
 DRAWN - RB  
 CHECKED - JC  
 DATE - 03-12-2015

REVISIONS  
 REVISION NO. DATE DESCRIPTION

STATE OF ILLINOIS  
 DEPARTMENT OF TRANSPORTATION

716 + 50.00

EXISTING ROW

716 + 04.55

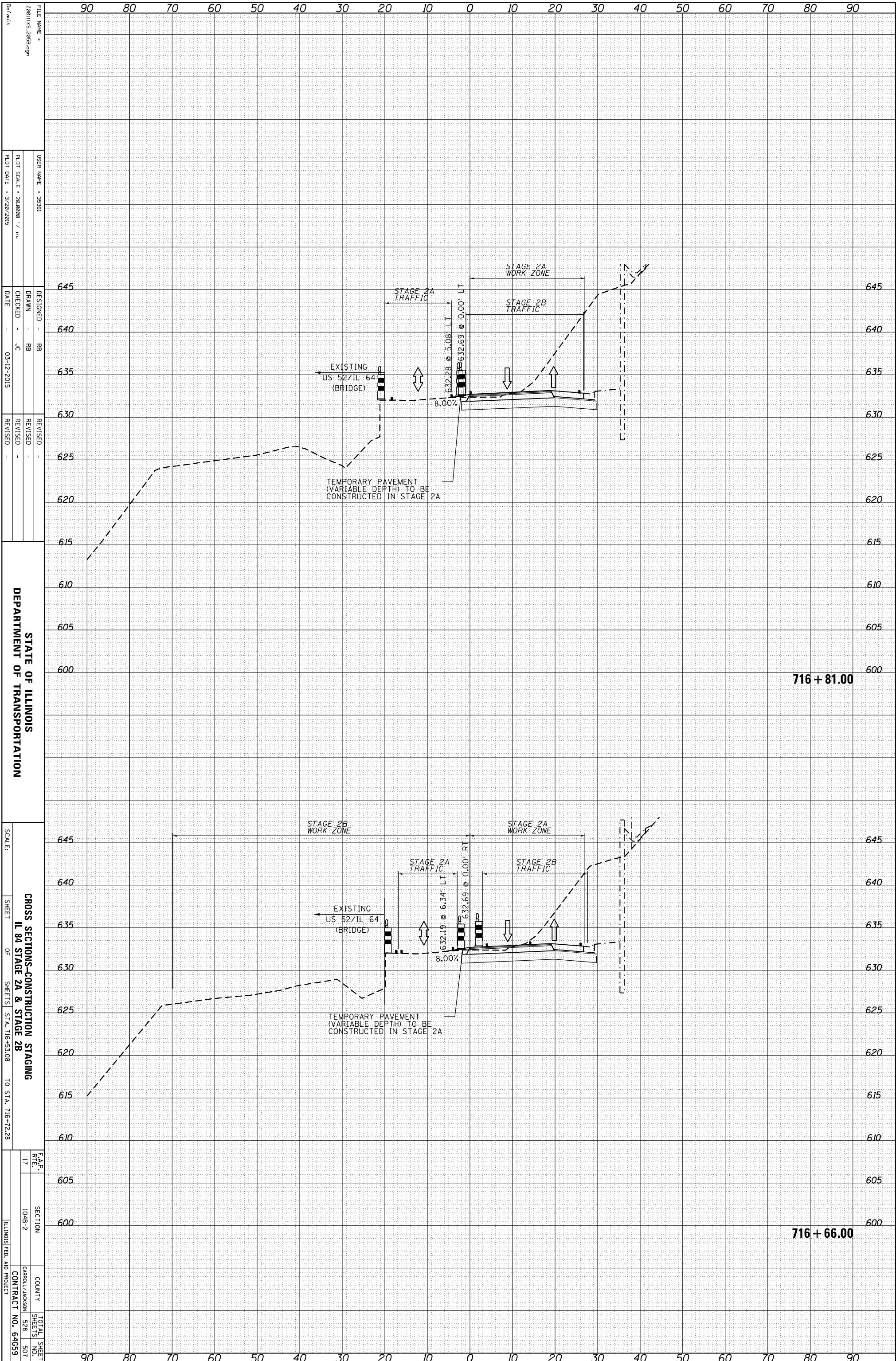
SCALE: SHEET OF SHEETS STA. 716+04.55 TO STA. 716+50.00

CROSS SECTIONS-CONSTRUCTION STAGING  
 IL 84 STAGE 2A & STAGE 2B

F.A.P. RT# 17 SECTION 104B-2 COUNTY CARROLL/JACKSON TOTAL SHEET NO. 528 SHEET NO. 506 CONTRACT NO. 64G59 ILLINOIS FED. AID PROJECT

ORIGINAL SURVEY	SURVEYED _____	BY _____	DATE _____
NOTE BOOK	PLOTTED _____		
	TEMPLATE _____		
	AREAS _____		
	AREAS CHECKED _____		

FINAL SURVEY	SURVEYED _____	BY _____	DATE _____
NOTE BOOK	PLOTTED _____		
	TEMPLATE _____		
	AREAS _____		
	AREAS CHECKED _____		



FILE NAME = 201111X\_2056.dgn  
 USER NAME = 3581  
 DESIGNER = RB  
 DRAWN = RB  
 CHECKED = JC  
 DATE = 03-12-2015  
 REVISIONS:

STATE OF ILLINOIS  
 DEPARTMENT OF TRANSPORTATION

CROSS SECTIONS-CONSTRUCTION STAGING  
 IL 84 STAGE 2A & STAGE 2B  
 SHEET OF SHEETS STA. 716+53.08 TO STA. 716+72.28

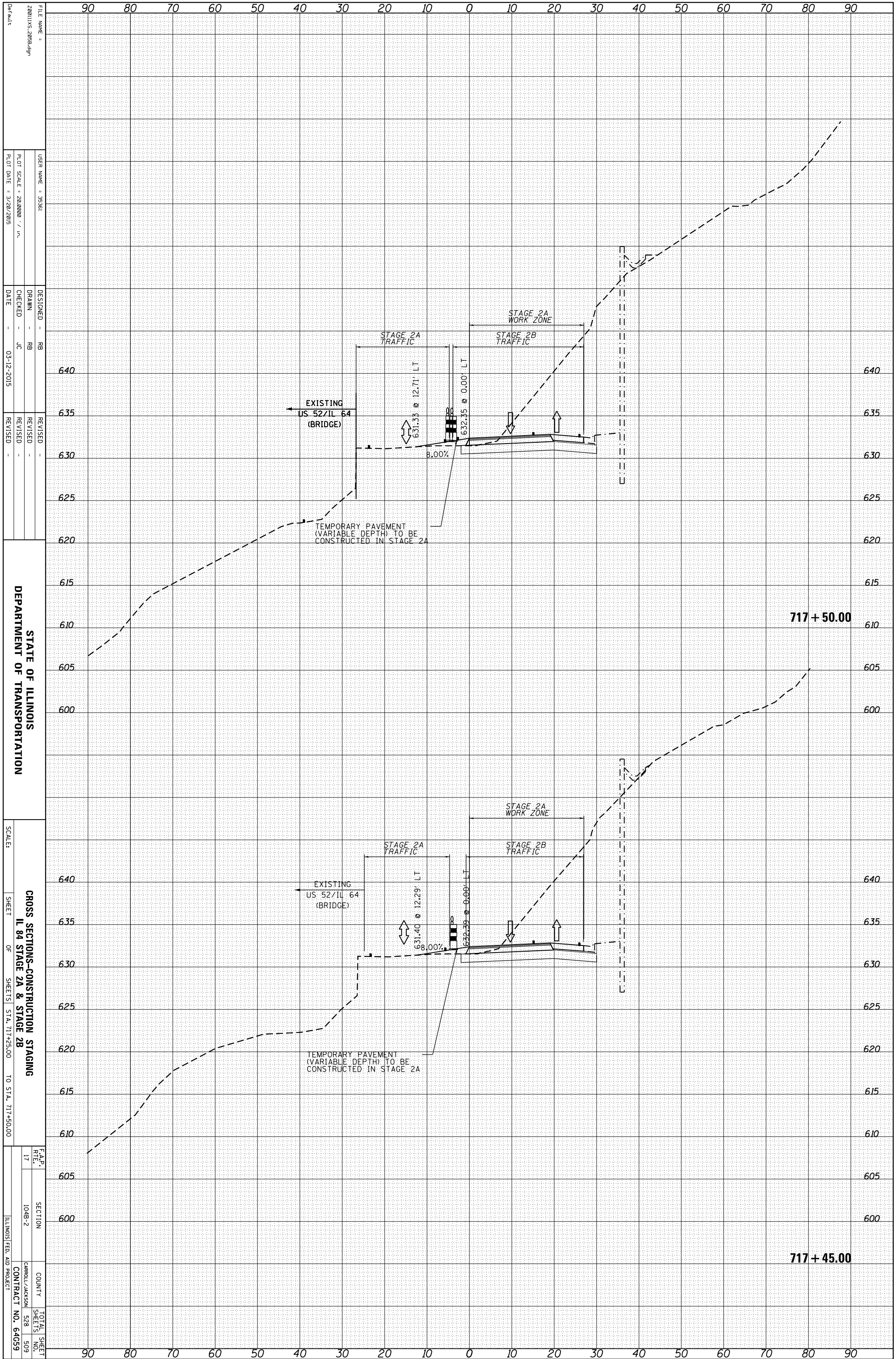
F.A.P. RT. 17  
 SECTION 104B-2  
 COUNTY CARROLL/JACKSON  
 TOTAL SHEET SHEETS NO. 528 507  
 CONTRACT NO. 64G59  
 ILLINOIS FED. AID PROJECT





ORIGINAL SURVEY	SURVEYED _____	BY _____	DATE _____
NOTE BOOK	PLOTTED _____		
	TEMPLATE _____		
	AREAS _____		
	AREAS CHECKED _____		

FINAL SURVEY	SURVEYED _____	BY _____	DATE _____
NOTE BOOK	PLOTTED _____		
	TEMPLATE _____		
	AREAS _____		
	AREAS CHECKED _____		



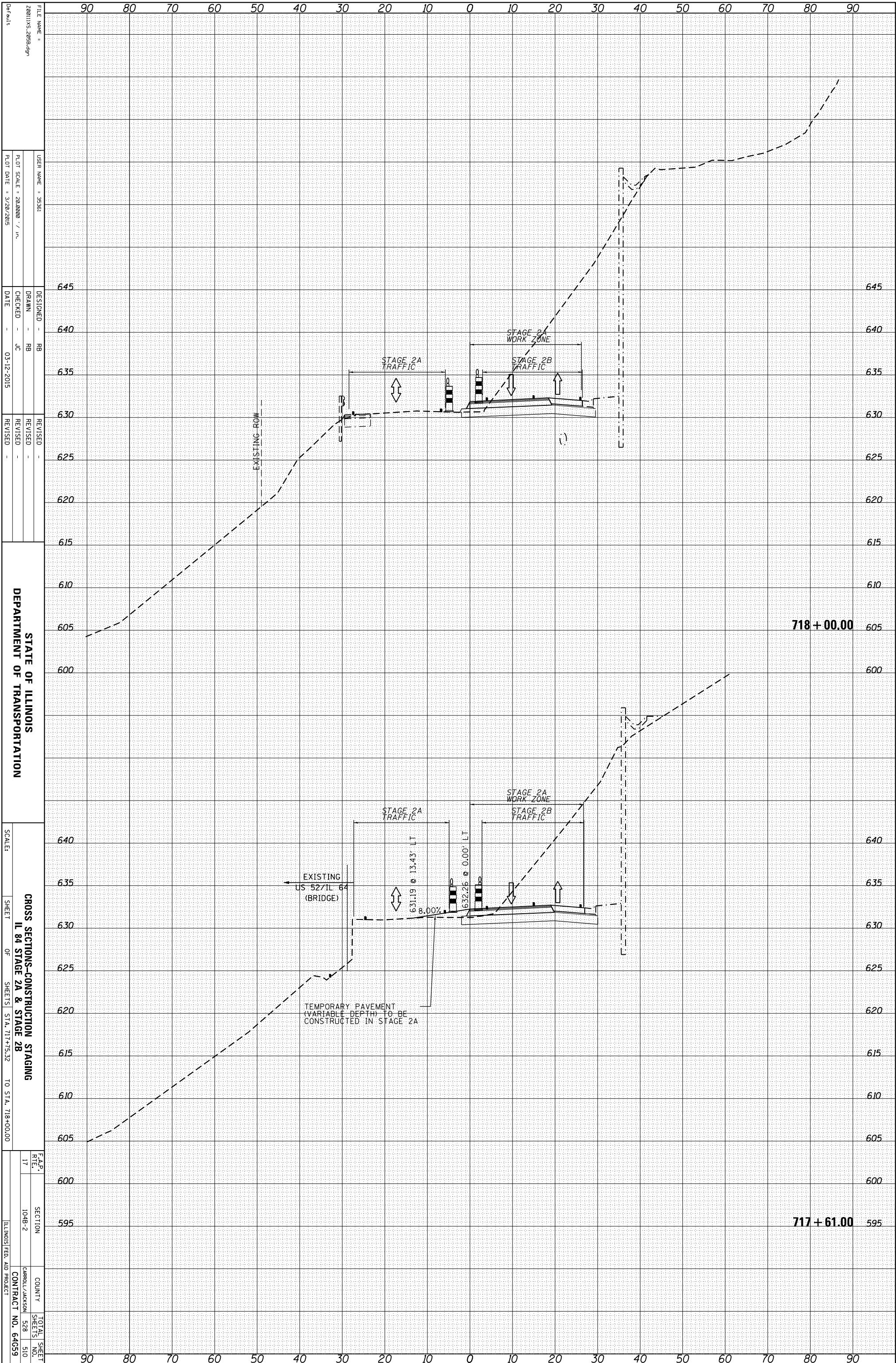
STATE OF ILLINOIS  
DEPARTMENT OF TRANSPORTATION

CROSS SECTIONS-CONSTRUCTION STAGING  
IL 84 STAGE 2A & STAGE 2B  
SHEET OF SHEETS STA. 717+25.00 TO STA. 717+50.00

FILE NAME =	280111X_2056.dgn
USER NAME =	35361
DESIGNED -	RB
DRAWN -	RB
CHECKED -	JC
DATE -	03-12-2015
REVISIONS	
REVISION NO.	
REVISION DESCRIPTION	
DATE	
SCALE:	
F.A.P. R/L	17
SECTION	104B-2
COUNTY	CARROLL/JACKSON
TOTAL SHEET NO.	528
SHEET NO.	509
CONTRACT NO.	64G59
ILLINOIS FED. AID PROJECT	

ORIGINAL SURVEY	SURVEYED	BY	DATE
NOTE BOOK	PLOTTED		
	TEMPLATE		
	AREAS		
	AREAS CHECKED		

FINAL SURVEY	SURVEYED	BY	DATE
NOTE BOOK	PLOTTED		
	TEMPLATE		
	AREAS		
	AREAS CHECKED		



FILE NAME = 201111X\_2056.dgn  
 USER NAME = 35361  
 PLOT SCALE = 28.0000 / in.  
 PLOT DATE = 3/20/2015

DESIGNED - RB  
 DRAWN - RB  
 CHECKED - JC  
 DATE - 03-12-2015

REVISIONS  
 REVISION NO. DATE DESCRIPTION

STATE OF ILLINOIS  
 DEPARTMENT OF TRANSPORTATION

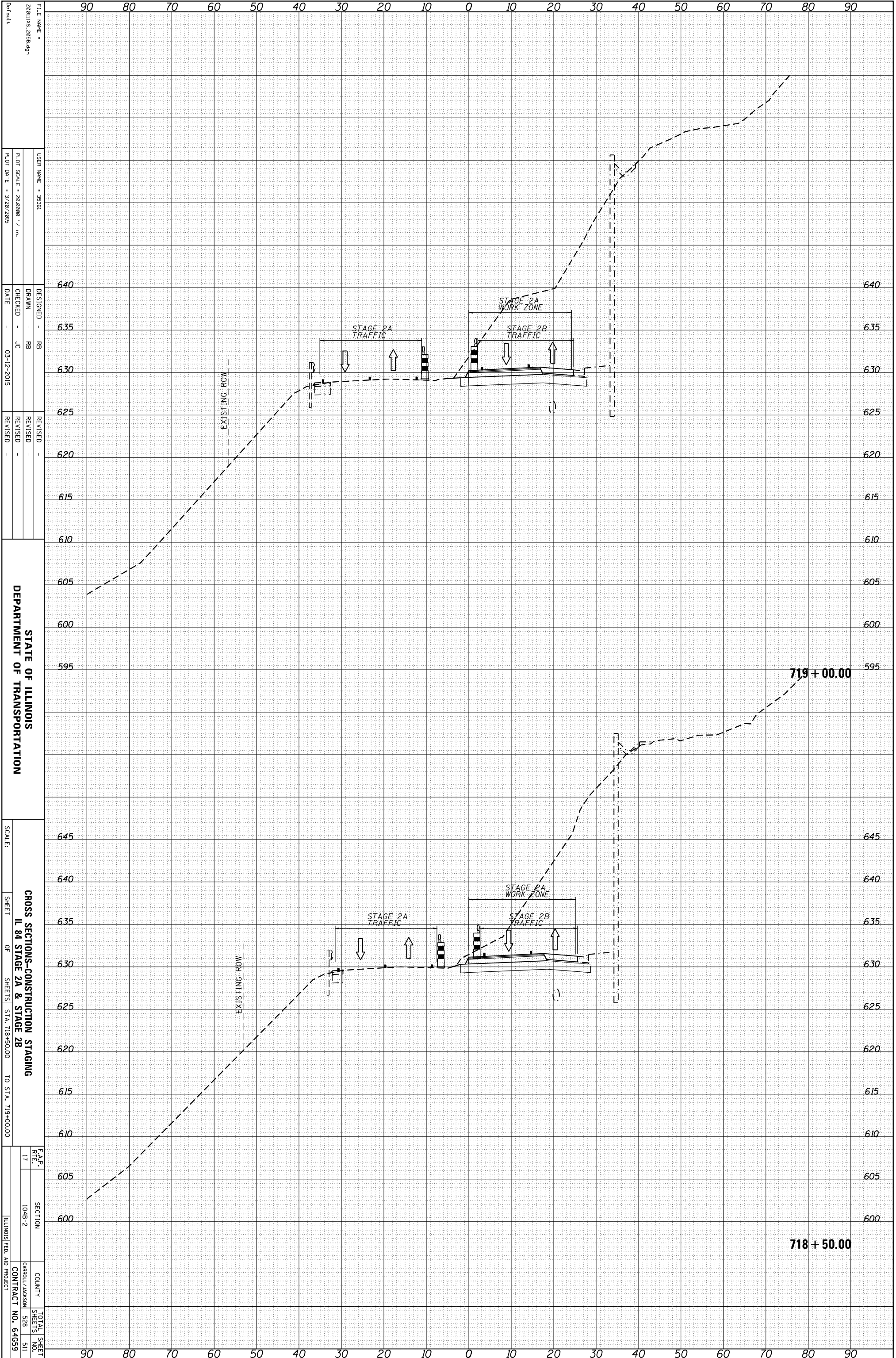
CROSS SECTIONS-CONSTRUCTION STAGING  
 IL 84 STAGE 2A & STAGE 2B

SCALE: SHEET OF SHEETS STA. 717+75.32 TO STA. 718+00.00

F.A.P. R.T.E. 17 SECTION 104B-2 COUNTY CARROLL/JACKSON TOTAL SHEET NO. 528 SHEET NO. 510 ILLINOIS FED. AID PROJECT CONTRACT NO. 64G59

ORIGINAL SURVEY	SURVEYED _____	BY _____	DATE _____
NOTE BOOK	PLOTTED _____		
	TEMPLATE _____		
	AREAS _____		
	AREAS CHECKED _____		

FINAL SURVEY	SURVEYED _____	BY _____	DATE _____
NOTE BOOK	PLOTTED _____		
	TEMPLATE _____		
	AREAS _____		
	AREAS CHECKED _____		



FILE NAME = 201111X\_2056.dgn  
 USER NAME = 35361  
 PLOT SCALE = 28.0000 / in.  
 PLOT DATE = 3/20/2015

DESIGNED - RB  
 DRAWN - RB  
 CHECKED - JC  
 DATE - 03-12-2015

REVISIONS  
 REVISION NO. \_\_\_\_\_  
 REVISION DESCRIPTION \_\_\_\_\_  
 DATE \_\_\_\_\_

STATE OF ILLINOIS  
 DEPARTMENT OF TRANSPORTATION

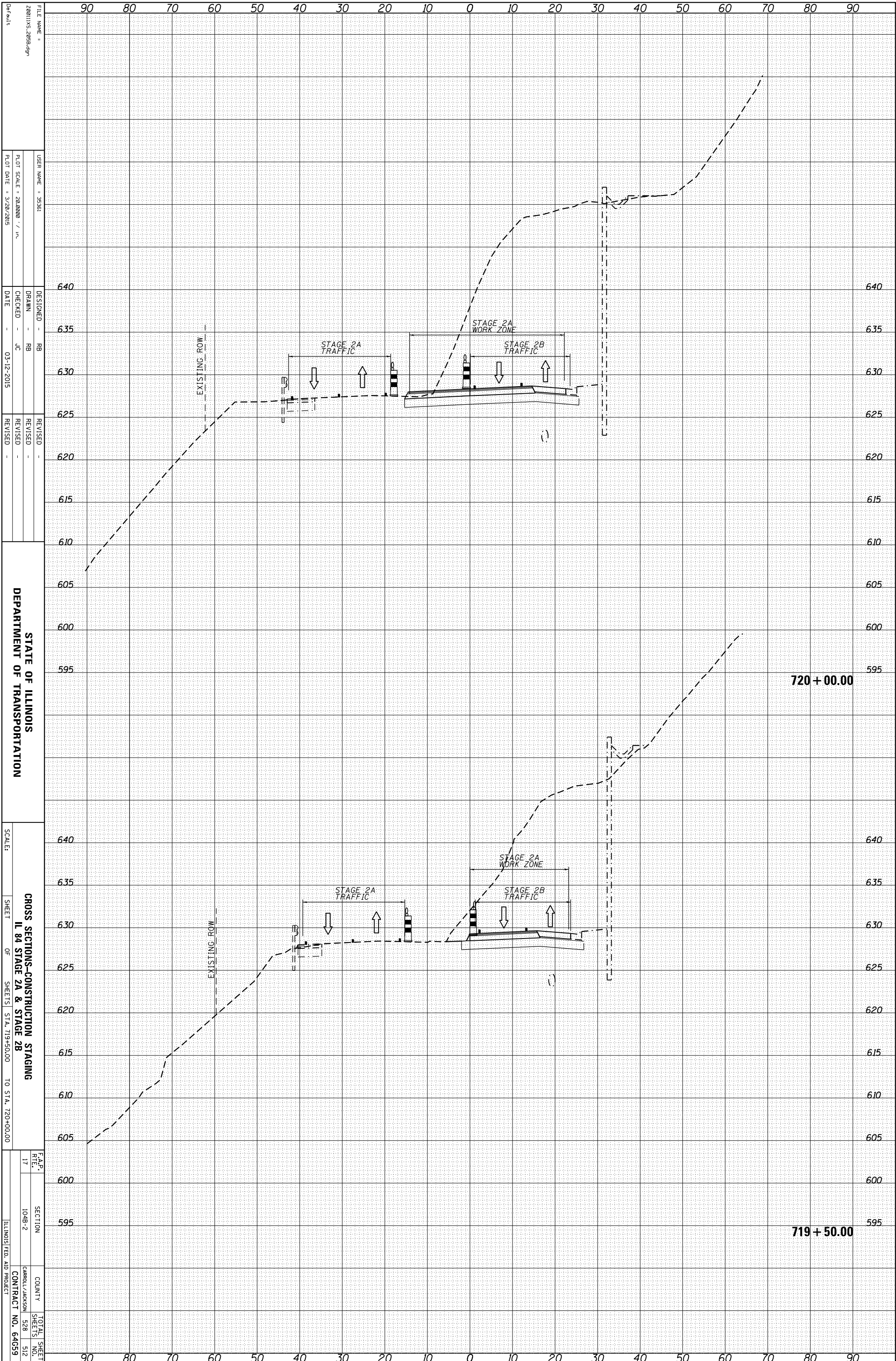
SCALE: SHEET \_\_\_\_\_ OF \_\_\_\_\_ SHEETS STA. 718+50.00 TO STA. 719+00.00

CROSS SECTIONS-CONSTRUCTION STAGING  
 IL 84 STAGE 2A & STAGE 2B

F.A.P. R.F.L. 17 SECTION 104B-2 COUNTY CARROLL/JACKSON TOTAL SHEET NO. 528 SHEET NO. 511 CONTRACT NO. 64G59 ILLINOIS FED. AID PROJECT

ORIGINAL SURVEY	SURVEYED _____	BY _____	DATE _____
NOTE BOOK	PLOTTED _____		
	TEMPLATE _____		
	AREAS _____		
	AREAS CHECKED _____		

FINAL SURVEY	SURVEYED _____	BY _____	DATE _____
NOTE BOOK	PLOTTED _____		
	TEMPLATE _____		
	AREAS _____		
	AREAS CHECKED _____		



FILE NAME = 200111X\_2056.dgn  
 USER NAME = 35361  
 PLOT SCALE = 28.0000 / in.  
 PLOT DATE = 3/20/2015

DESIGNED - RB  
 DRAWN - RB  
 CHECKED - JC  
 DATE - 03-12-2015

REVISOR -  
 REVISION -  
 REVISION -  
 REVISION -

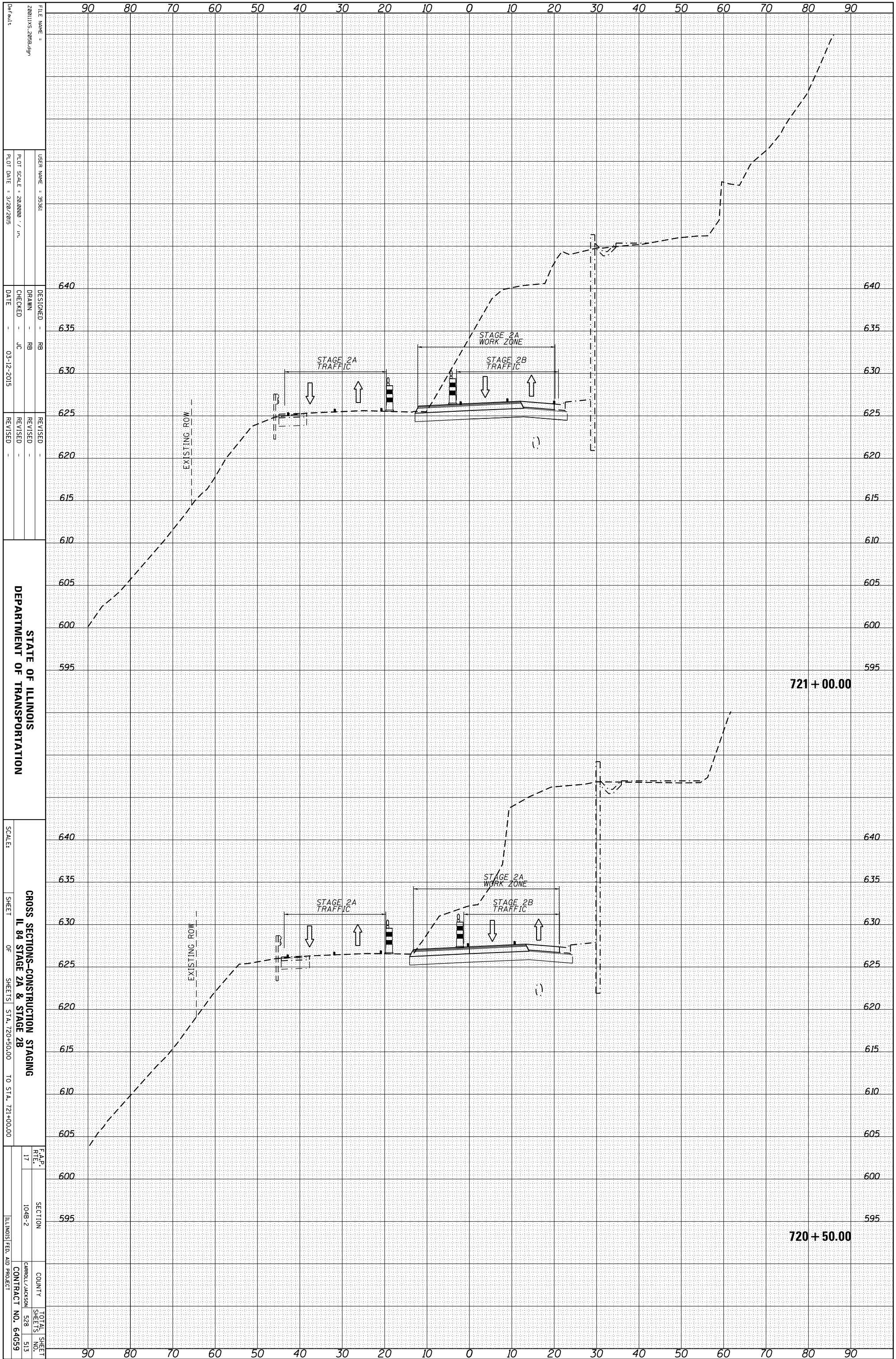
STATE OF ILLINOIS  
 DEPARTMENT OF TRANSPORTATION

CROSS SECTIONS-CONSTRUCTION STAGING  
 IL 84 STAGE 2A & STAGE 2B  
 SHEET OF SHEETS STA. 719+50.00 TO STA. 720+00.00

F.A.P. R.T.E. 17  
 SECTION 104B-2  
 COUNTY CARROLL/JACKSON  
 TOTAL SHEET SHEETS NO. 528 512  
 ILLINOIS FED. AID PROJECT CONTRACT NO. 64G59

ORIGINAL SURVEY	SURVEYED _____	BY _____	DATE _____
NOTE BOOK	PLOTTED _____		
	TEMPLATE _____		
	AREAS _____		
	AREAS CHECKED _____		

FINAL SURVEY	SURVEYED _____	BY _____	DATE _____
NOTE BOOK	PLOTTED _____		
	TEMPLATE _____		
	AREAS _____		
	AREAS CHECKED _____		



FILE NAME = 201111X\_2056.dgn  
 USER NAME = 35361  
 PLOT SCALE = 28.0000 / in.  
 PLOT DATE = 3/20/2015

DESIGNED - RB  
 DRAWN - RB  
 CHECKED - JC  
 DATE - 03-12-2015

REVISIONS  
 REVISION NO. DATE DESCRIPTION

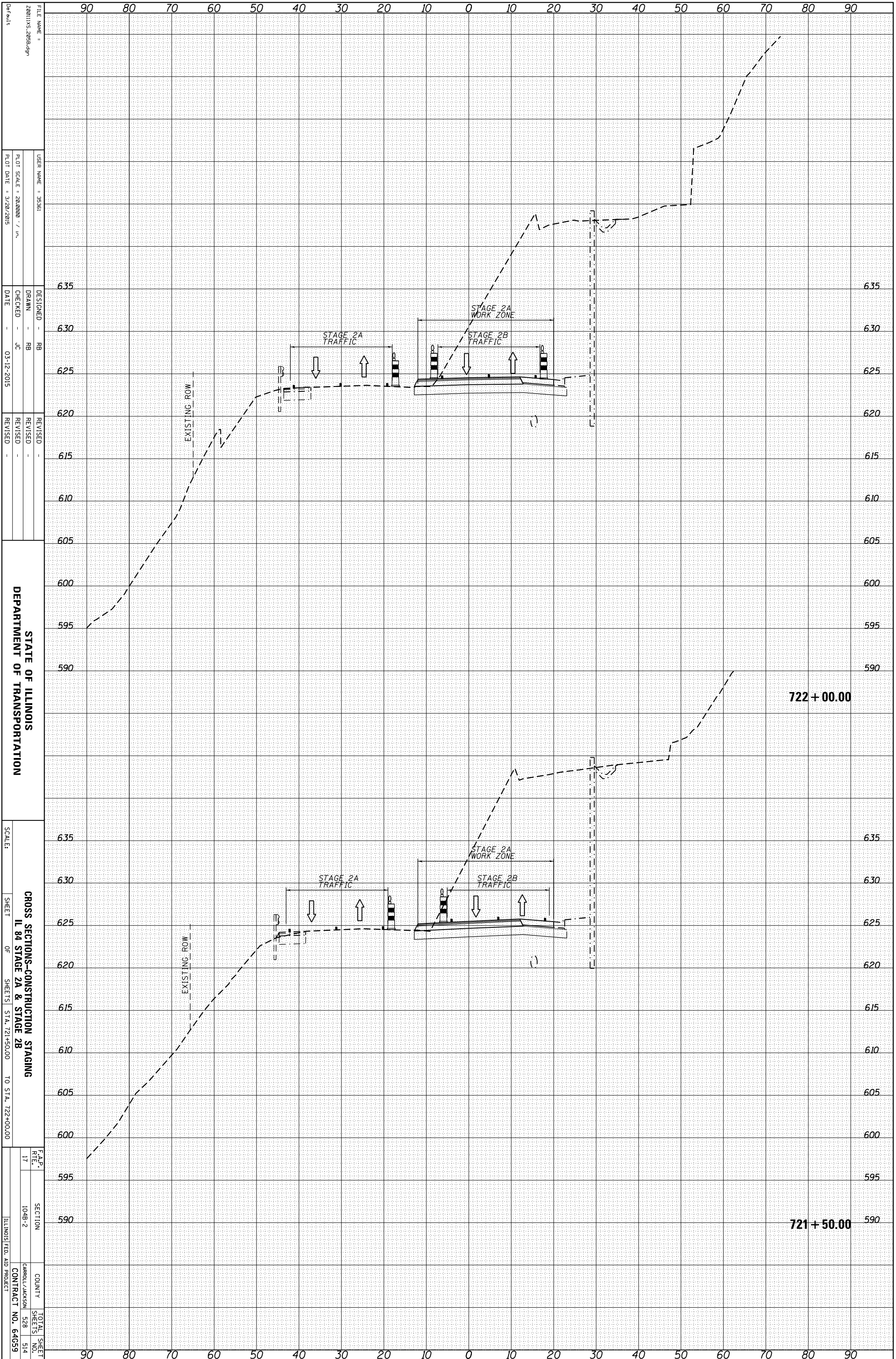
STATE OF ILLINOIS  
 DEPARTMENT OF TRANSPORTATION

CROSS SECTIONS-CONSTRUCTION STAGING  
 IL 84 STAGE 2A & STAGE 2B  
 SHEET OF SHEETS STA. 720+50.00 TO STA. 721+00.00

F.A.P. RT# 17  
 SECTION 104B-2  
 COUNTY CARROLL/JACKSON  
 TOTAL SHEET NO. 528 SHEET NO. 513  
 CONTRACT NO. 64G59  
 ILLINOIS FED. AID PROJECT

ORIGINAL SURVEY	SURVEYED _____	BY _____	DATE _____
NOTE BOOK	PLOTTED _____		
	TEMPLATE _____		
	AREAS _____		
	AREAS CHECKED _____		

FINAL SURVEY	SURVEYED _____	BY _____	DATE _____
NOTE BOOK	PLOTTED _____		
	TEMPLATE _____		
	AREAS _____		
	AREAS CHECKED _____		



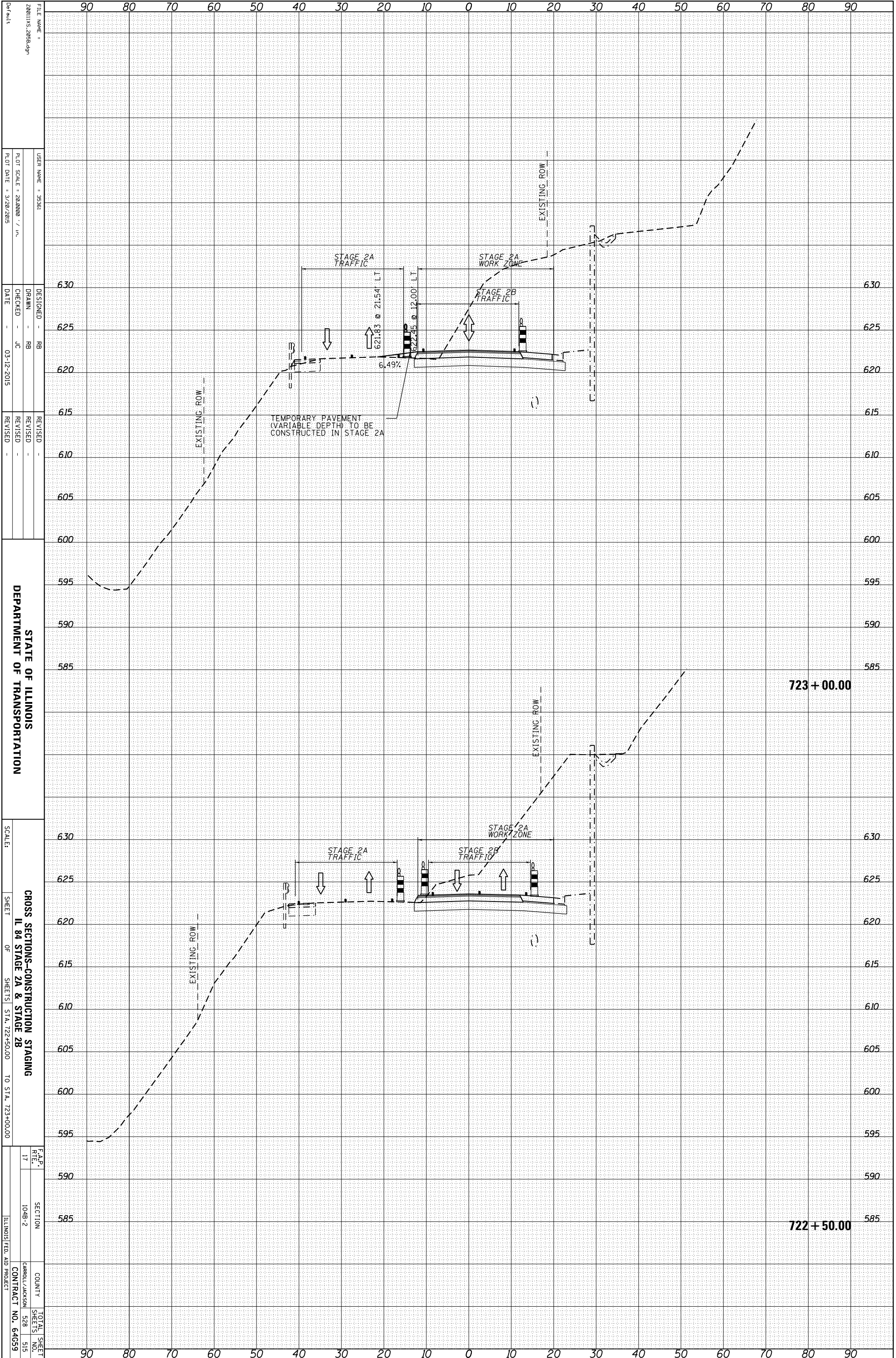
FILE NAME = 200111X\_2056.dgn  
 USER NAME = 35361  
 DESIGNER = RB  
 DRAWN = RB  
 CHECKED = JC  
 DATE = 03-12-2015  
 REVISIONS:

STATE OF ILLINOIS  
 DEPARTMENT OF TRANSPORTATION

SCALE: SHEET 17 OF 514 SHEETS STA. 721+50.00 TO STA. 722+00.00  
 CROSS SECTIONS-CONSTRUCTION STAGING  
 IL 84 STAGE 2A & STAGE 2B  
 COUNTY: CARROLL/JACKSON  
 CONTRACT NO. 64G59  
 TOTAL SHEETS: 514  
 SHEETS NO.: 528

ORIGINAL SURVEY	SURVEYED _____	BY _____	DATE _____
NOTE BOOK	PLOTTED _____		
	TEMPLATE _____		
	AREAS _____		
	AREAS CHECKED _____		

FINAL SURVEY	SURVEYED _____	BY _____	DATE _____
NOTE BOOK	PLOTTED _____		
	TEMPLATE _____		
	AREAS _____		
	AREAS CHECKED _____		



FILE NAME = 201111X\_2056.dgn  
 USER NAME = 35361  
 PLOT SCALE = 28.0000 / in.  
 PLOT DATE = 3/20/2015

DESIGNED - RB  
 DRAWN - RB  
 CHECKED - JC  
 DATE - 03-12-2015

REVISIONS  
 REVISION NO. DATE BY

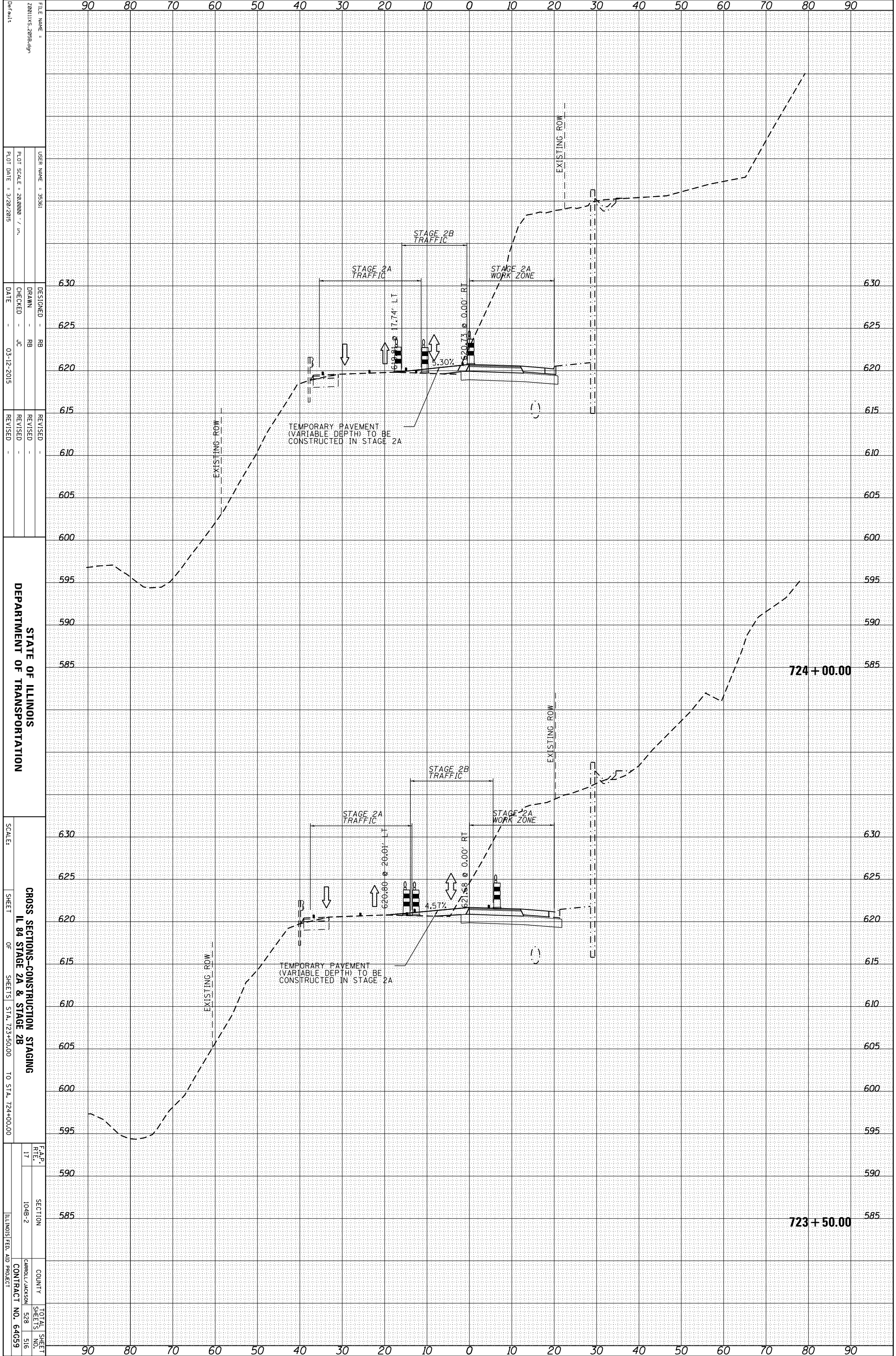
STATE OF ILLINOIS  
 DEPARTMENT OF TRANSPORTATION

CROSS SECTIONS-CONSTRUCTION STAGING  
 IL 84 STAGE 2A & STAGE 2B  
 SHEET OF SHEETS STA. 722+50.00 TO STA. 723+00.00

F.A.P. R.T.E. 17  
 SECTION 104B-2  
 COUNTY CARROLL/JACKSON  
 TOTAL SHEET NO. 528  
 SHEET NO. 515  
 ILLINOIS FED. AID PROJECT CONTRACT NO. 64G59

ORIGINAL SURVEY	SURVEYED _____	BY _____	DATE _____
NOTE BOOK	PLOTTED _____		
	TEMPLATE _____		
	AREAS _____		
	AREAS CHECKED _____		

FINAL SURVEY	SURVEYED _____	BY _____	DATE _____
NOTE BOOK	PLOTTED _____		
	TEMPLATE _____		
	AREAS _____		
	AREAS CHECKED _____		



FILE NAME = 201111X\_2056.dgn  
 USER NAME = 35361  
 PLOT SCALE = 28.0000 / in.  
 PLOT DATE = 3/20/2015

DESIGNED - RB  
 DRAWN - RB  
 CHECKED - JC  
 DATE - 03-12-2015

REVISIONS  
 REVISION NO. \_\_\_\_\_  
 REVISION DATE \_\_\_\_\_

STATE OF ILLINOIS  
 DEPARTMENT OF TRANSPORTATION

724 + 00.00

723 + 50.00

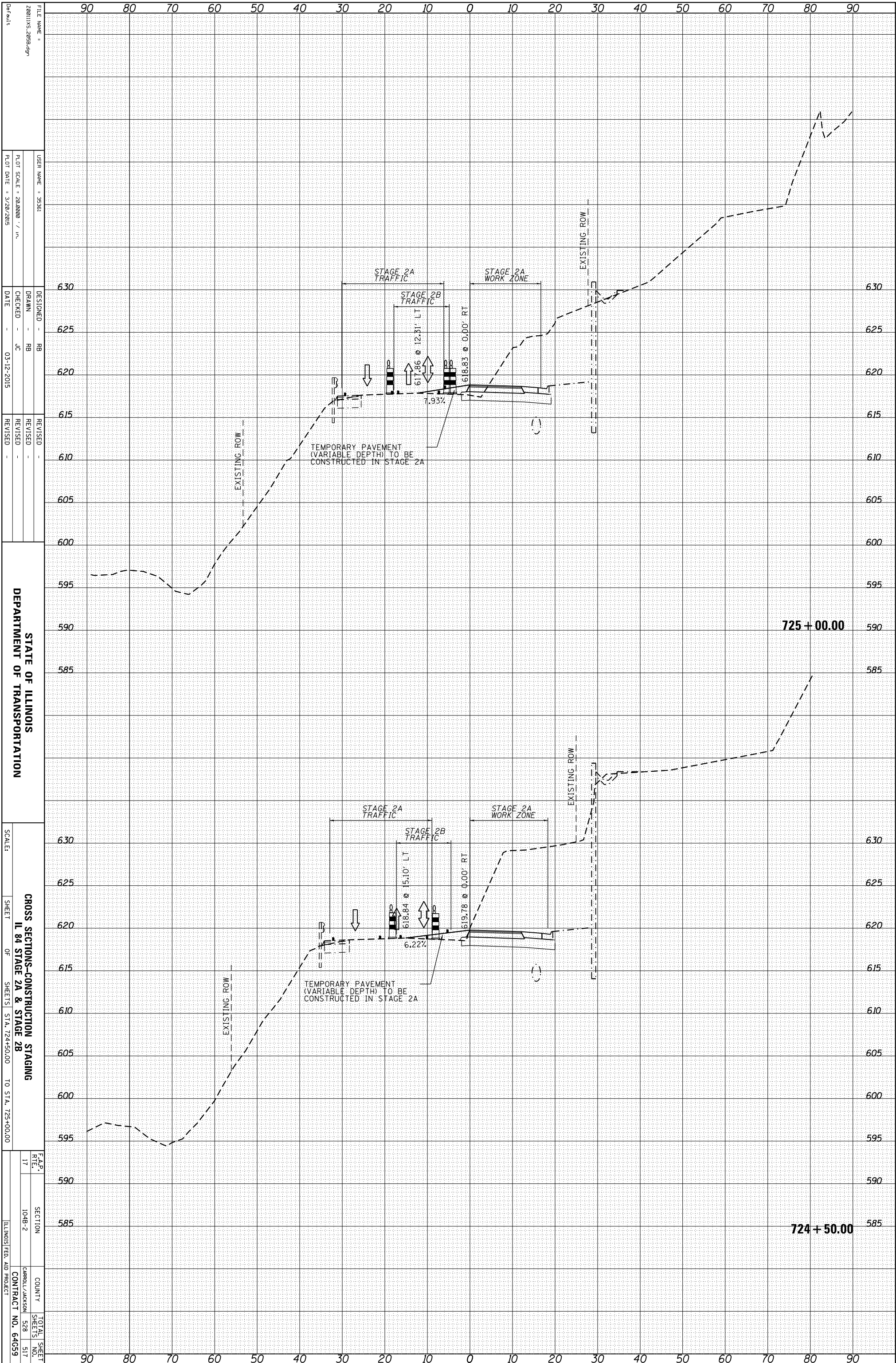
SCALE: CROSS SECTIONS-CONSTRUCTION STAGING  
 IL 84 STAGE 2A & STAGE 2B  
 SHEET OF SHEETS STA. 723+50.00 TO STA. 724+00.00

F.A.P. R/L	SECTION	COUNTY	TOTAL SHEET NO.
17	104B-2	CARROLL/JACKSON	528
		CONTRACT NO. 64G59	516



ORIGINAL SURVEY	SURVEYED _____	BY _____	DATE _____
NOTE BOOK	PLOTTED _____		
	TEMPLATE _____		
	AREAS _____		
	AREAS CHECKED _____		

FINAL SURVEY	SURVEYED _____	BY _____	DATE _____
NOTE BOOK	PLOTTED _____		
	TEMPLATE _____		
	AREAS _____		
	AREAS CHECKED _____		



FILE NAME = 201111X\_2056.dgn  
 USER NAME = 35361  
 PLOT SCALE = 28.0000 / in.  
 PLOT DATE = 3/20/2015

DESIGNED - RB  
 DRAWN - RB  
 CHECKED - JC  
 DATE - 03-12-2015

REVISOR  
 REVISION  
 DATE

STATE OF ILLINOIS  
 DEPARTMENT OF TRANSPORTATION

725 + 00.00

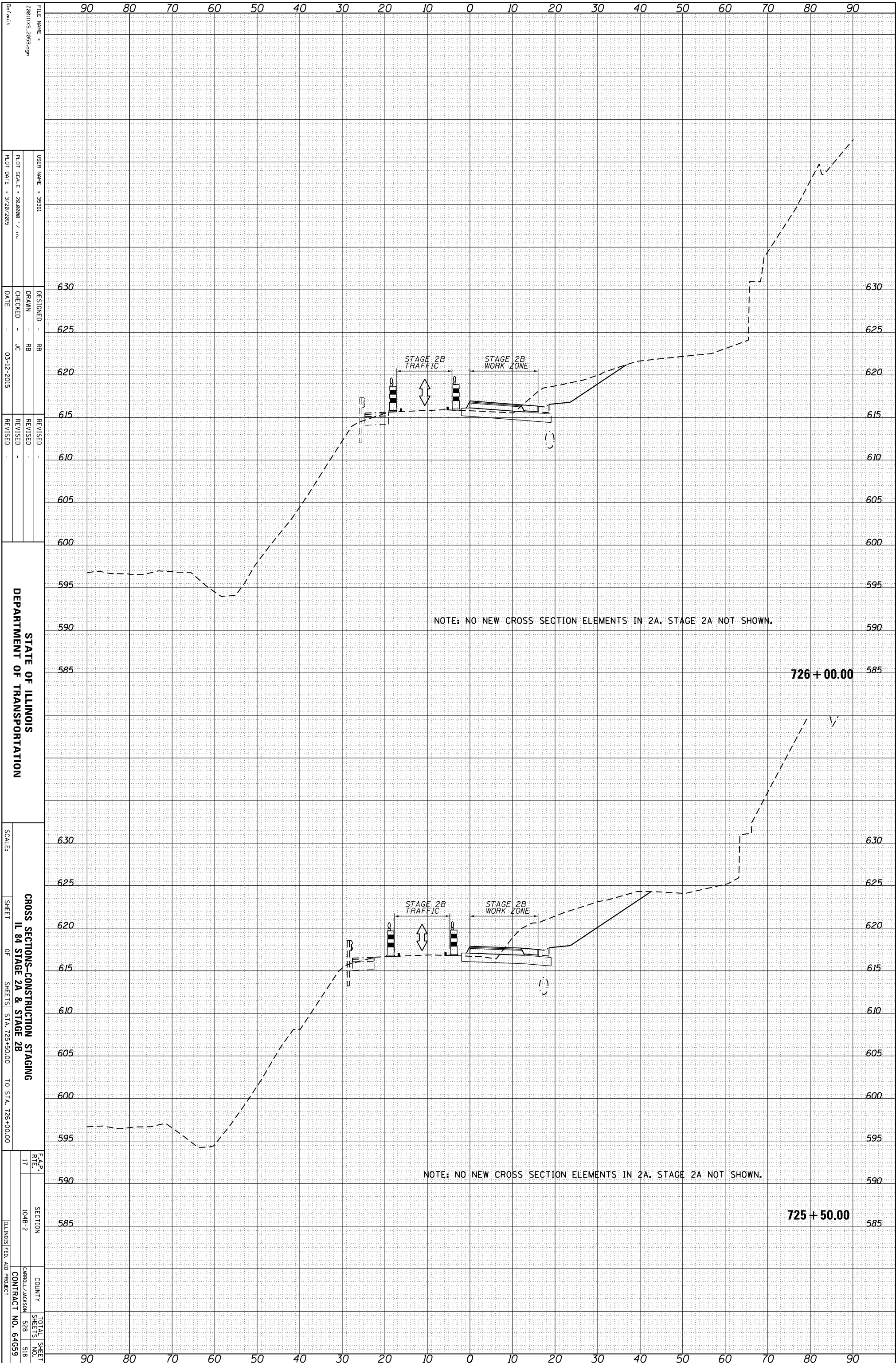
724 + 50.00

CROSS SECTIONS-CONSTRUCTION STAGING  
 IL 84 STAGE 2A & STAGE 2B  
 SHEET OF SHEETS STA. 724+50.00 TO STA. 725+00.00

F.A.P. R.T.E.	SECTION	COUNTY	TOTAL SHEET NO.
17	104B-2	CARROLL/JACKSON	528 / 517
ILLINOIS FED. AID PROJECT			CONTRACT NO. 64G59

ORIGINAL SURVEY	SURVEYED _____	BY _____	DATE _____
NOTE BOOK	PLOTTED _____		
	TEMPLATE _____		
	AREAS _____		
	AREAS CHECKED _____		

FINAL SURVEY	SURVEYED _____	BY _____	DATE _____
NOTE BOOK	PLOTTED _____		
	TEMPLATE _____		
	AREAS _____		
	AREAS CHECKED _____		



FILE NAME = 201111X\_2056.dgn  
 USER NAME = 35361  
 DESIGNER = RB  
 DRAWN = RB  
 CHECKED = JC  
 DATE = 03-12-2015  
 REVISIONS:

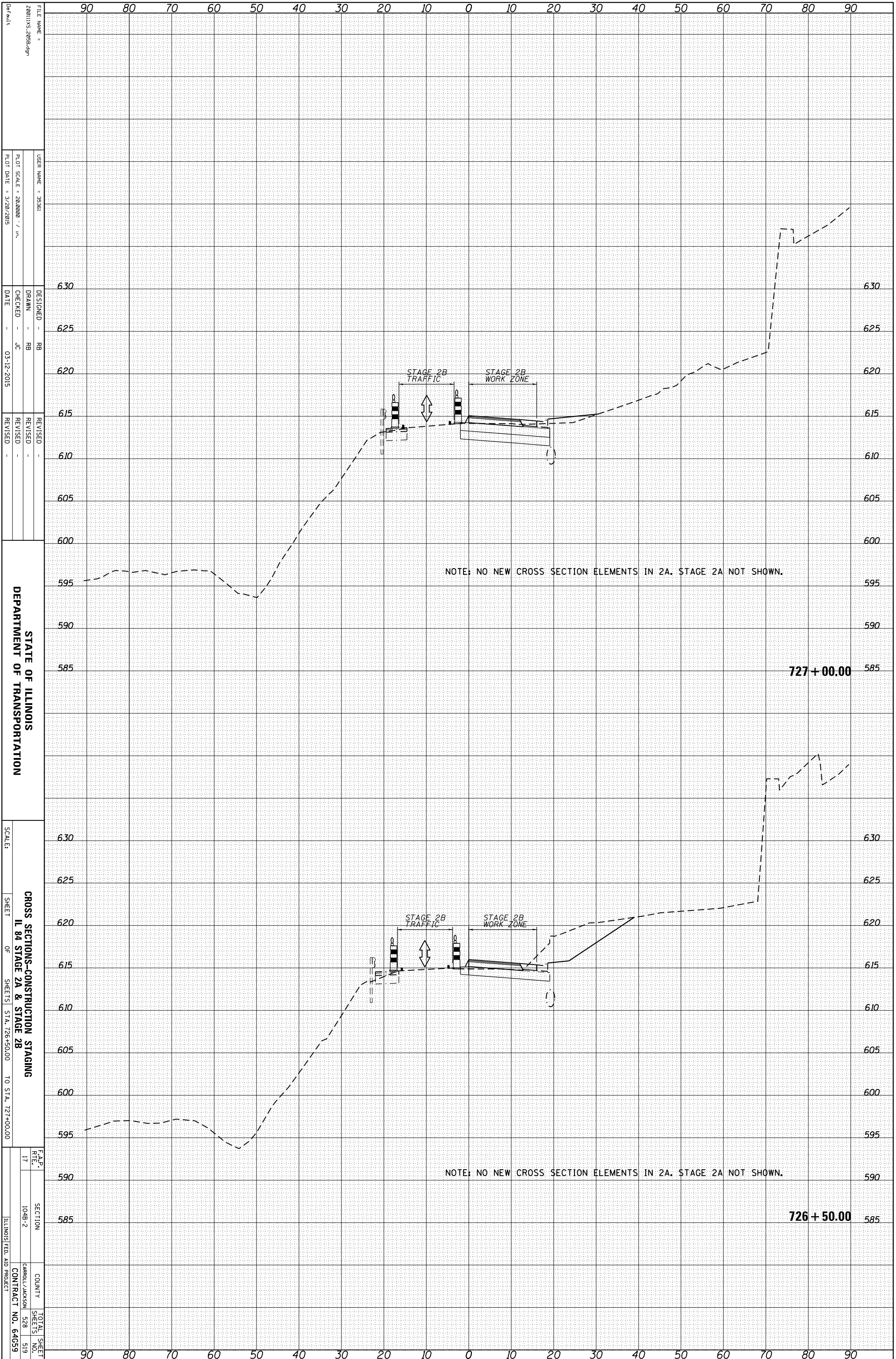
STATE OF ILLINOIS  
 DEPARTMENT OF TRANSPORTATION

CROSS SECTIONS-CONSTRUCTION STAGING  
 IL 84 STAGE 2A & STAGE 2B  
 SHEET OF SHEETS STA. 725+50.00 TO STA. 726+00.00

F.A.P. RT# 17  
 SECTION 104B-2  
 COUNTY CARROLL/JACKSON  
 TOTAL SHEETS 528  
 SHEET NO. 518  
 CONTRACT NO. 64G59  
 ILLINOIS FED. AID PROJECT

ORIGINAL SURVEY	SURVEYED _____	BY _____	DATE _____
NOTE BOOK	PLOTTED _____		
	TEMPLATE _____		
	AREAS _____		
	AREAS CHECKED _____		

FINAL SURVEY	SURVEYED _____	BY _____	DATE _____
NOTE BOOK	PLOTTED _____		
	TEMPLATE _____		
	AREAS _____		
	AREAS CHECKED _____		



FILE NAME = 201111X\_2056.dgn  
 USER NAME = 35361  
 PLOT SCALE = 28.0000 / in.  
 PLOT DATE = 3/20/2015

DESIGNED - RB  
 DRAWN - RB  
 CHECKED - JC  
 DATE - 03-12-2015

REVISIONS  
 REVISION NO. DATE DESCRIPTION

STATE OF ILLINOIS  
 DEPARTMENT OF TRANSPORTATION

727 + 00.00

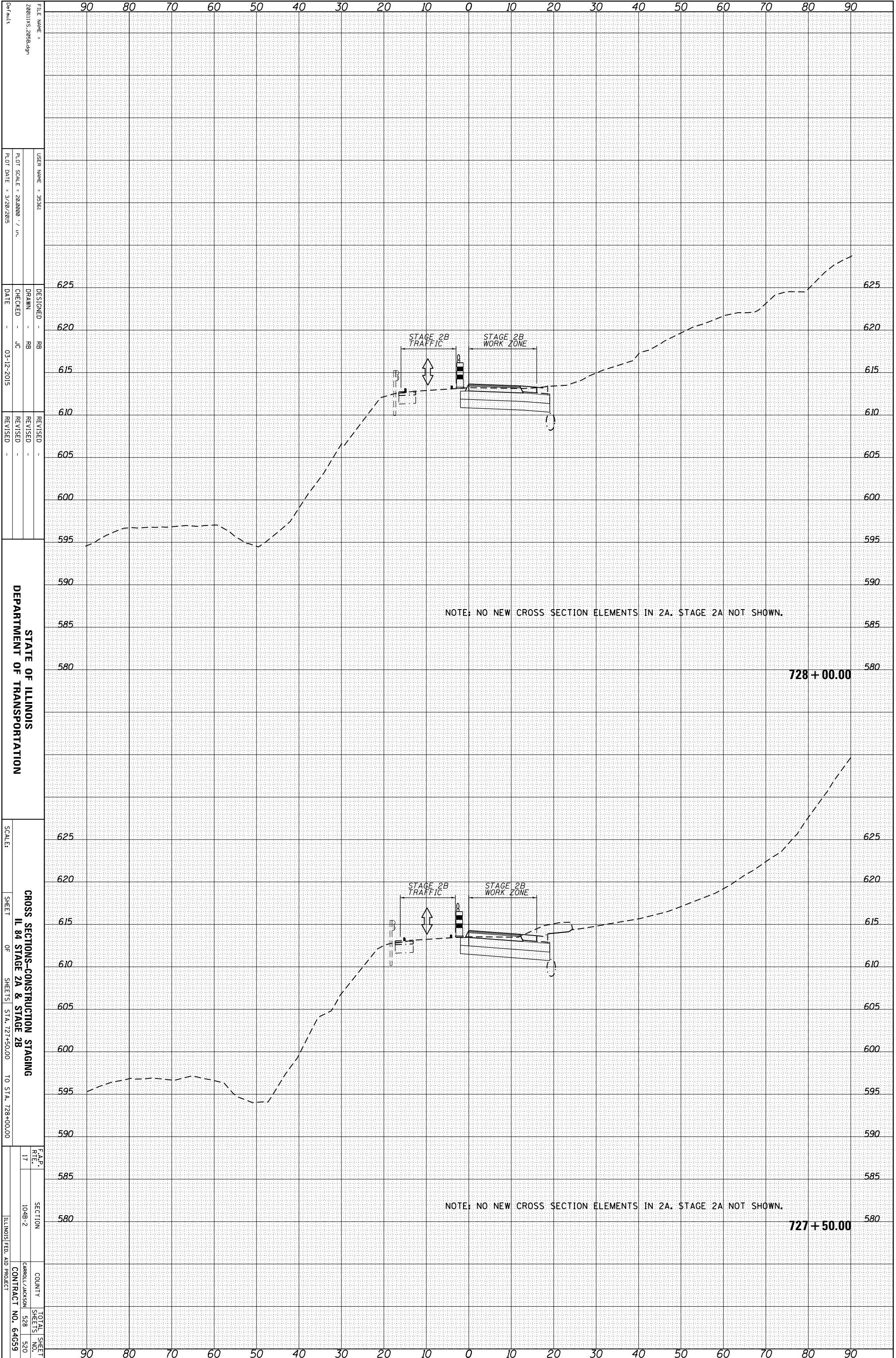
726 + 50.00

CROSS SECTIONS-CONSTRUCTION STAGING  
 IL 84 STAGE 2A & STAGE 2B  
 SHEET OF SHEETS STA. 726+50.00 TO STA. 727+00.00

F.A.P. RT#	SECTION	COUNTY	TOTAL SHEET NO.
17	104B-2	CARROLL/JACKSON	528 / 519
ILLINOIS FED. AID PROJECT			CONTRACT NO. 64G59

ORIGINAL SURVEY	SURVEYED _____	BY _____	DATE _____
NOTE BOOK	PLOTTED _____		
	TEMPLATE _____		
	AREAS _____		
	AREAS CHECKED _____		

FINAL SURVEY	SURVEYED _____	BY _____	DATE _____
NOTE BOOK	PLOTTED _____		
	TEMPLATE _____		
	AREAS _____		
	AREAS CHECKED _____		



FILE NAME = 280111X\_2056.dgn  
 USER NAME = 35361  
 PLOT SCALE = 28.0000 / in.  
 PLOT DATE = 3/20/2015

DESIGNED - RB  
 DRAWN - RB  
 CHECKED - JC  
 DATE - 03-12-2015

REVISIONS  
 REVISED -  
 REVISED -  
 REVISED -

STATE OF ILLINOIS  
 DEPARTMENT OF TRANSPORTATION  
 SCALE: SHEET 17 OF 520 SHEETS STA. 727+50.00 TO STA. 728+00.00  
 CROSS SECTIONS-CONSTRUCTION STAGING  
 IL 84 STAGE 2A & STAGE 2B  
 COUNTY: CARROLL/JACKSON  
 CONTRACT NO. 64G59

F.A.P. RT# 17 SECTION 104B-2 TOTAL SHEET NO. 520

ORIGINAL SURVEY	SURVEYED _____	BY _____	DATE _____
NOTE BOOK	PLOTTED _____		
	TEMPLATE _____		
	AREAS _____		
	AREAS CHECKED _____		

FINAL SURVEY	SURVEYED _____	BY _____	DATE _____
NOTE BOOK	PLOTTED _____		
	TEMPLATE _____		
	AREAS _____		
	AREAS CHECKED _____		

FILE NAME = 201111X\_205B.dgn  
 USER NAME = 35361  
 PLOT SCALE = 28.0000' / in.  
 PLOT DATE = 3/20/2015

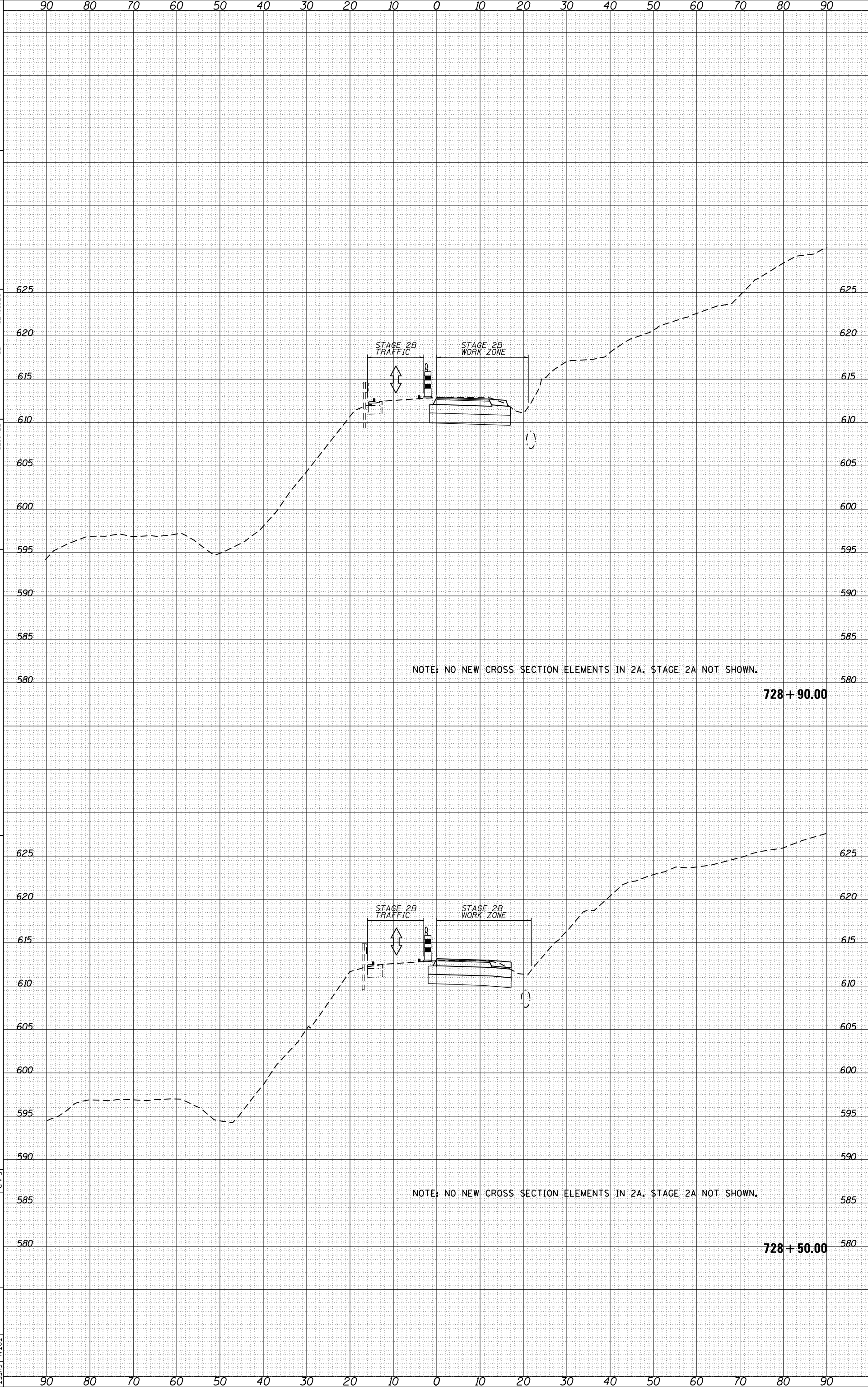
DESIGNED - RB  
 DRAWN - RB  
 CHECKED - JC  
 DATE - 03-12-2015

REVISED -  
 REVISED -  
 REVISED -

STATE OF ILLINOIS  
 DEPARTMENT OF TRANSPORTATION

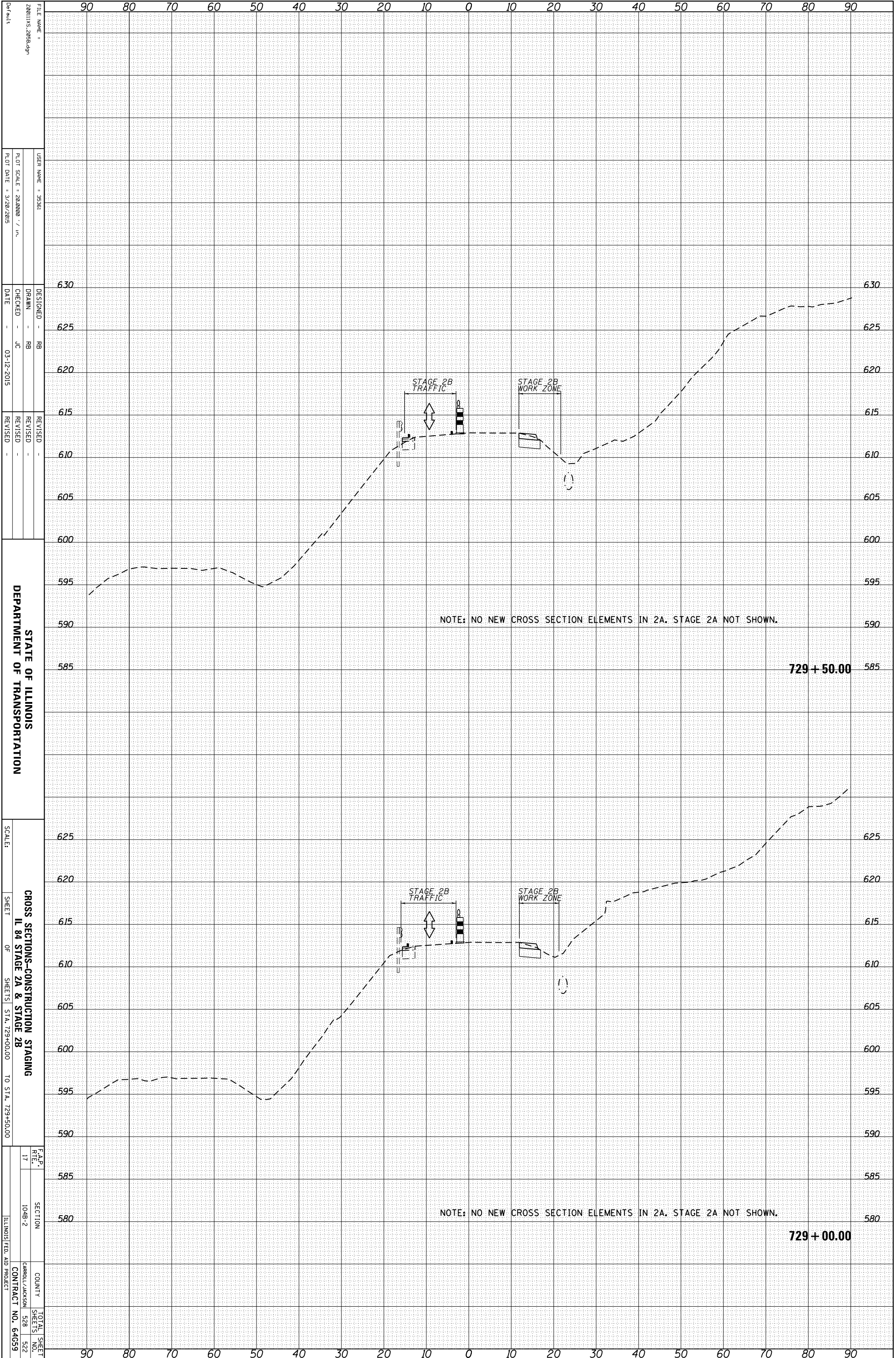
CROSS SECTIONS-CONSTRUCTION STAGING  
 IL 84 STAGE 2A & STAGE 2B  
 SHEET OF SHEETS STA. 728+50.00 TO STA. 728+90.00

F.A.P. R.T.E. 17  
 SECTION 104B-2  
 COUNTY CARROLL/JACKSON  
 TOTAL SHEET SHEETS NO. 528  
 SHEET NO. 521  
 CONTRACT NO. 64G59  
 ILLINOIS FED. AID PROJECT



ORIGINAL SURVEY	SURVEYED _____	BY _____	DATE _____
NOTE BOOK	PLOTTED _____		
	TEMPLATE _____		
	AREAS _____		
	AREAS CHECKED _____		

FINAL SURVEY	SURVEYED _____	BY _____	DATE _____
NOTE BOOK	PLOTTED _____		
	TEMPLATE _____		
	AREAS _____		
	AREAS CHECKED _____		



FILE NAME = 201111X\_2056.dgn  
 USER NAME = 35361  
 PLOT SCALE = 28.0000' / in.  
 PLOT DATE = 3/20/2015

DESIGNED - RB  
 DRAWN - RB  
 CHECKED - JC  
 DATE - 03-12-2015

REVISIONS  
 REVISION NO. \_\_\_\_\_  
 REVISION DESCRIPTION \_\_\_\_\_  
 DATE \_\_\_\_\_

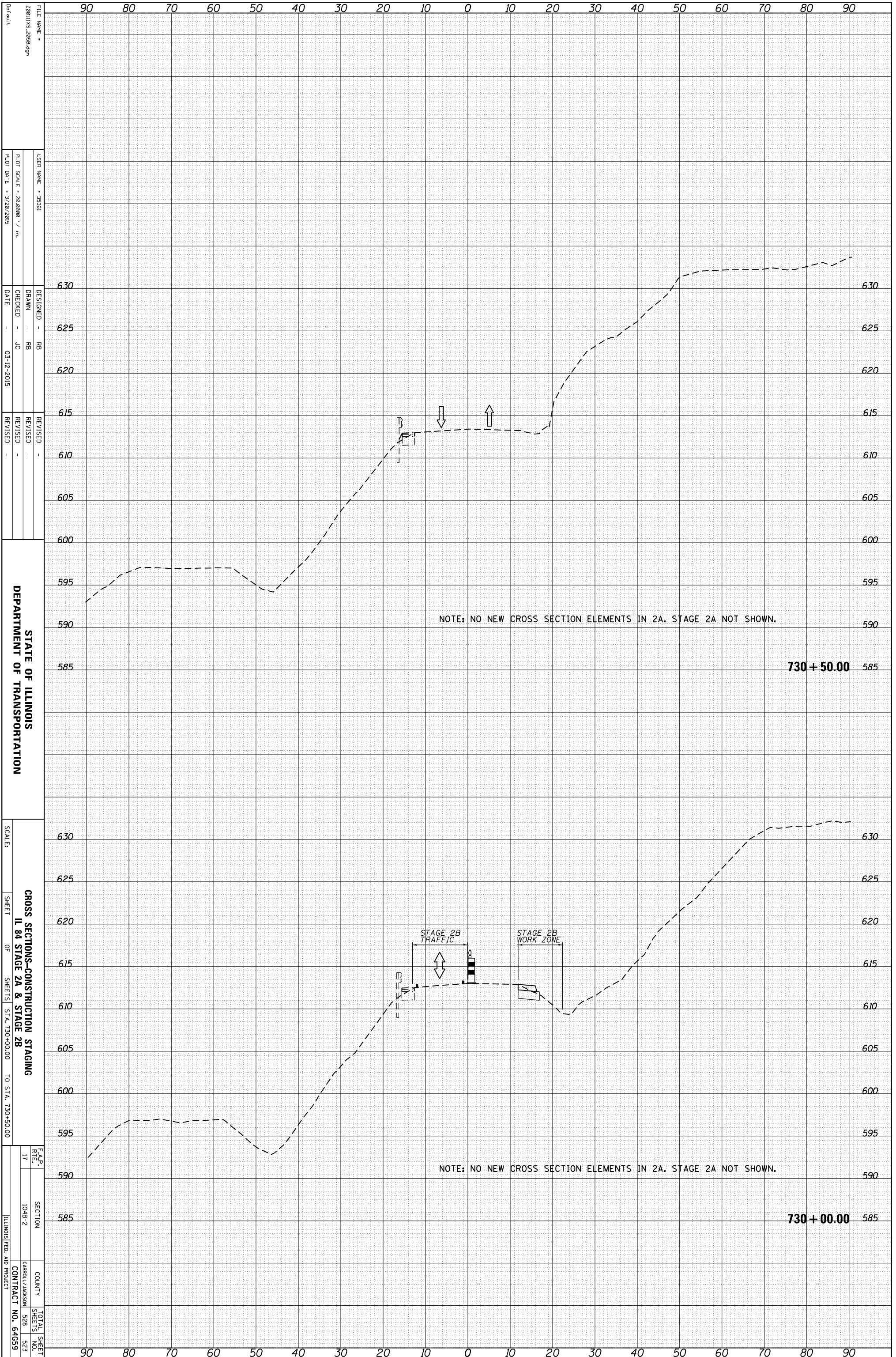
STATE OF ILLINOIS  
 DEPARTMENT OF TRANSPORTATION

CROSS SECTIONS-CONSTRUCTION STAGING  
 IL 84 STAGE 2A & STAGE 2B  
 SHEET OF SHEETS STA. 729+00.00 TO STA. 729+50.00

F.A.P. R.T.E. 17  
 SECTION 104B-2  
 COUNTY CARROLL/JACKSON  
 CONTRACT NO. 64G59

ORIGINAL SURVEY	SURVEYED _____	BY _____	DATE _____
NOTE BOOK	PLOTTED _____		
	TEMPLATE _____		
	AREAS _____		
	AREAS CHECKED _____		

FINAL SURVEY	SURVEYED _____	BY _____	DATE _____
NOTE BOOK	PLOTTED _____		
	TEMPLATE _____		
	AREAS _____		
	AREAS CHECKED _____		



FILE NAME = 208111X\_2058.dgn  
 USER NAME = 35361  
 DESIGNER = RB  
 DRAWN = RB  
 CHECKED = JC  
 DATE = 03-12-2015  
 REVISED =  
 REVISION =

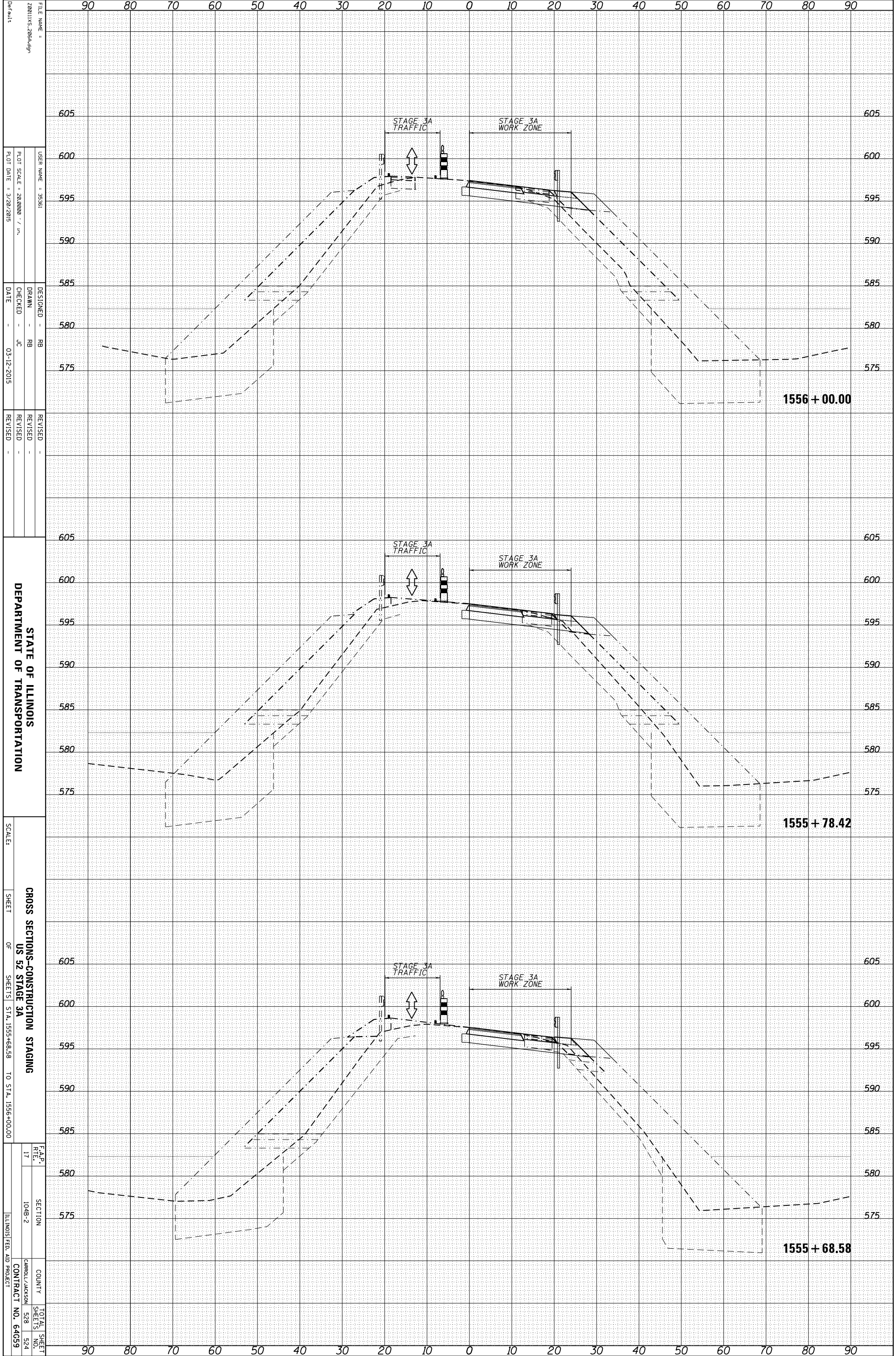
STATE OF ILLINOIS  
 DEPARTMENT OF TRANSPORTATION

CROSS SECTIONS-CONSTRUCTION STAGING  
 IL 84 STAGE 2A & STAGE 2B  
 SHEET OF SHEETS STA. 730+00.00 TO STA. 730+50.00

F.A.P. R.T.E. 17  
 SECTION 104B-2  
 COUNTY CARROLL/JACKSON  
 TOTAL SHEET NO. 528  
 SHEET NO. 523  
 CONTRACT NO. 64G59  
 ILLINOIS FED. AID PROJECT

ORIGINAL SURVEY	SURVEYED _____	BY _____	DATE _____
NOTE BOOK	PLOTTED _____		
	TEMPLATE _____		
	AREAS _____		
	AREAS CHECKED _____		

FINAL SURVEY	SURVEYED _____	BY _____	DATE _____
NOTE BOOK	PLOTTED _____		
	TEMPLATE _____		
	AREAS _____		
	AREAS CHECKED _____		



FILE NAME = 280111X\_2064.dgn  
 USER NAME = 35361  
 PLOT SCALE = 28.0000 / in.  
 PLOT DATE = 3/20/2015

DESIGNED - RB  
 DRAWN - RB  
 CHECKED - JC  
 DATE - 03-12-2015

REVISED -  
 REVISED -  
 REVISED -

STATE OF ILLINOIS  
 DEPARTMENT OF TRANSPORTATION

SCALE: SHEET OF SHEETS STA. 1555+68.58 TO STA. 1556+00.00

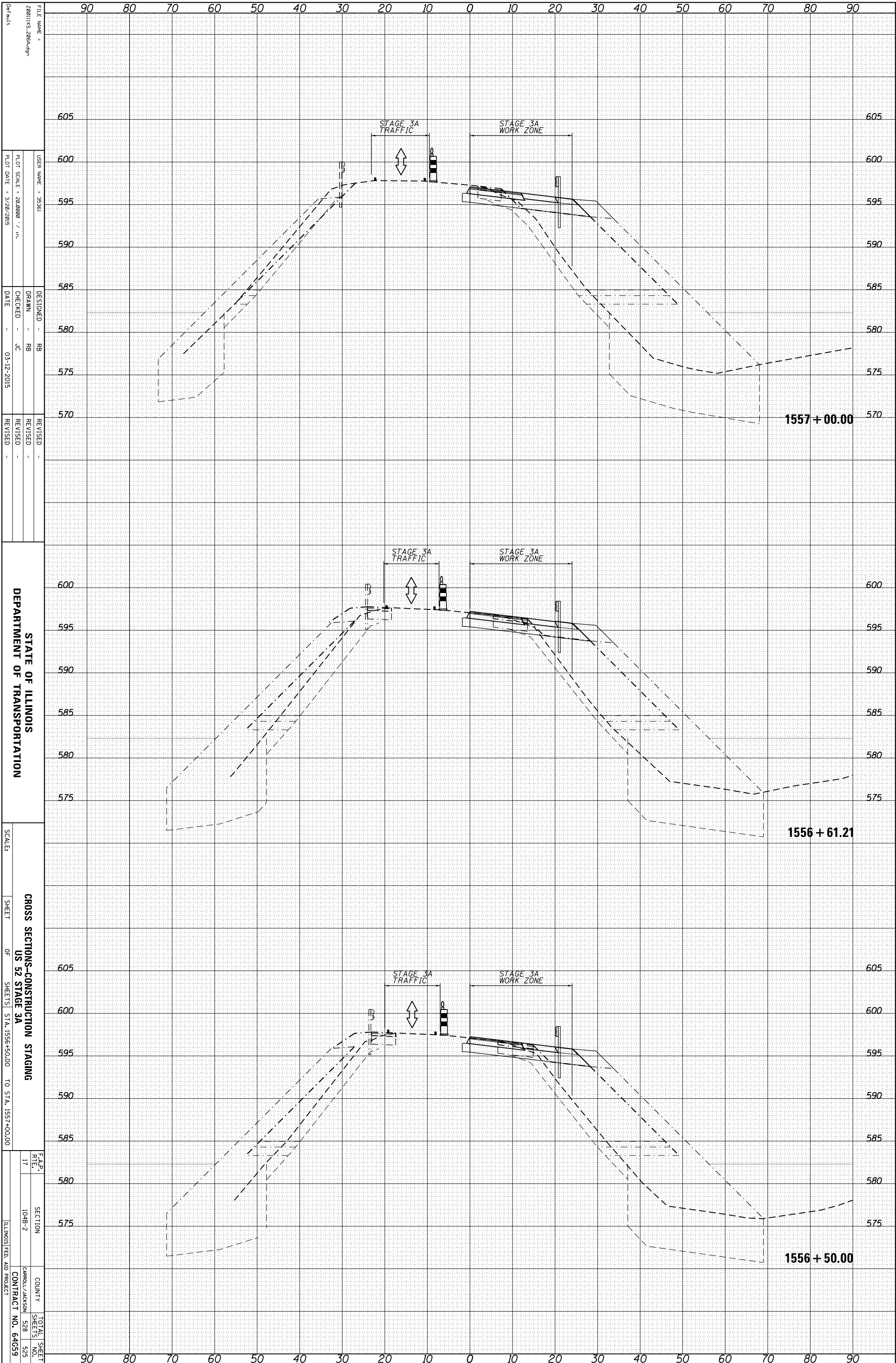
CROSS SECTIONS-CONSTRUCTION STAGING  
 US 52 STAGE 3A

F.A.P. RTE. 17 SECTION 104B-2 COUNTY CARROLL/JACKSON TOTAL SHEET NO. 528 SHEET NO. 524 ILLINOIS FED. AID PROJECT CONTRACT NO. 64G59



ORIGINAL SURVEY	SURVEYED _____	BY _____	DATE _____
NOTE BOOK	PLOTTED _____		
	TEMPLATE _____		
	AREAS _____		
	AREAS CHECKED _____		

FINAL SURVEY	SURVEYED _____	BY _____	DATE _____
NOTE BOOK	PLOTTED _____		
	TEMPLATE _____		
	AREAS _____		
	AREAS CHECKED _____		



FILE NAME = 280111X\_2064.dgn  
 USER NAME = 35361  
 PLOT SCALE = 28.0000 / in.  
 PLOT DATE = 3/20/2015

DESIGNED - RB  
 DRAWN - RB  
 CHECKED - JC  
 DATE - 03-12-2015

REVISIONS  
 REVISION NO. DATE DESCRIPTION  
 - - - - -

STATE OF ILLINOIS  
 DEPARTMENT OF TRANSPORTATION

SCALE: SHEET OF SHEETS STA. 1556+50.00 TO STA. 1557+00.00

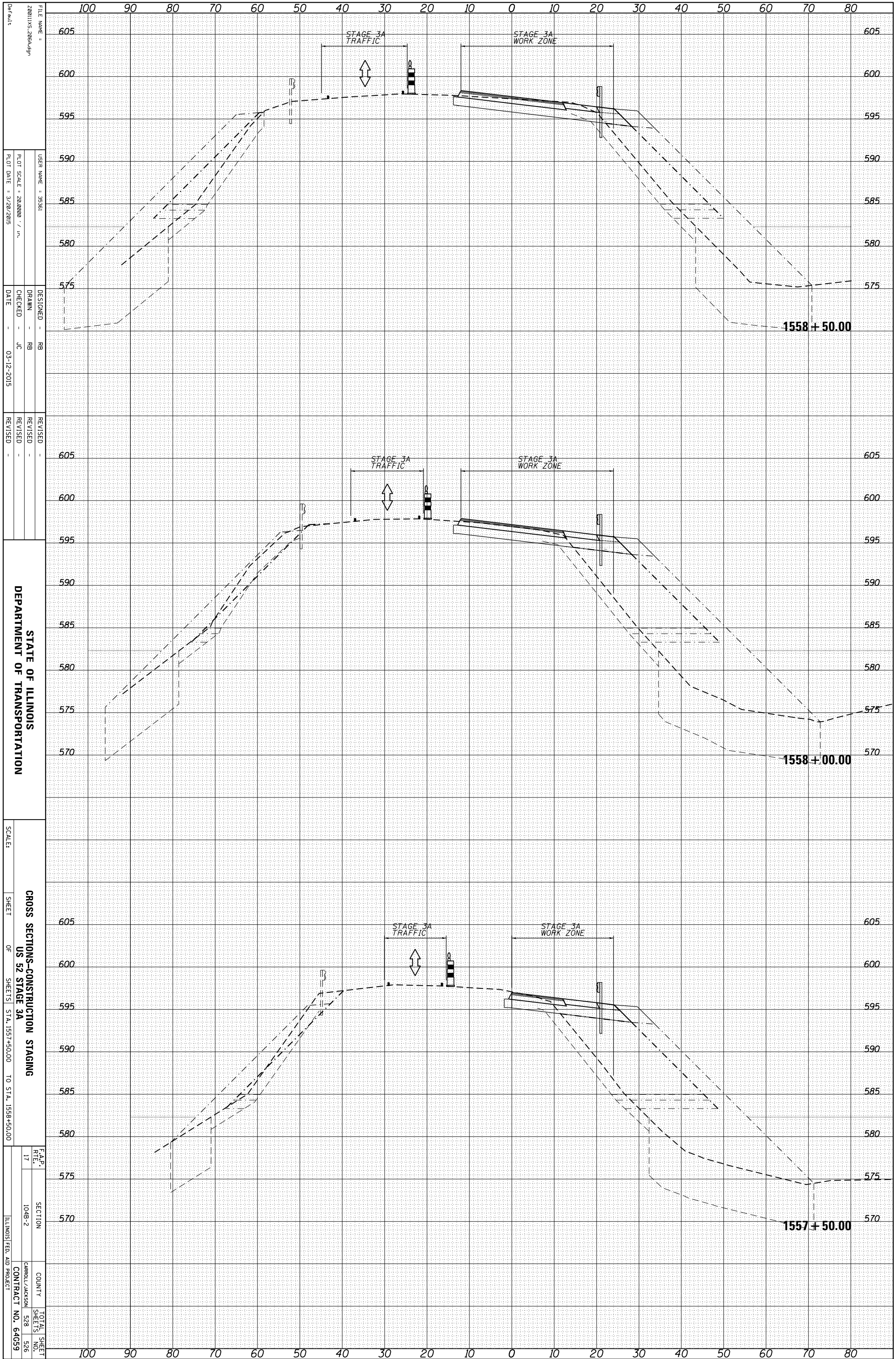
CROSS SECTIONS-CONSTRUCTION STAGING  
 US 52 STAGE 3A

F.A.P. SECTION COUNTY TOTAL SHEET NO.  
 17 104B-2 CARROLL/JACKSON 528 525

ILLINOIS FED. AID PROJECT CONTRACT NO. 64G59

ORIGINAL SURVEY	SURVEYED _____	BY _____	DATE _____
NOTE BOOK	PLOTTED _____		
	TEMPLATE _____		
	AREAS _____		
	AREAS CHECKED _____		

FINAL SURVEY	SURVEYED _____	BY _____	DATE _____
NOTE BOOK	PLOTTED _____		
	TEMPLATE _____		
	AREAS _____		
	AREAS CHECKED _____		



FILE NAME = 201111X\_2064.dgn  
 USER NAME = 35361  
 PLOT SCALE = 28.0000 / in.  
 PLOT DATE = 3/20/2015

DESIGNED - RB  
 DRAWN - RB  
 CHECKED - JC  
 DATE - 03-12-2015

REVISIONS  
 REVISION NO. \_\_\_\_\_  
 REVISION DESCRIPTION \_\_\_\_\_

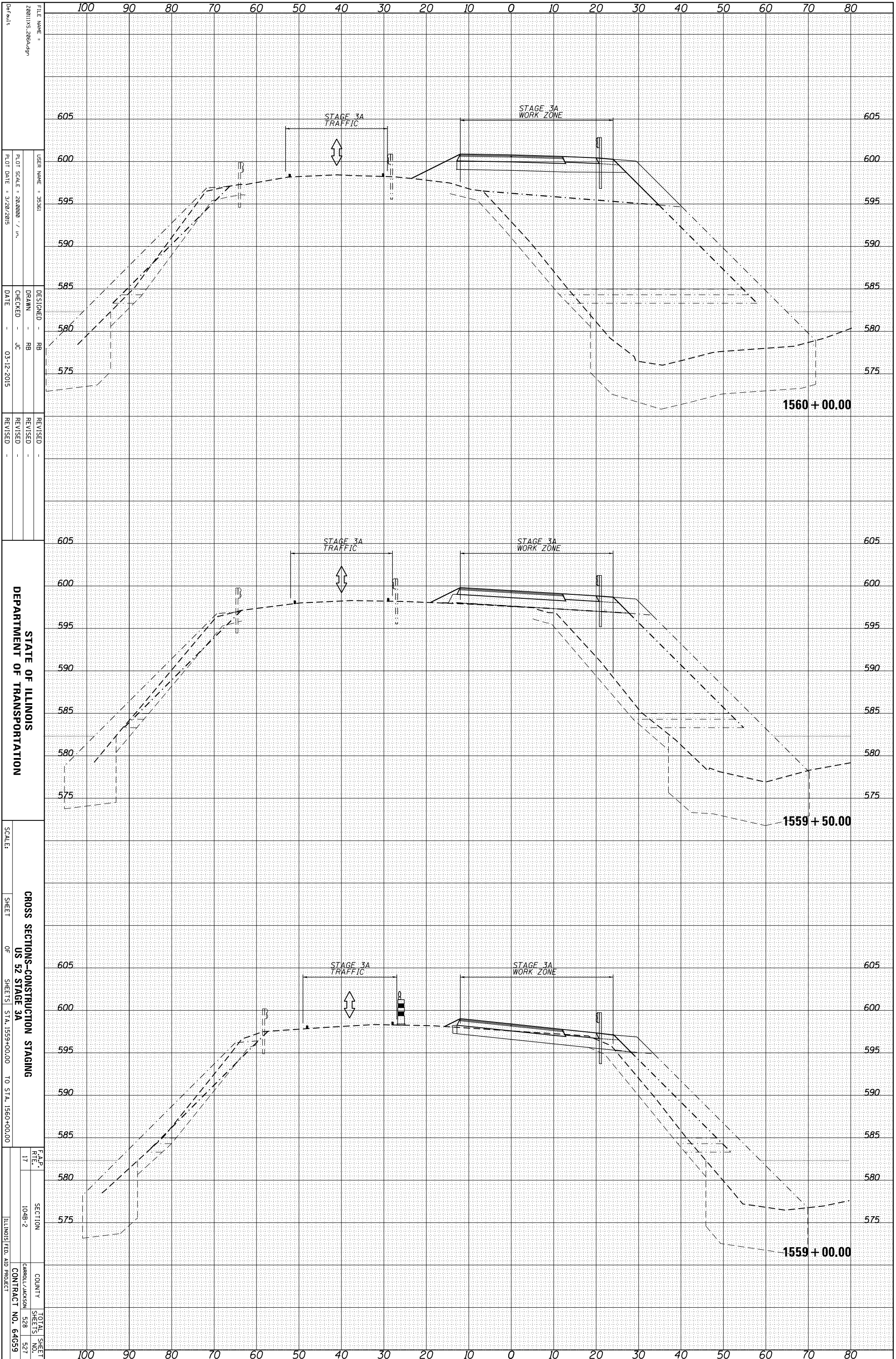
STATE OF ILLINOIS  
 DEPARTMENT OF TRANSPORTATION

CROSS SECTIONS-CONSTRUCTION STAGING  
 US 52 STAGE 3A  
 SCALE: SHEET \_\_\_\_\_ OF \_\_\_\_\_ SHEETS STA. 1557+50.00 TO STA. 1558+50.00

F.A.P. R.T.E. 17  
 SECTION 104B-2  
 COUNTY CARROLL/JACKSON  
 CONTRACT NO. 64G59  
 TOTAL SHEET NO. 528  
 SHEET NO. 526

ORIGINAL SURVEY	SURVEYED	BY	DATE
NOTE BOOK	PLOTTED		
	TEMPLATE		
	AREAS		
	AREAS CHECKED		

FINAL SURVEY	SURVEYED	BY	DATE
NOTE BOOK	PLOTTED		
	TEMPLATE		
	AREAS		
	AREAS CHECKED		



FILE NAME = 280111X\_2064.dgn  
 USER NAME = 35361  
 PLOT SCALE = 28.0000 / in.  
 PLOT DATE = 3/20/2015

DESIGNED - RB  
 DRAWN - RB  
 CHECKED - JC  
 DATE - 03-12-2015

REVISOR  
 REVISION  
 REVISION  
 REVISION

STATE OF ILLINOIS  
 DEPARTMENT OF TRANSPORTATION

SCALE:  
 SHEET OF SHEETS  
 CROSS SECTIONS-CONSTRUCTION STAGING  
 US 52 STAGE 3A  
 STA. 1559+00.00 TO STA. 1560+00.00

F.A.P. R.T.E. 17  
 SECTION 104B-2  
 COUNTY CARROLL/JACKSON  
 TOTAL SHEET NO. 528  
 SHEETS 527  
 CONTRACT NO. 6-4G59  
 ILLINOIS FED. AID PROJECT

ORIGINAL SURVEY	SURVEYED _____	BY _____	DATE _____
NOTE BOOK	PLOTTED _____		
	TEMPLATE _____		
	AREAS _____		
	AREAS CHECKED _____		

FINAL SURVEY	SURVEYED _____	BY _____	DATE _____
NOTE BOOK	PLOTTED _____		
	TEMPLATE _____		
	AREAS _____		
	AREAS CHECKED _____		

FILE NAME = 280111X\_2064.dgn  
 USER NAME = 35361  
 DESIGNED - RB  
 DRAWN - RB  
 CHECKED - JC  
 DATE - 03-12-2015  
 REVISED -  
 REVISIONS -  
 CHECKED -  
 DATE -

STATE OF ILLINOIS  
 DEPARTMENT OF TRANSPORTATION

SCALE: SHEET CROSS SECTIONS-CONSTRUCTION STAGING  
 OF US 52 STAGE 3A  
 SHEETS STA. 1560+50.00 TO STA. 1560+50.00

F.A.P. SECTION COUNTY TOTAL SHEET  
 R.T.E. NO. 104B-2 CARROLL/JACKSON 528 528  
 17 ILLINOIS FED. AID PROJECT CONTRACT NO. 64G59

