

W20-1(0)
M6-4(0)-2115
M6-1(0)-2115

TRAFFIC CONTROL AND PROTECTION FOR SIDE ROADS, INTERSECTIONS, AND DRIVEWAYS

NOTES:

A. FOR NO LANE RESTRICTION ON THE SIDE ROAD OR DRIVEWAYS

1. SIDE ROAD WITH A SPEED LIMIT OF 40 MPH (60 km/h) OR LESS AS SHOWN ON THE DRAWING AND AS DIRECTED BY THE ENGINEER:

a) ONE **ROAD CONSTRUCTION AHEAD** SIGN 36 x 36 (900x900) WITH A FLASHER AND FLAG MOUNTED ON IT APPROXIMATELY 200' (60 m) IN ADVANCE OF THE MAIN ROUTE.

b) THE CLOSED PORTION OF THE MAIN ROUTE SHALL BE PROTECTED BY BLOCKING WITH TYPE I, TYPE II OR TYPE III BARRICADES, 1/3 OF THE CROSS SECTION OF THE CLOSED PORTION.

2. SIDE ROAD WITH A SPEED LIMIT GREATER THAN 40 MPH (60 km/h) AS SHOWN ON THE DRAWING AND AS DIRECTED BY THE ENGINEER:

a) ONE **ROAD CONSTRUCTION AHEAD** SIGN 48 x 48 (1.2 m x 1.2 m) WITH A FLASHER MOUNTED ON IT APPROXIMATELY 500' (150 m) IN ADVANCE OF THE MAIN ROUTE.

b) THE CLOSED PORTION OF THE MAIN ROUTE SHALL BE PROTECTED BY BLOCKING WITH TYPE III BARRICADES, 1/2 OF THE CROSS SECTION OF THE CLOSED PORTION.

3. WHEN THE SIDE ROAD LIES BETWEEN THE BEGINNING OF THE MAINLINE SIGNING AND THE WORK ZONE, A SINGLE HEADED ARROW (M6-1) SHALL BE USED IN LIEU OF THE DOUBLE HEADED ARROW (M6-4).

B. FOR A LANE CLOSURE ON A SIDE ROAD OR DRIVEWAY:

USE APPLICABLE PORTIONS OF THE TYPICAL APPLICATION OF TRAFFIC CONTROL DEVICES (STD. 701501, STD. 701606 OR THE APPROPRIATE STANDARD). THE SPACING OF SIGNS AND BARRICADES SHALL BE ADJUSTED FOR FIELD CONDITIONS AS DIRECTED BY THE ENGINEER. THE DIRECTIONAL ARROW SHALL BE COVERED OR REMOVED WHEN NO LONGER CONSISTENT WITH THE SIDE ROAD LANE CLOSURE.

C. ADVANCE WARNING SIGNS ARE TO BE OMITTED ON DRIVEWAY UNLESS OTHERWISE NOTED.

D. THE TRAFFIC CONTROL AND PROTECTION FOR SIDE ROADS, INTERSECTIONS, AND DRIVEWAYS SHALL BE INCIDENTAL TO THE COST OF SPECIFIED TRAFFIC CONTROL STANDARDS OR ITEMS.

All dimensions are in millimeters (inches) unless otherwise shown.

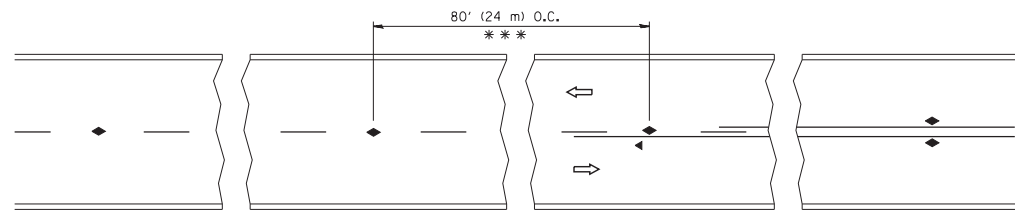
FILE NAME = W:\diststd\22x34\tc10.dgn	USER NAME = gegl10nbt	DESIGNED - LHA	REVISED - J. OBERLE 10-18-95
		DRAWN -	REVISED - A. HOUSEH 03-06-96
	PLOT SCALE = 50.000' / IN.	CHECKED -	REVISED - A. HOUSEH 10-15-96
	PLOT DATE = 1/4/2008	DATE - 06-89	REVISED - T. RAMMACH 01-06-00

STATE OF ILLINOIS
DEPARTMENT OF TRANSPORTATION

TRAFFIC CONTROL AND PROTECTION FOR
SIDE ROADS, INTERSECTIONS, AND DRIVEWAYS

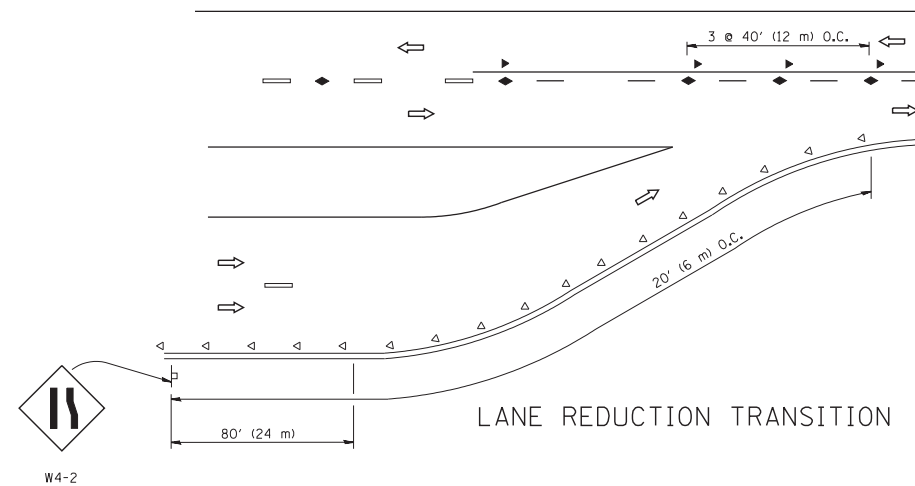
SCALE: NONE SHEET NO. 1 OF 1 SHEETS STA. TO STA.

F.A.P. RTE.	SECTION	COUNTY	TOTAL SHEETS	SHEET NO.
341	109N-3	KANE	209	101
TC-10			CONTRACT NO. 62407	
FED. ROAD DIST. NO. 1 ILLINOIS FED. AID PROJECT				

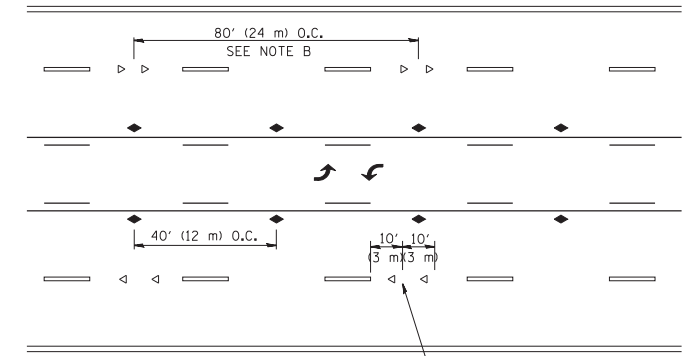


*** REDUCE TO 40' (12 m) O.C. ON CURVES WITH POSTED OR ADVISORY SPEED 45 M.P.H. (70 km/h) OR LESS.

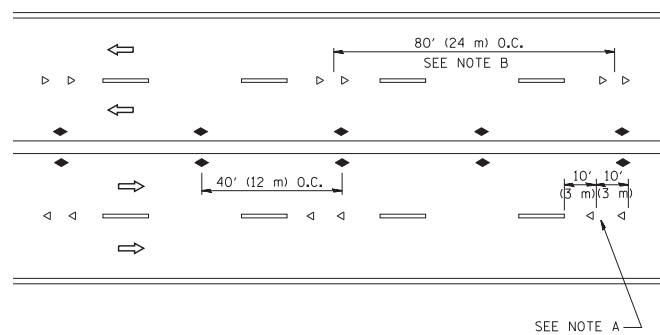
TWO-LANE/TWO-WAY



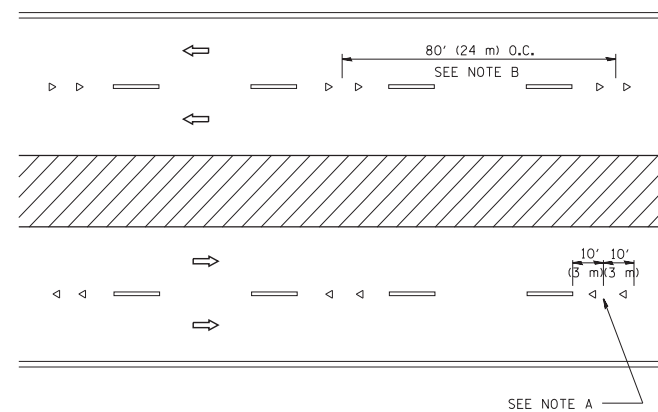
LANE REDUCTION TRANSITION



TWO-WAY LEFT TURN



MULTI-LANE/UNDIVIDED



MULTI-LANE/DIVIDED

GENERAL NOTES

1. MARKERS USED WITH DASHED LINES SHALL BE CENTERED IN THE GAP BETWEEN SEGMENTS.
2. MARKERS USED ADJACENT TO SOLID LINES SHALL BE OFFSET 2 TO 3 (50 TO 75) TOWARD TRAFFIC AS SHOWN.
3. MARKERS THROUGH TANGENTS LESS THAN 500' (150 m) IN LENGTH BETWEEN CURVES SHALL BE INSTALLED AT THE LESSER OF THE TWO CURVE SPACINGS.

SYMBOLS

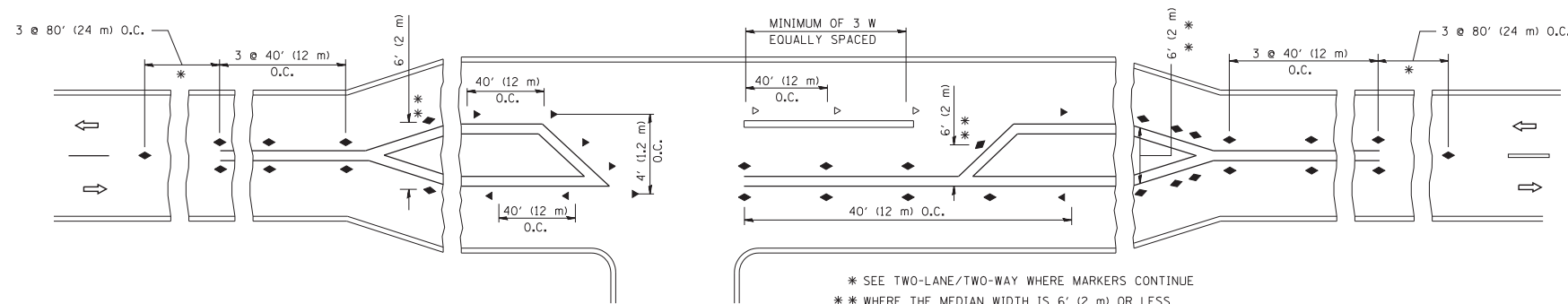
- YELLOW STRIPE
- WHITE STRIPE
- ◀ ONE-WAY AMBER MARKER
- ◁ ONE-WAY CRYSTAL MARKER (W/O)
- ◆ TWO-WAY AMBER MARKER

LANE MARKER NOTES

- A. USE DOUBLE LANE LINE MARKERS SPACED AS SHOWN.
- B. REDUCE TO 40' (12 m) O.C. ON CURVES WHERE ADVISORY SPEEDS ARE 10 M.P.H (20 km/h) LOWER THAN POSTED SPEEDS.

DESIGN NOTES

1. DOUBLE LANE LINE MARKERS SHALL BE USED UNLESS SPECIFIED OTHERWISE.
2. EXCEPT AS SHOWN ON THE LANE REDUCTION TRANSITION AND FREEWAY EXIT RAMP DETAIL, MARKERS ARE NOT TO BE SPECIFIED ON RIGHT EDGE LINES.
3. THE EXACT MARKER LIMITS, SPACING, AND COLOR SHALL BE INCLUDED IN THE PLANS WHEN STANDARD SPECIFICATIONS ARE NOT BEING USED.
4. MARKERS SHOULD NOT BE USED ALONGSIDE CURBS EXCEPT FOR EXTREMELY SHORT SECTIONS OF CURBS WHERE NOT MORE THAN TWO MARKERS WOULD BE INVOLVED.



LEFT TURN

* SEE TWO-LANE/TWO-WAY WHERE MARKERS CONTINUE
 ** WHERE THE MEDIAN WIDTH IS 6' (2 m) OR LESS USE TWO-WAY MARKERS.

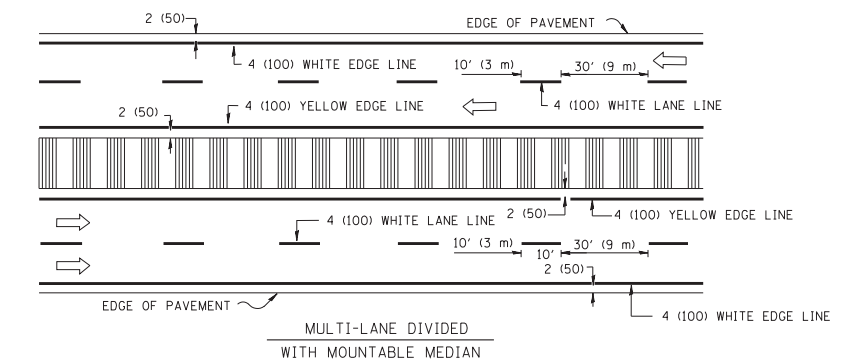
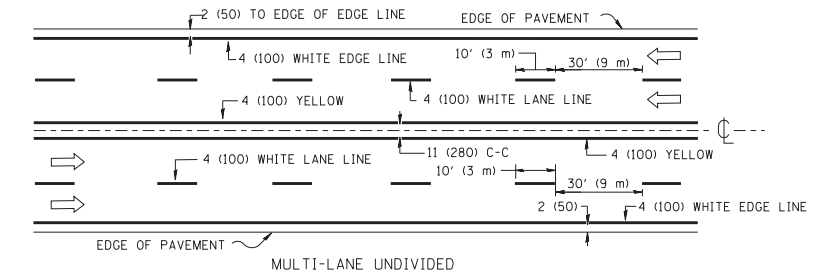
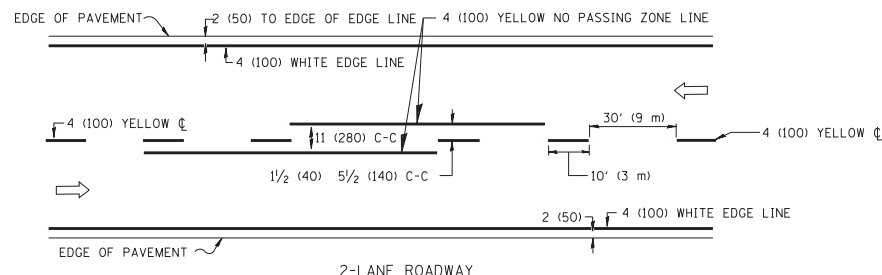
All dimensions are in inches (millimeters) unless otherwise shown.

FILE NAME =	USER NAME = lryso	DESIGNED -	REVISED - T. RAMMACHER 09-19-94
ct:\pw\work\p\dot\lryso\d0108315\l1.dgn		DRAWN -	REVISED - T. RAMMACHER 03-12-99
	PLOT SCALE = 50.000' / IN.	CHECKED -	REVISED - T. RAMMACHER 01-06-00
	PLOT DATE = 3/2/2011	DATE -	REVISED - C. JUCIUS 09-09-09

STATE OF ILLINOIS
 DEPARTMENT OF TRANSPORTATION

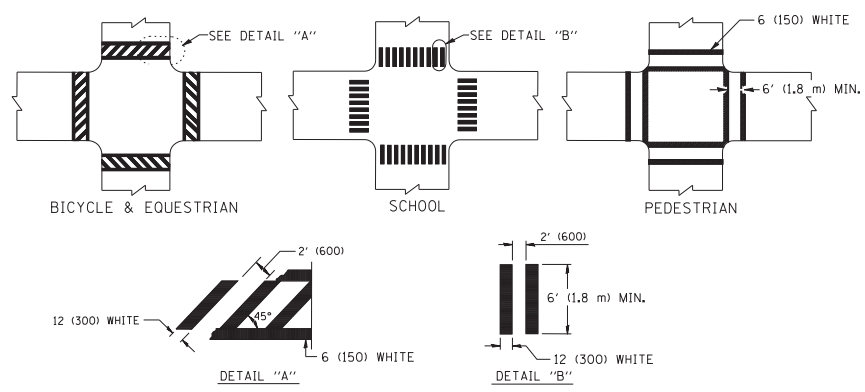
TYPICAL APPLICATIONS			
RAISED REFLECTIVE PAVEMENT MARKERS (SNOW-PLOW RESISTANT)			
SCALE: NONE	SHEET NO. 1 OF 1 SHEETS	STA.	TO STA.

F.A.P. RTE.	SECTION	COUNTY	TOTAL SHEETS	SHEET NO.
341	109N-3	KANE	209	102
TC-11			CONTRACT NO. 62407	
FED. ROAD DIST. NO. 1 ILLINOIS FED. AID PROJECT				

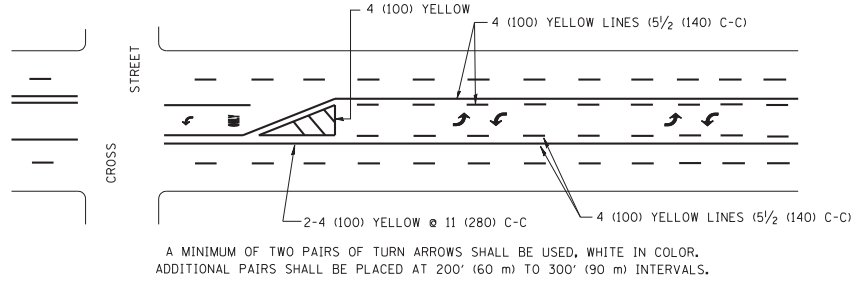
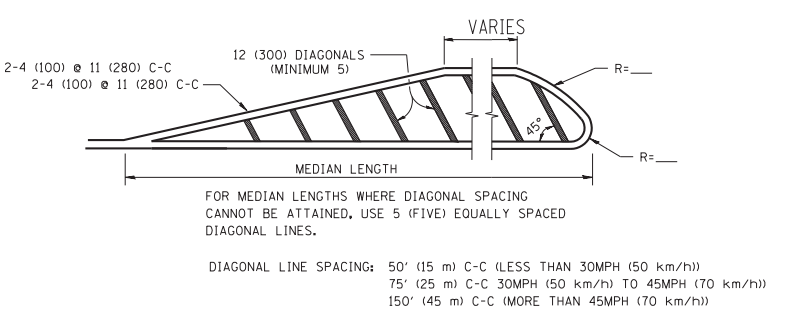
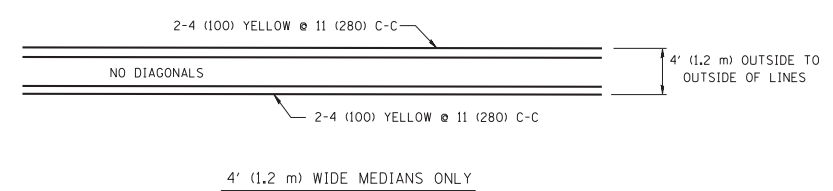


NOTE: MEDIANS WITH BARRIER CURB DO NOT REQUIRE AN EDGE LINE

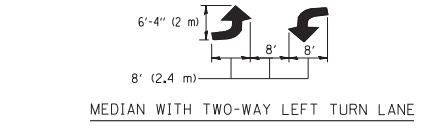
TYPICAL LANE AND EDGE LINE MARKING



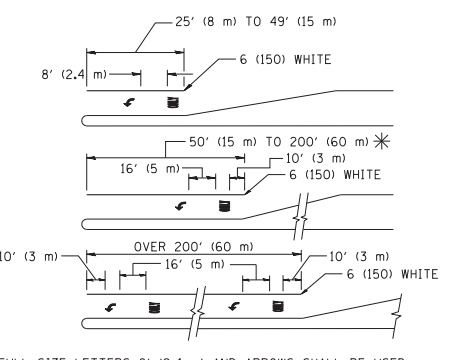
TYPICAL CROSSWALK MARKING



TYPICAL PAINTED MEDIAN MARKING

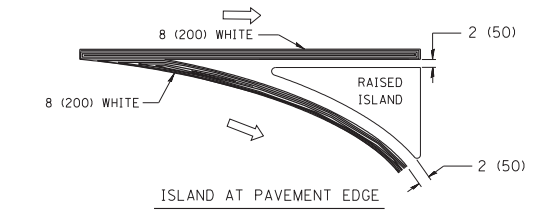
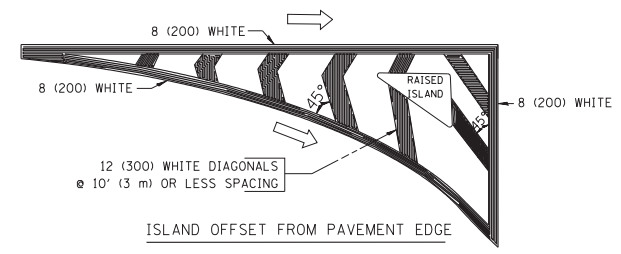


TYPICAL LEFT (OR RIGHT) TURN LANE



* TURN LANES IN EXCESS OF 400' (120 m) IN LENGTH MAY HAVE AN ADDITIONAL SET OF ARROW - "ONLY" INSTALLED MIDWAY BETWEEN THE OTHER TWO SETS OF ARROW - "ONLY".

TYPICAL TURN LANE MARKING



TYPICAL ISLAND MARKING

TYPE OF MARKING	WIDTH OF LINE	PATTERN	COLOR	SPACING / REMARKS
CENTERLINE ON 2 LANE PAVEMENT	4 (100)	SKIP-DASH	YELLOW	10' (3 m) LINE WITH 30' (9 m) SPACE
CENTERLINE ON MULTI-LANE UNDIVIDED PAVEMENT	2 @ 4 (100)	SOLID	YELLOW	11 (280) C-C
NO PASSING ZONE LINES: FOR ONE DIRECTION	4 (100)	SOLID	YELLOW	5/2 (140) C-C FROM SKIP-DASH CENTERLINE
NO PASSING ZONE LINES: FOR BOTH DIRECTIONS	2 @ 4 (100)	SOLID	YELLOW	11 (280) C-C OMIT SKIP-DASH CENTERLINE BETWEEN
LANE LINES	4 (100) 5 (125) ON FREEWAYS	SKIP-DASH SKIP-DASH	WHITE WHITE	10' (3 m) LINE WITH 30' (9 m) SPACE
DOTTED LINES (EXTENSIONS OF CENTER, LANE OR TURN LANE MARKINGS)	SAME AS LINE BEING EXTENDED	SKIP-DASH	SAME AS LINE BEING EXTENDED	2' (600) LINE WITH 6' (1.8 m) SPACE
EDGE LINES	4 (100)	SOLID	YELLOW-LEFT WHITE-RIGHT	OUTLINE MOUNTABLE MEDIANS IN YELLOW; EDGE LINES ARE NOT USED NEXT TO BARRIER CURB
TURN LANE MARKINGS	6 (150) LINE; FULL SIZE LETTERS & SYMBOLS (8' (2.4m))	SOLID	WHITE	SEE TYPICAL TURN LANE MARKING DETAIL
TWO WAY LEFT TURN MARKING	2 @ 4 (100) EACH DIRECTION	SKIP-DASH AND SOLID	YELLOW	10' (3 m) LINE WITH 30' (9 m) SPACE FOR SKIP-DASH; 5/2 (140) C-C BETWEEN SOLID LINE AND SKIP-DASH LINE
	8' (2.4m) LEFT ARROW	IN PAIRS	WHITE	SEE TYPICAL TWO-WAY LEFT TURN MARKING DETAIL
CROSSWALK LINES (PEDESTRIAN) A. DIAGONALS (BIKE & EQUESTRIAN) B. LONGITUDINAL BARS (SCHOOL)	2 @ 6 (150) 12 (300) @ 45° 12 (300) @ 90°	SOLID SOLID SOLID	WHITE WHITE WHITE	NOT LESS THAN 6' (1.8 m) APART 2' (600) APART 2' (600) APART SEE TYPICAL CROSSWALK MARKING DETAILS.
STOP LINES	24 (600)	SOLID	WHITE	PLACE 4' (1.2 m) IN ADVANCE OF AND PARALLEL TO CROSSWALK, IF PRESENT. OTHERWISE, PLACE AT DESIRED STOPPING POINT, PARALLEL TO CROSSROAD CENTERLINE, WHERE POSSIBLE
PAINTED MEDIANS	2 @ 4 (100) WITH 12 (300) DIAGONALS @ 45°	SOLID	YELLOW; TWO WAY TRAFFIC WHITE; ONE WAY TRAFFIC	11 (280) C-C FOR THE DOUBLE LINE SEE TYPICAL PAINTED MEDIAN MARKING.
GORE MARKING AND CHANNELIZING LINES	8 (200) WITH 12 (300) DIAGONALS @ 45°	SOLID	WHITE	DIAGONALS: 15' (4.5 m) C-C (LESS THAN 30MPH (50 km/h)) 20' (6 m) C-C (30MPH (50 km/h) TO 45MPH (70 km/h)) 30' (9 m) C-C (OVER 45MPH (70 km/h))
RAILROAD CROSSING	24 (600) TRANSVERSE LINES; "RR" 15 6' (1.8 m) LETTERS; 16 (400) LINE FOR "X"	SOLID	WHITE	SEE STATE STANDARD 780001 AREA OF: "R"=3.6 SQ. FT. (0.33 m²) EACH "X"=54.0 SQ. FT. (5.0 m²)
SHOULDER DIAGONALS	12 (300) @ 45°	SOLID	WHITE - RIGHT YELLOW - LEFT	50' (15 m) C-C (LESS THAN 30MPH (50 km/h)) 75' (25 m) C-C (30 MPH (50 km/h) TO 45MPH (70 km/h)) 150' (45 m) C-C (OVER 45MPH (70 km/h))

FOR FURTHER DETAILS ON PAVEMENT MARKING REFER TO STANDARD SPECIFICATIONS FOR ROAD AND BRIDGE CONSTRUCTION AND STATE STANDARD 780001.

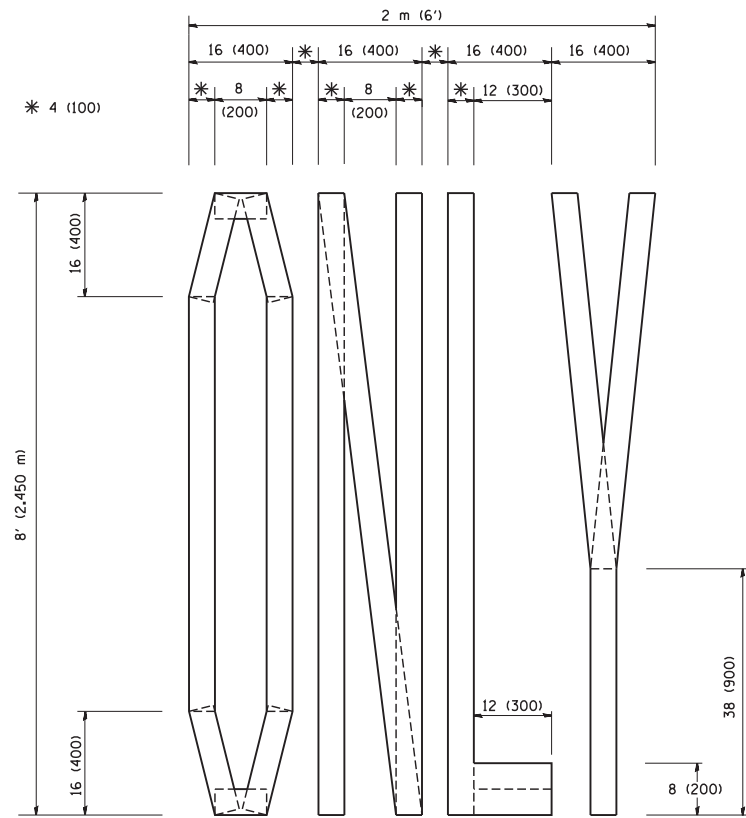
All dimensions are in inches (millimeters) unless otherwise shown.

FILE NAME =	USER NAME = drivakosgn	DESIGNED - EVERS	REVISED - T. RAMMACHER 10-27-94
ca:\pw\work\p1dot\drivakosgn\d0108315\to3.dgn		DRAWN -	REVISED - C. JUCIUS 09-09-09
	PLOT SCALE = 50.000' / IN.	CHECKED -	REVISED -
	PLOT DATE = 9/9/2009	DATE - 03-19-90	REVISED -

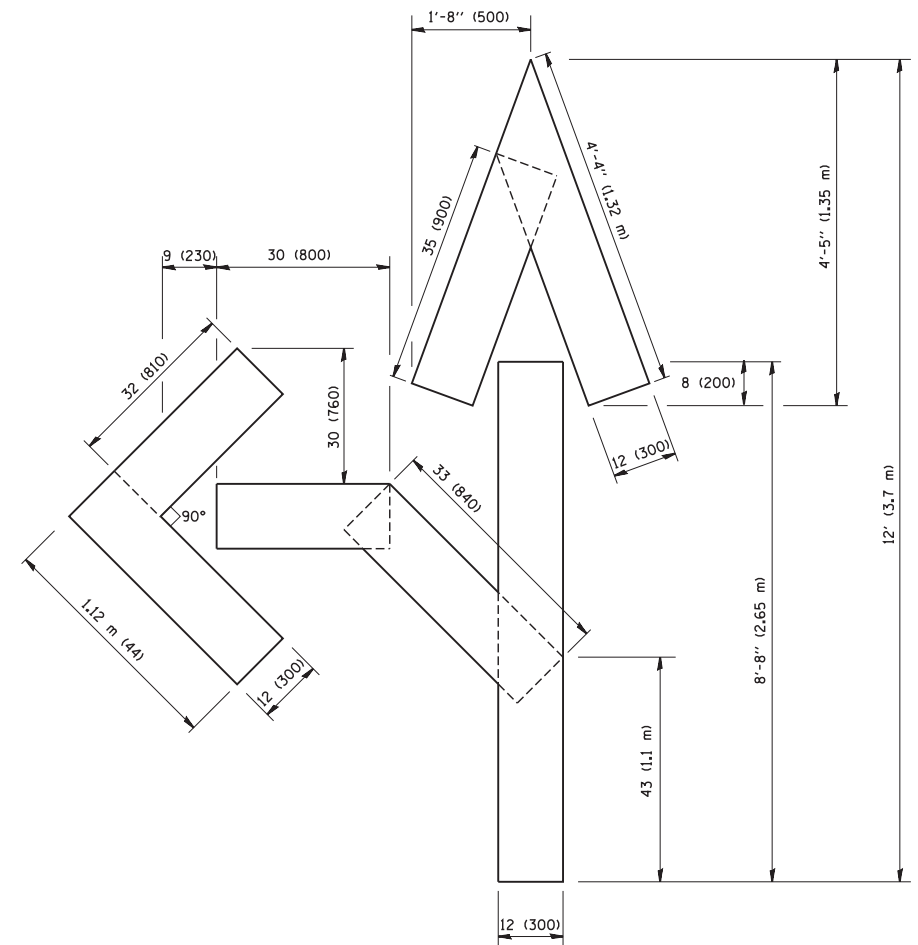
STATE OF ILLINOIS
DEPARTMENT OF TRANSPORTATION

DISTRICT ONE			
TYPICAL PAVEMENT MARKINGS			
SCALE: NONE	SHEET NO. 1 OF 1 SHEETS	STA.	TO STA.

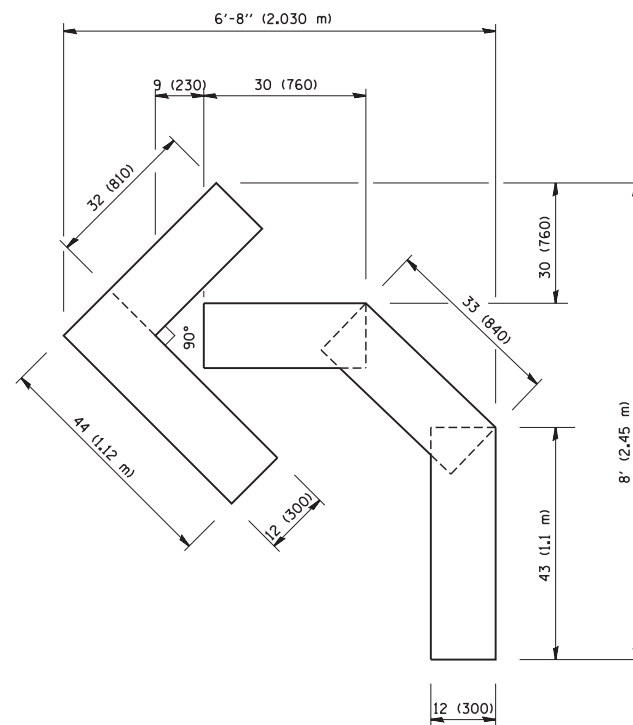
F.A.P. RTE.	SECTION	COUNTY	TOTAL SHEETS	SHEET NO.
341	109N-3	KANE	209	103
TC-13		CONTRACT NO. 62407		
FED. ROAD DIST. NO. 1 ILLINOIS FED. AID PROJECT				



QUANTITY
 4 (100) LINE = 64.1 ft. (19.7 m)
 21.1 sq. ft. (1.97 sq. m)



QUANTITY
 4 (100) LINE = 82.5 ft. (25.3 m)
 27.5 sq. ft. (2.53 sq. m)



QUANTITY
 4 (100) LINE = 45.5 ft. (13.9 m)
 15.2 sq. ft. (1.39 sq. m)

All dimensions are in inches (millimeters) unless otherwise shown.

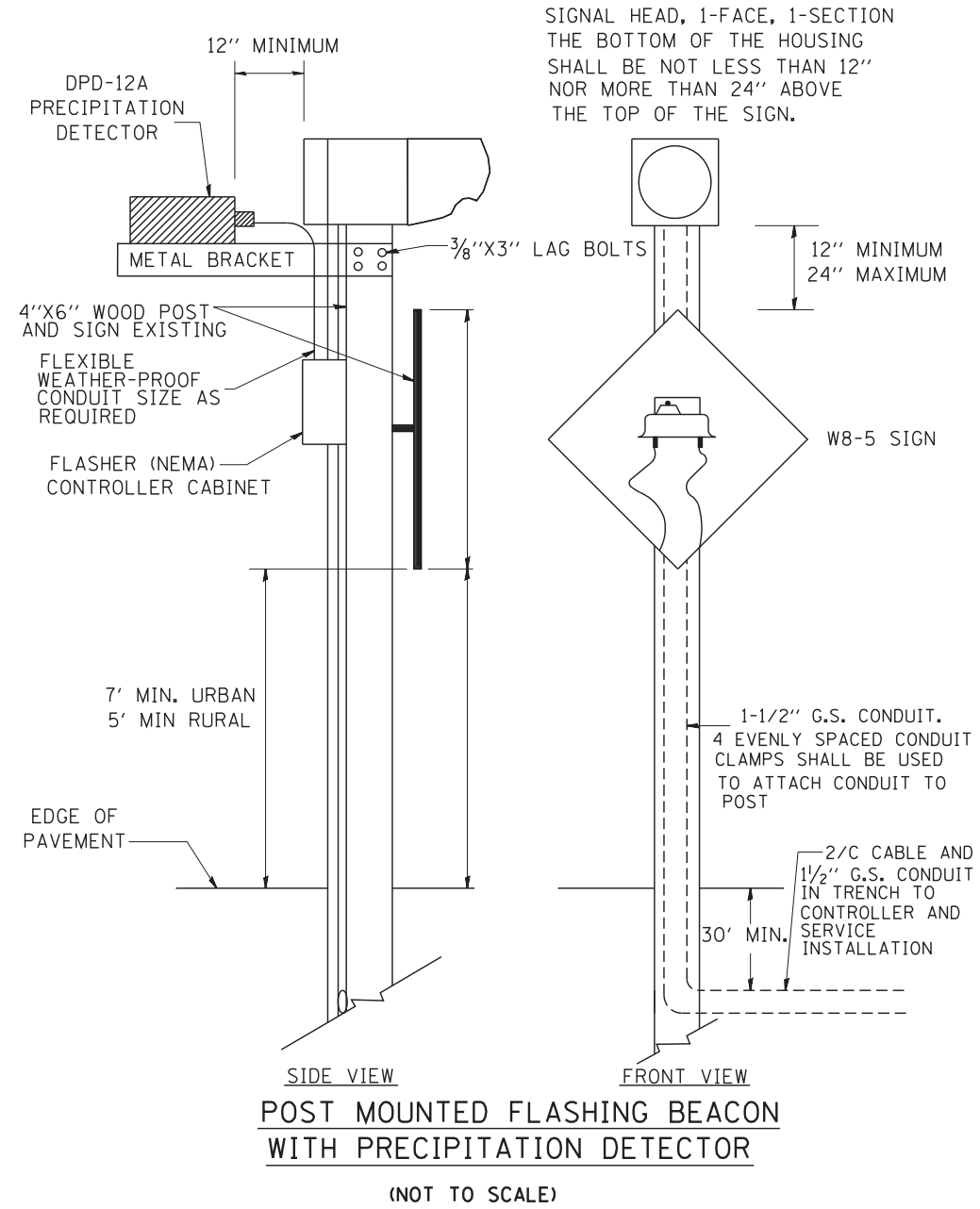
FILE NAME = W:\diststd\22x34\tc16.dgn	USER NAME = gaglionobt	DESIGNED -	REVISED -T. RAMMACHER 06-05-96
		DRAWN -	REVISED -T. RAMMACHER 11-04-97
	PLOT SCALE = 50.0000' / IN.	CHECKED -	REVISED -T. RAMMACHER 03-02-98
	PLOT DATE = 1/4/2008	DATE - 09-18-94	REVISED -E. GOMEZ 08-28-00

**STATE OF ILLINOIS
 DEPARTMENT OF TRANSPORTATION**

**PAVEMENT MARKING LETTERS AND SYMBOLS
 FOR TRAFFIC STAGING**

SCALE: NONE SHEET NO. 1 OF 1 SHEETS STA. TO STA.

F.A.P. RTE.	SECTION	COUNTY	TOTAL SHEETS	SHEET NO.
341	109N-3	KANE	209	104
TC-16		CONTRACT NO. 62407		
FED. ROAD DIST. NO. 1 ILLINOIS FED. AID PROJECT				



FILE NAME = W:\diststd\22x34\ts04.dgn	USER NAME = gaglionobt	DESIGNED -	REVISED - 01-01-07
		DRAWN -	REVISED -
	PLOT SCALE = 50.0000' / IN.	CHECKED -	REVISED -
	PLOT DATE = 1/4/2008	DATE -	REVISED -

**STATE OF ILLINOIS
DEPARTMENT OF TRANSPORTATION**

**POST MOUNTED FLASHING BEACON
WITH PRECIPITATION DETECTOR**

SCALE: NONE SHEET NO. 1 OF 3 SHEETS STA. TO STA.

F.A. RTE.	SECTION	COUNTY	TOTAL SHEETS	SHEET NO.
341	109N-3	KANE	209	106
TS-04			CONTRACT NO. 62407	
FED. ROAD DIST. NO. 1 ILLINOIS FED. AID PROJECT				

SIGNAL HEAD, 1-FACE, 1-SECTION
THE BOTTOM OF THE HOUSING SHALL
BE NOT LESS THAN 12" (305mm) NOR
MORE THAN 24" (610mm) ABOVE THE
TOP OF THE SIGN.

4" (102 mm) X 6" (152 mm)
WOOD POST AND SIGN

FLASHER
CONTROLLER
AND CABINET

FLASHER
CONTROLLER
AND CABINET

CONDUIT CLAMP

7' (2,134m) MIN. URBAN
5' (1,524m) MIN. RURAL

1/2" (38mm) G.S. CONDUIT, FIVE
EVENLY SPACED CONDUIT
CLAMPS SHALL BE USED TO
ATTACH CONDUIT TO POST

1/2" (38mm) DRILLED HOLE CENTERED
AT 18" (457mm) FROM GROUND LEVEL

1/2" (38mm) DRILLED HOLE CENTERED
AT 4" (102mm) FROM GROUND LEVEL

EDGE OF PAVEMENT

30" (76mm) MIN.

POST MOUNTED FLASHING BEACON
WITH CONTROLLER AND CABINET

FILE NAME = W:\diststd\22x34\ts04.dgn	USER NAME = gegl@nabt	DESIGNED -	REVISED - 01-01-07
		DRAWN -	REVISED -
	PLOT SCALE = 50.0000' / IN.	CHECKED -	REVISED -
	PLOT DATE = 1/4/2008	DATE -	REVISED -

STATE OF ILLINOIS
DEPARTMENT OF TRANSPORTATION

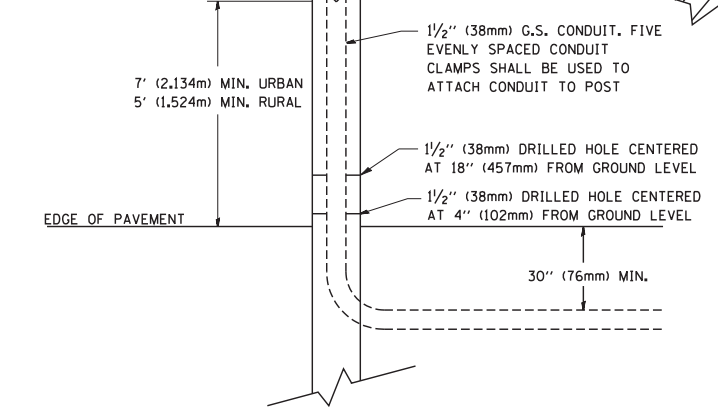
POST MOUNTED FLASHING BEACON
WITH CONTROLLER AND CABINET

SCALE: NONE SHEET NO. 2 OF 3 SHEETS STA. TO STA.

F.A. RTE.	SECTION	COUNTY	TOTAL SHEETS	SHEET NO.
341	109N-3	KANE	209	107
TS-04		CONTRACT NO. 62407		
FED. ROAD DIST. NO. 1 ILLINOIS FED. AID PROJECT				

SIGNAL HEAD, 1-FACE, 1-SECTION
 THE BOTTOM OF THE HOUSING SHALL
 BE NOT LESS THAN 12" (305mm) NOR
 MORE THAN 24" (610mm) ABOVE THE
 TOP OF THE SIGN.

4" (102 mm) X 6" (152 mm)
 WOOD POST AND SIGN



POST MOUNTED FLASHING BEACON

FILE NAME = W:\diststd\22x34\ts04.dgn	USER NAME = gaglianobt	DESIGNED - DRAWN -	REVISED - REVISED -
			01-01-07
	PLOT SCALE = 50.0000' / IN.	CHECKED -	REVISED -
	PLOT DATE = 1/4/2008	DATE -	REVISED -


**STATE OF ILLINOIS
 DEPARTMENT OF TRANSPORTATION**

POST MOUNTED FLASHING BEACON			
SCALE: NONE	SHEET NO. 3 OF 3 SHEETS	STA.	TO STA.

F.A. RTE.	SECTION	COUNTY	TOTAL SHEETS	SHEET NO.
341	109N-3	KANE	209	108
TS-04		CONTRACT NO.	62407	
FED. ROAD DIST. NO. 1 ILLINOIS FED. AID PROJECT				

DATE	
BY	
FINAL SURVEY	SURVEYED
NOTE BOOK	PLOTTED
NO.	TEMPLATE
	AREAS CHECKED

DATE	
BY	
ORIGINAL SURVEY	SURVEYED
NOTE BOOK	PLOTTED
NO.	TEMPLATE
	AREAS CHECKED



30+50		STAGE 1	
FINAL			
EARTH EXCAVATION (SF)	0.00	EARTH EXCAVATION (SF)	7.91
EMBANKMENT (SF)	0.00	EMBANKMENT (SF)	0.00
TOPSOIL EXCAVATION	0.00	TOPSOIL EXCAVATION	0.00

GRAEF 8501 N. Higgins Road Suite 280
Chicago, Illinois 60631
(773) 399-0112

USER NAME = 1485	DESIGNED - RS	REVISED -
	DRAWN - ED	REVISED -
PLOT SCALE = 20.0000' / in.	CHECKED - RS	REVISED -
PLOT DATE = 3/13/2015	DATE - 05-09-2014	REVISED -

**STATE OF ILLINOIS
DEPARTMENT OF TRANSPORTATION**

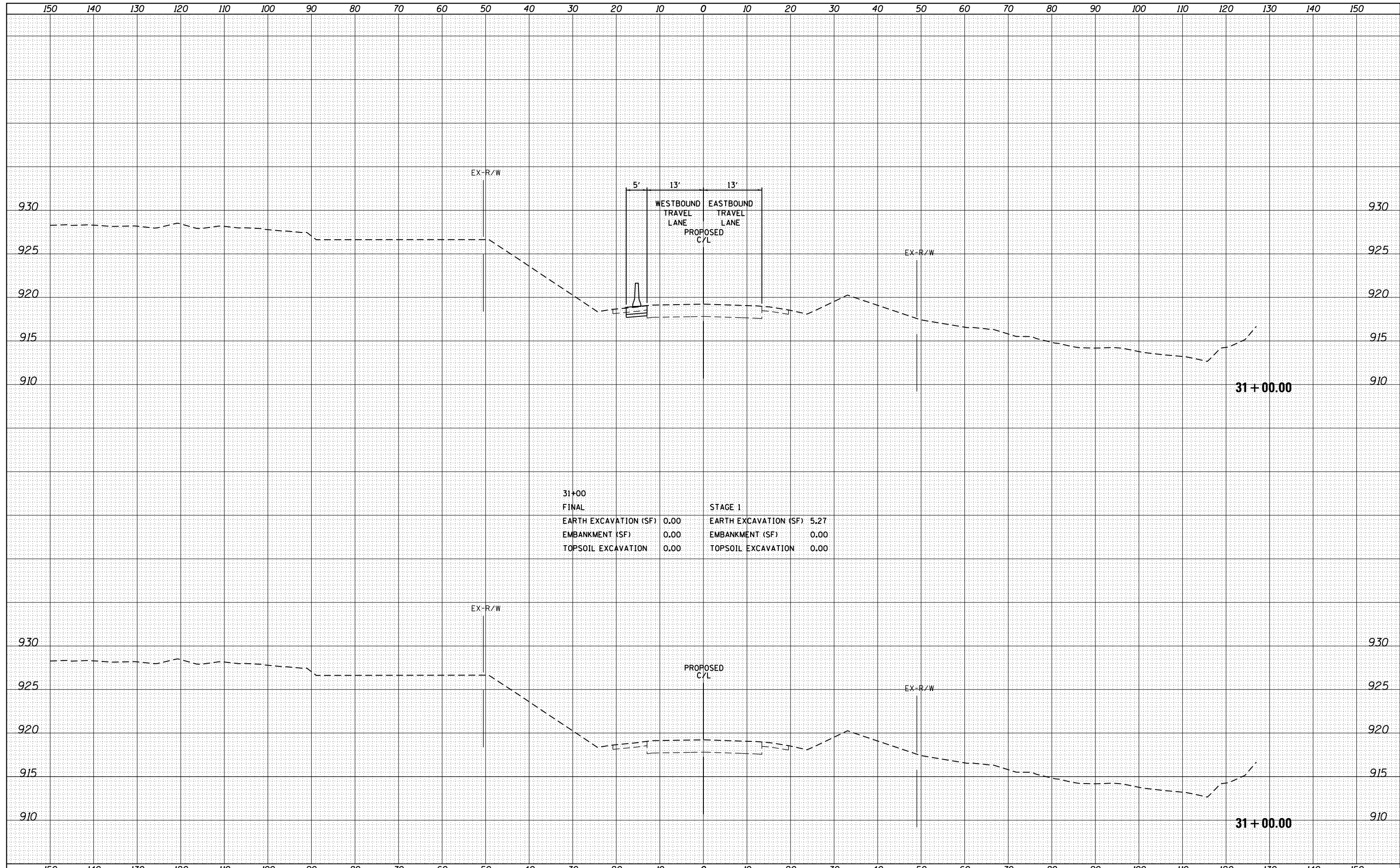
**IL 72 AT BIG TIMBER ROAD
IL 72 CROSS SECTIONS**

SCALE: SHEET OF SHEETS STA. 30+50.00 TO STA. 30+50.00

F.A.P. RTE.	SECTION	COUNTY	TOTAL SHEETS	SHEET NO.
341	109N-3	KANE	209	109
				CONTRACT NO. 62407
ILLINOIS FED. AID PROJECT				

DATE	
BY	
SURVEYED	
PLOTTED	
TEMPLATE	
AREAS	
CHECKED	
FINAL SURVEY	
NOTE BOOK	
NO.	

DATE	
BY	
SURVEYED	
PLOTTED	
TEMPLATE	
AREAS	
CHECKED	
ORIGINAL SURVEY	
NOTE BOOK	
NO.	



31+00		STAGE 1	
FINAL			
EARTH EXCAVATION (SF)	0.00	EARTH EXCAVATION (SF)	5.27
EMBANKMENT (SF)	0.00	EMBANKMENT (SF)	0.00
TOPSOIL EXCAVATION	0.00	TOPSOIL EXCAVATION	0.00

GRAEF 8501 N. Higgins Road Suite 280
Chicago, Illinois 60631
(773) 399-0112

USER NAME = 1485	DESIGNED - RS	REVISED -
	DRAWN - ED	REVISED -
PLOT SCALE = 20.0000' / in.	CHECKED - RS	REVISED -
PLOT DATE = 3/13/2015	DATE - 05-09-2014	REVISED -

**STATE OF ILLINOIS
DEPARTMENT OF TRANSPORTATION**

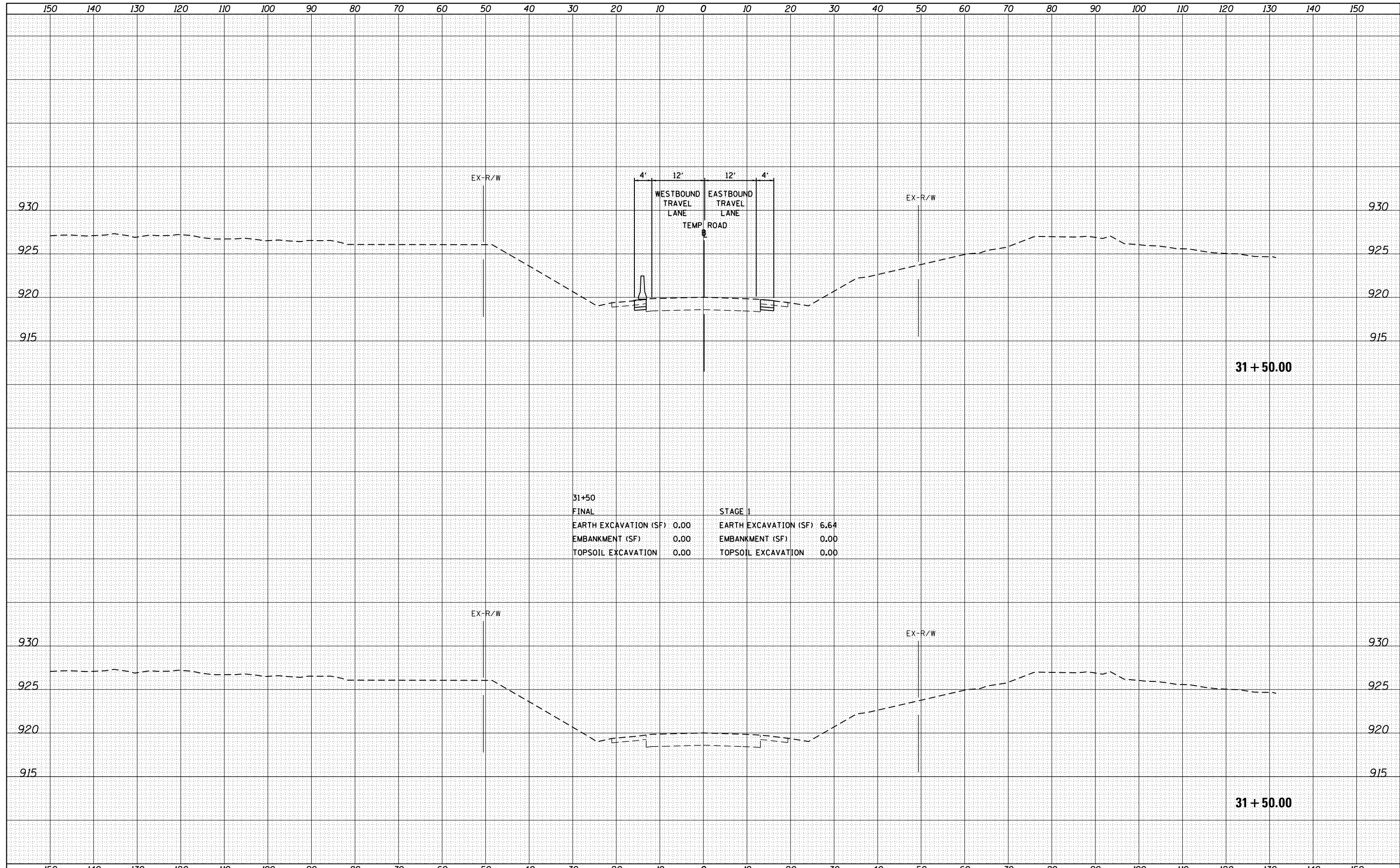
**IL 72 AT BIG TIMBER ROAD
IL 72 CROSS SECTIONS**

SCALE: SHEET OF SHEETS STA. 31+00.00 TO STA. 31+00.00

F.A.P. RTE.	SECTION	COUNTY	TOTAL SHEETS	SHEET NO.
341	109N-3	KANE	209	110
				CONTRACT NO. 62407
ILLINOIS FED. AID PROJECT				

DATE	
BY	
SURVEYED	
PLOTTED	
TEMPLATE	
AREAS	
CHECKED	
FINAL SURVEY	
NOTE BOOK	
NO.	

DATE	
BY	
SURVEYED	
PLOTTED	
TEMPLATE	
AREAS	
CHECKED	
ORIGINAL SURVEY	
NOTE BOOK	
NO.	



31+50		STAGE 1	
FINAL			
EARTH EXCAVATION (SF)	0.00	EARTH EXCAVATION (SF)	6.64
EMBANKMENT (SF)	0.00	EMBANKMENT (SF)	0.00
TOPSOIL EXCAVATION	0.00	TOPSOIL EXCAVATION	0.00

GRAEF 8501 N. Higgins Road Suite 280
Chicago, Illinois 60631
(773) 399-0112

USER NAME = 1485	DESIGNED - RS	REVISED -
	DRAWN - ED	REVISED -
PLOT SCALE = 20.0000' / in.	CHECKED - RS	REVISED -
PLOT DATE = 3/13/2015	DATE - 05-09-2014	REVISED -

**STATE OF ILLINOIS
DEPARTMENT OF TRANSPORTATION**

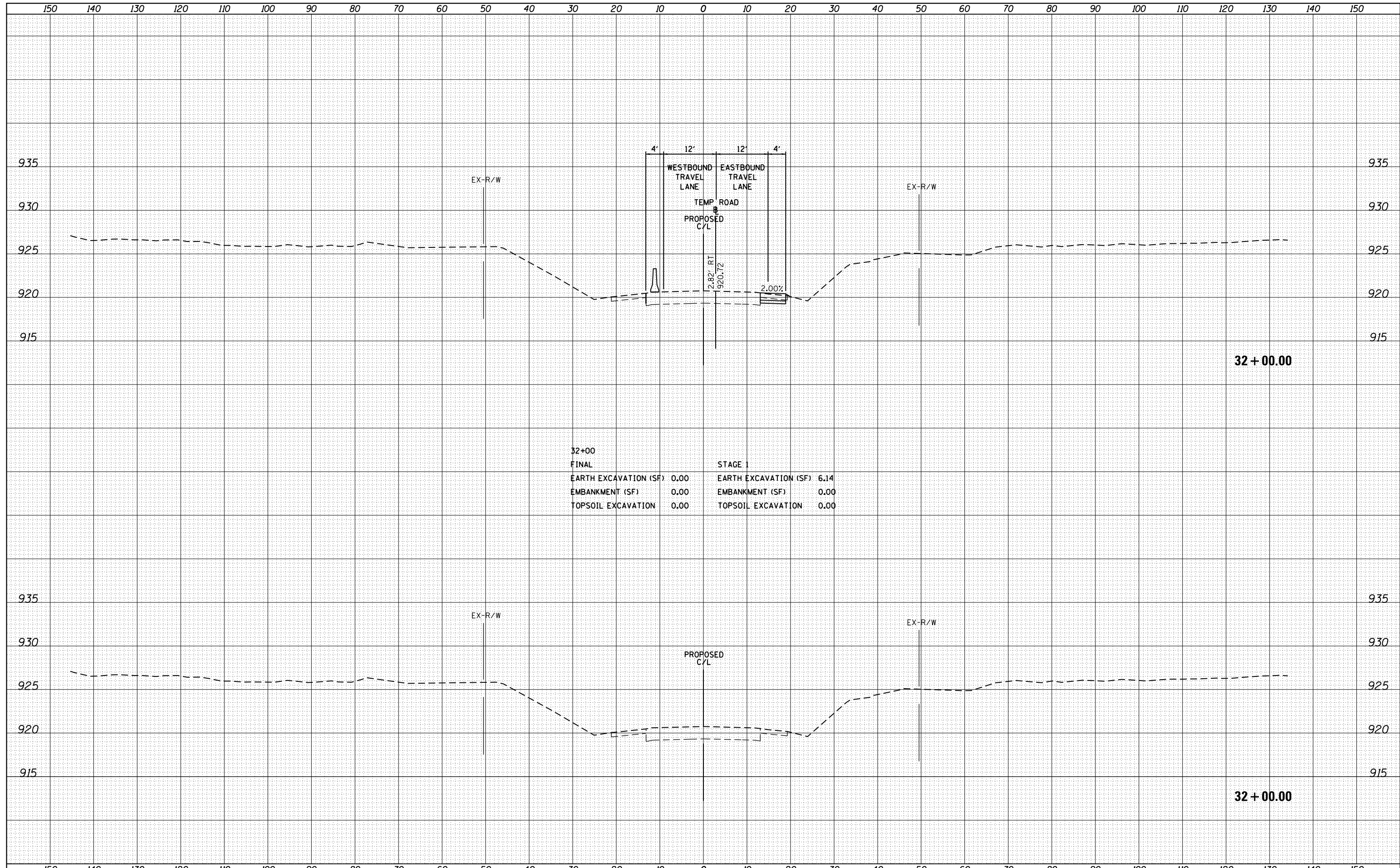
**IL 72 AT BIG TIMBER ROAD
IL 72 CROSS SECTIONS**

SCALE: SHEET OF SHEETS STA. 31+50.00 TO STA. 31+50.00

F.A.P. RTE.	SECTION	COUNTY	TOTAL SHEETS	SHEET NO.
341	109N-3	KANE	209	111
				CONTRACT NO. 62407
ILLINOIS FED. AID PROJECT				

DATE	
BY	
SURVEYED	
PLOTTED	
TEMPLATE	
AREAS	
CHECKED	
FINAL SURVEY	
NOTE BOOK	
NO.	

DATE	
BY	
SURVEYED	
PLOTTED	
TEMPLATE	
AREAS	
CHECKED	
ORIGINAL SURVEY	
NOTE BOOK	
NO.	



32+00	
FINAL	
EARTH EXCAVATION (SF)	0.00
EMBANKMENT (SF)	0.00
TOPSOIL EXCAVATION	0.00
STAGE 1	
EARTH EXCAVATION (SF)	6.14
EMBANKMENT (SF)	0.00
TOPSOIL EXCAVATION	0.00



USER NAME = 1485	DESIGNED - RS	REVISED -
	DRAWN - ED	REVISED -
PLOT SCALE = 20.0000' / in.	CHECKED - RS	REVISED -
PLOT DATE = 3/13/2015	DATE - 05-09-2014	REVISED -

**STATE OF ILLINOIS
DEPARTMENT OF TRANSPORTATION**

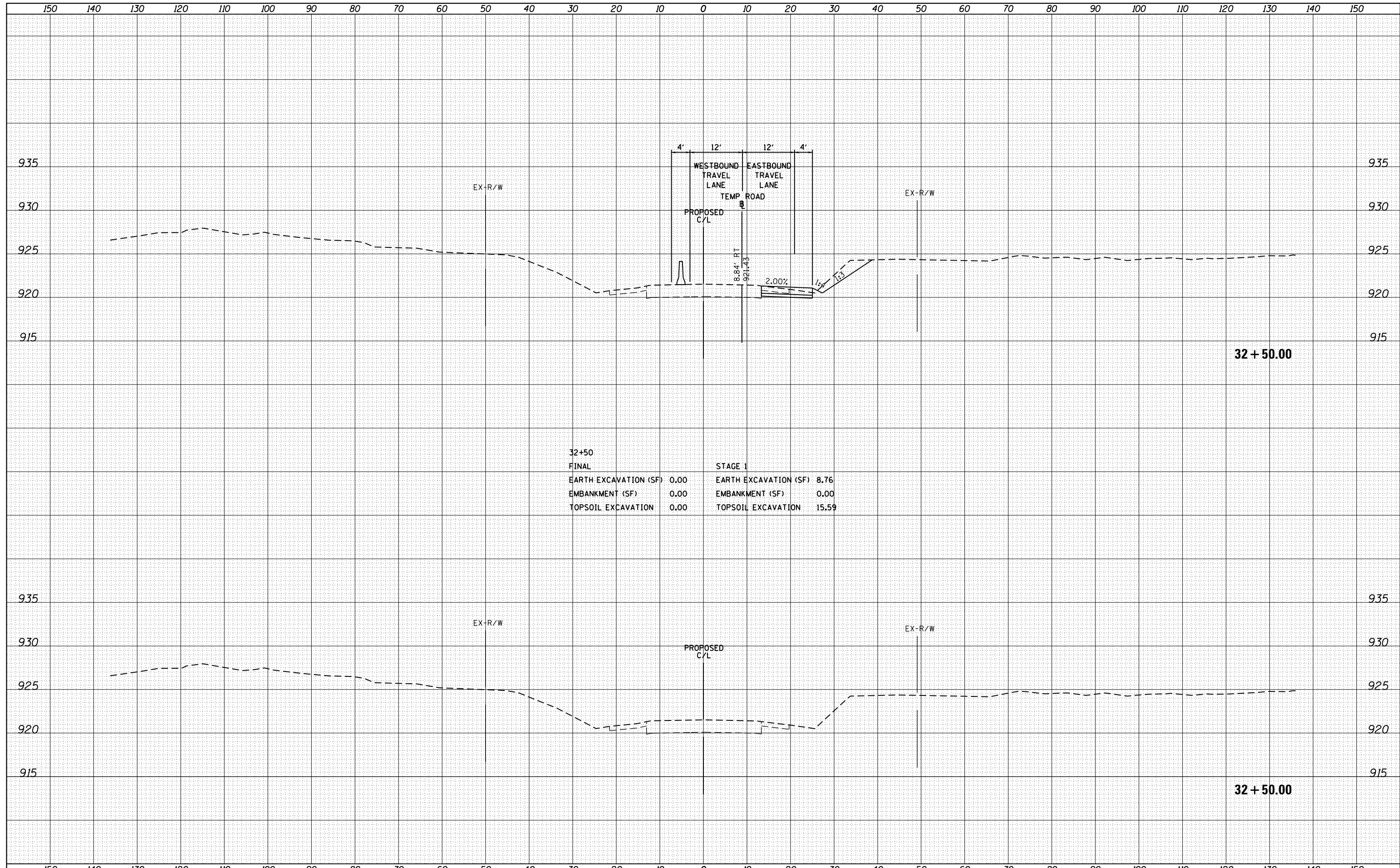
**IL 72 AT BIG TIMBER ROAD
IL 72 CROSS SECTIONS**

SCALE: SHEET OF SHEETS STA. 32+00.00 TO STA. 32+00.00

F.A.P. RTE.	SECTION	COUNTY	TOTAL SHEETS	SHEET NO.
341	109N-3	KANE	209	112
CONTRACT NO. 62407				
ILLINOIS FED. AID PROJECT				

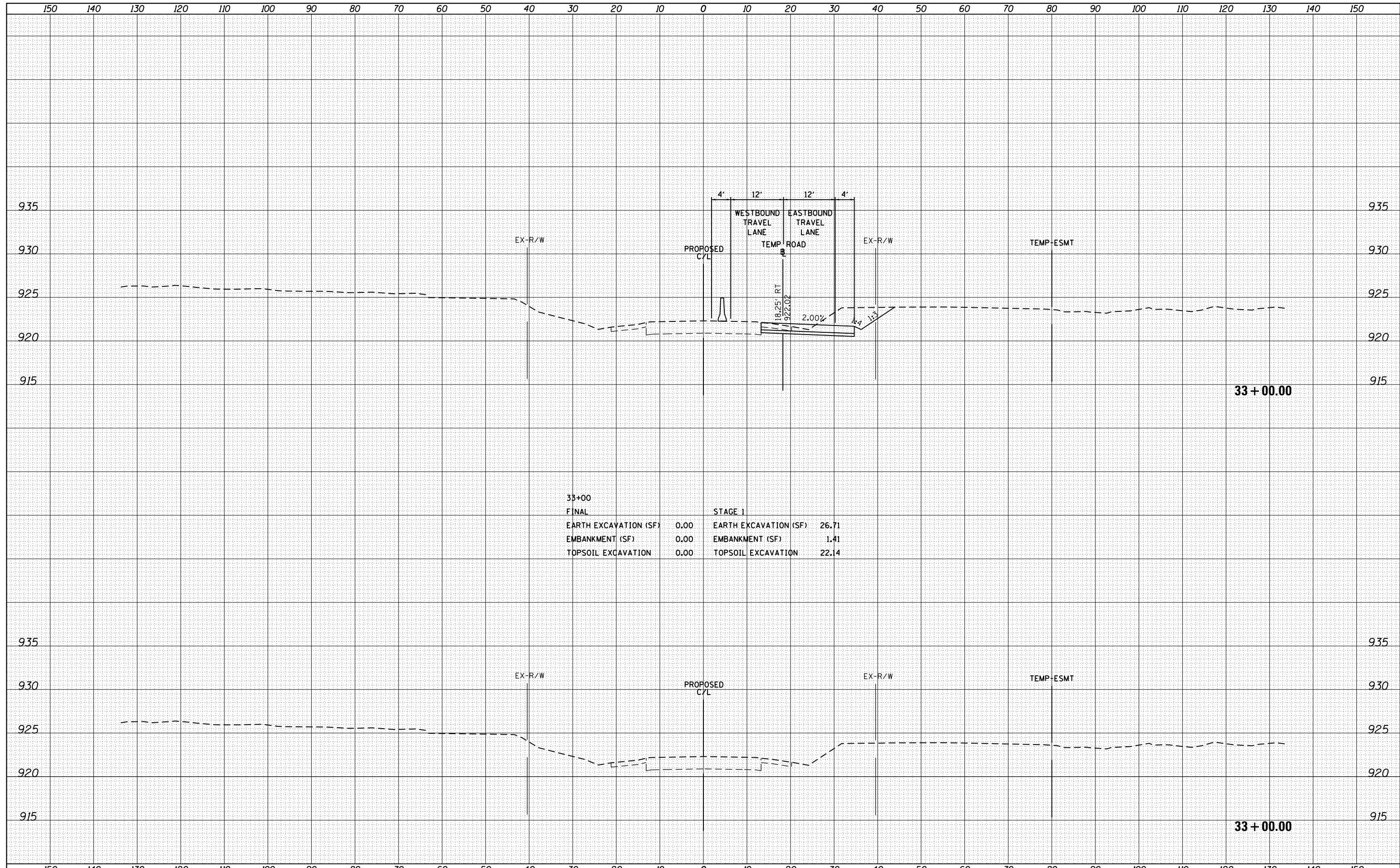
DATE	
BY	
FINAL SURVEY	SURVEYED
NOTE BOOK	PLOTTED
NO.	TEMPLATE
	AREAS CHECKED

DATE	
BY	
ORIGINAL SURVEY	SURVEYED
NOTE BOOK	PLOTTED
NO.	TEMPLATE
	AREAS CHECKED



32+50		STAGE 1	
FINAL			
EARTH EXCAVATION (SF)	0.00	EARTH EXCAVATION (SF)	8.76
EMBANKMENT (SF)	0.00	EMBANKMENT (SF)	0.00
TOPSOIL EXCAVATION	0.00	TOPSOIL EXCAVATION	15.59

DATE	
BY	
FINAL SURVEY	SURVEYED
NOTE BOOK	PLOTTED
NO.	TEMPLATE
	AREAS CHECKED

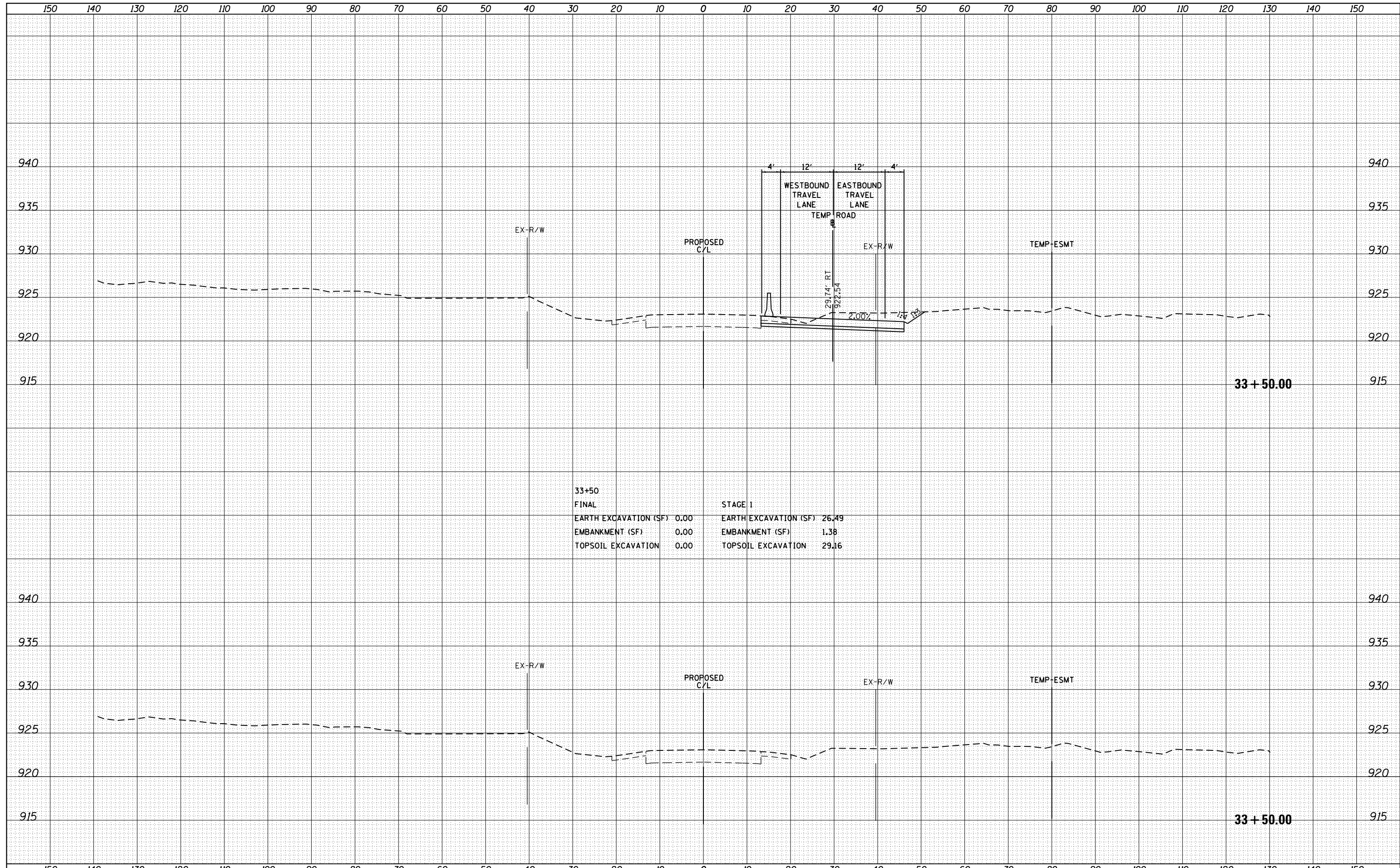


33+00			
FINAL		STAGE 1	
EARTH EXCAVATION (SF)	0.00	EARTH EXCAVATION (SF)	26.71
EMBANKMENT (SF)	0.00	EMBANKMENT (SF)	1.41
TOPSOIL EXCAVATION	0.00	TOPSOIL EXCAVATION	22.14

DATE	
BY	
ORIGINAL SURVEY	SURVEYED
NOTE BOOK	PLOTTED
NO.	TEMPLATE
	AREAS CHECKED

DATE	
BY	
FINAL SURVEY	SURVEYED
NOTE BOOK	PLOTTED
NO.	AREAS CHECKED

DATE	
BY	
ORIGINAL SURVEY	SURVEYED
NOTE BOOK	PLOTTED
NO.	AREAS CHECKED



33+50		STAGE 1	
FINAL			
EARTH EXCAVATION (SF)	0.00	EARTH EXCAVATION (SF)	26.49
EMBANKMENT (SF)	0.00	EMBANKMENT (SF)	1.38
TOPSOIL EXCAVATION	0.00	TOPSOIL EXCAVATION	29.16

GRAEF 8501 W. Higgins Road Suite 280
Chicago, Illinois 60631
(773) 399-0112

USER NAME = 1485	DESIGNED - RS	REVISED -
	DRAWN - ED	REVISED -
PLOT SCALE = 20.0000' / in.	CHECKED - RS	REVISED -
PLOT DATE = 3/13/2015	DATE - 05-09-2014	REVISED -

**STATE OF ILLINOIS
DEPARTMENT OF TRANSPORTATION**

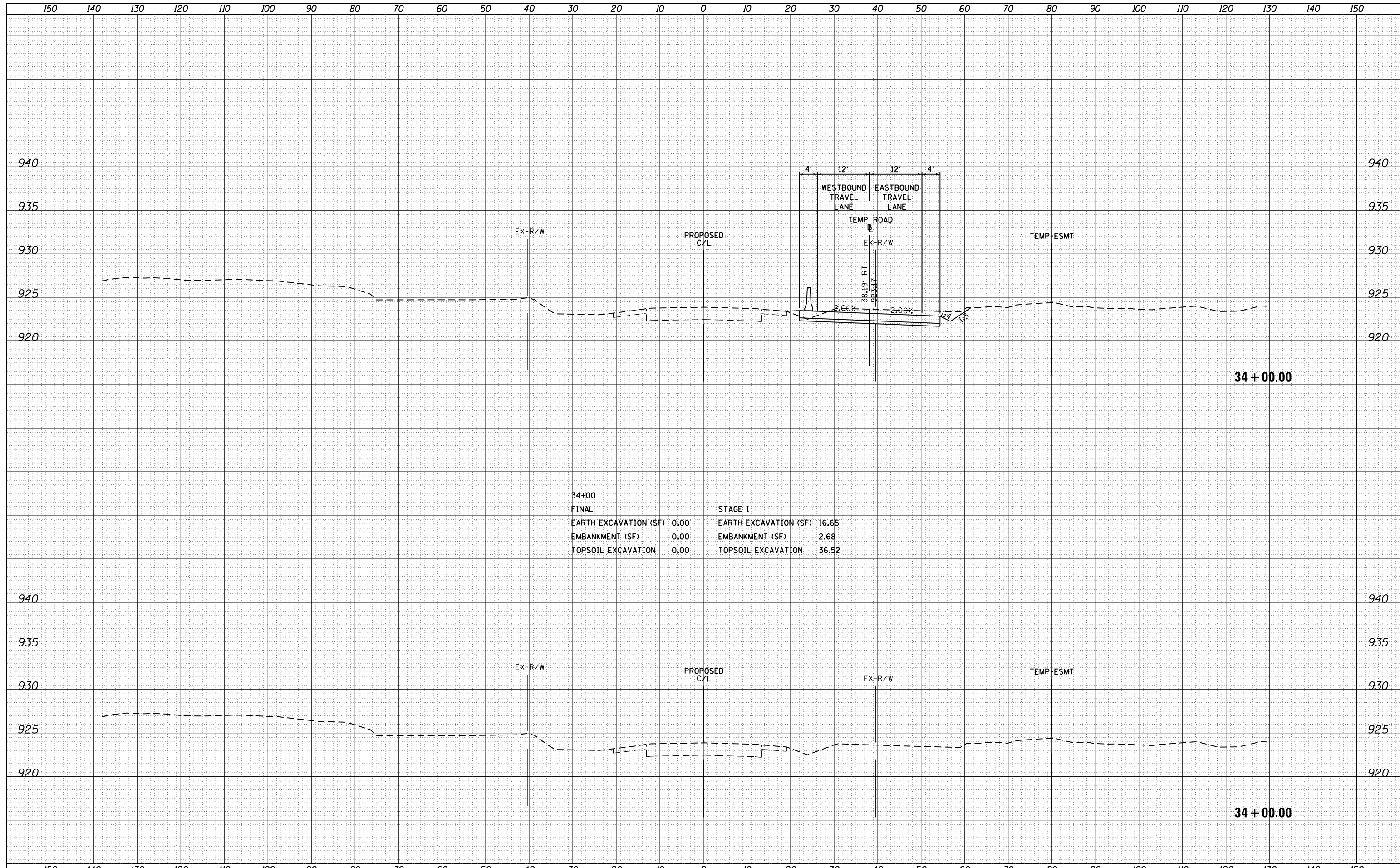
**IL 72 AT BIG TIMBER ROAD
IL 72 CROSS SECTIONS**

SCALE: SHEET OF SHEETS STA. 33+50.00 TO STA. 33+50.00

F.A.P. RTE.	SECTION	COUNTY	TOTAL SHEETS	SHEET NO.
341	109N-3	KANE	209	115
CONTRACT NO. 62407				
ILLINOIS FED. AID PROJECT				

DATE	
BY	
FINAL SURVEY	SURVEYED
NOTE BOOK	PLOTTED
NO.	TEMPLATE
	AREAS
	CHECKED

DATE	
BY	
ORIGINAL SURVEY	SURVEYED
NOTE BOOK	PLOTTED
NO.	TEMPLATE
	AREAS
	CHECKED



34+00		STAGE I	
FINAL			
EARTH EXCAVATION (SF)	0.00	EARTH EXCAVATION (SF)	16.65
EMBANKMENT (SF)	0.00	EMBANKMENT (SF)	2.68
TOPSOIL EXCAVATION	0.00	TOPSOIL EXCAVATION	36.52

GRAEF 8501 N. Higgins Road Suite 280
Chicago, Illinois 60631
(773) 399-0112

USER NAME = 1485	DESIGNED - RS	REVISED -
	DRAWN - ED	REVISED -
PLOT SCALE = 20.0000' / in.	CHECKED - RS	REVISED -
PLOT DATE = 3/13/2015	DATE - 05-09-2014	REVISED -

**STATE OF ILLINOIS
DEPARTMENT OF TRANSPORTATION**

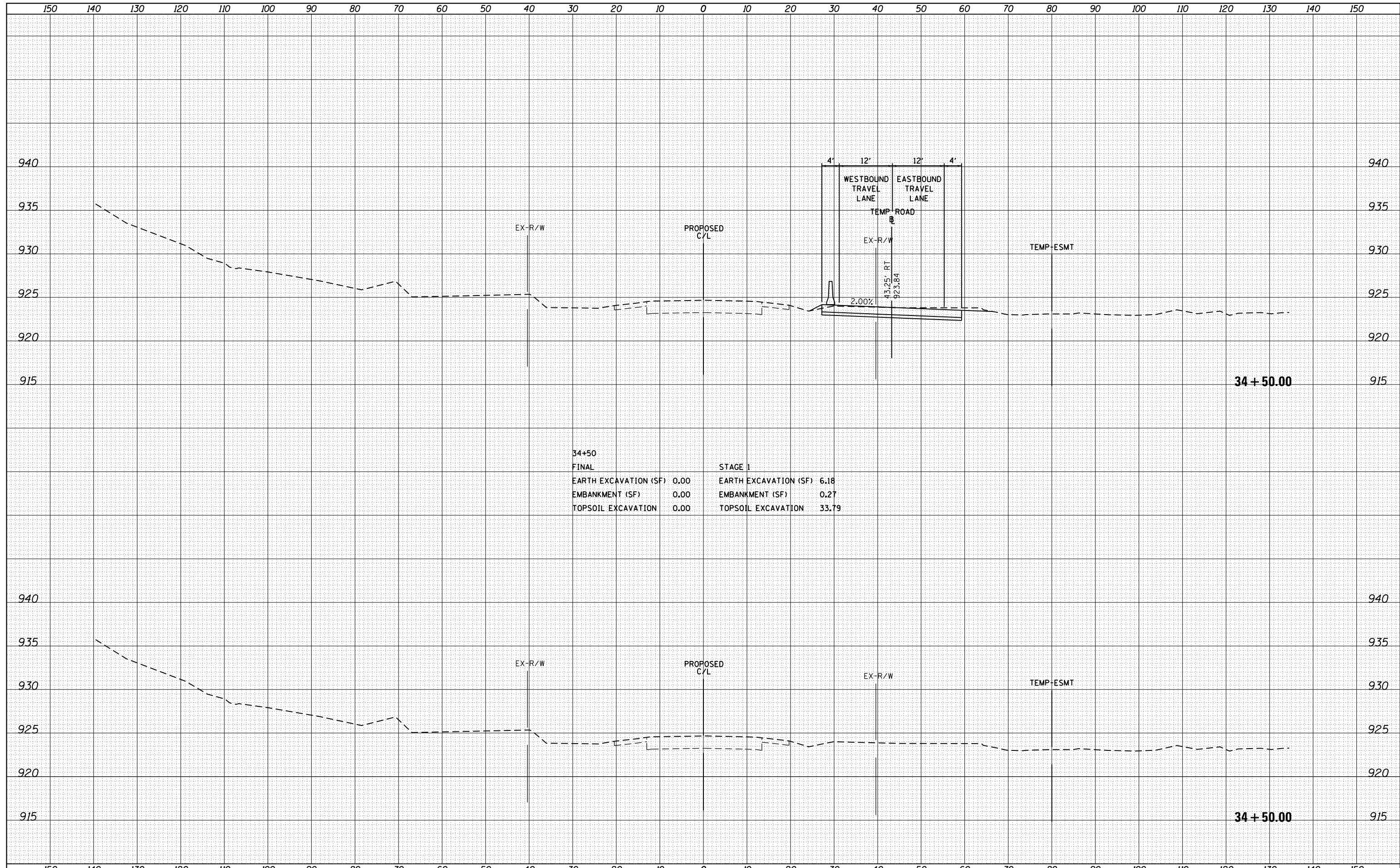
**IL 72 AT BIG TIMBER ROAD
IL 72 CROSS SECTIONS**

SCALE: SHEET OF SHEETS STA. 34+00.00 TO STA. 34+00.00

F.A.P. RTE.	SECTION	COUNTY	TOTAL SHEETS	SHEET NO.
341	109N-3	KANE	209	116
CONTRACT NO. 62407				
ILLINOIS FED. AID PROJECT				

DATE	
BY	
FINAL SURVEY	
SURVEYED	
PLOTTED	
TEMPLATE	
NOTE BOOK	
AREAS CHECKED	
NO.	

DATE	
BY	
ORIGINAL SURVEY	
SURVEYED	
PLOTTED	
TEMPLATE	
NOTE BOOK	
AREAS CHECKED	
NO.	



34+50		STAGE 1	
FINAL			
EARTH EXCAVATION (SF)	0.00	EARTH EXCAVATION (SF)	6.18
EMBANKMENT (SF)	0.00	EMBANKMENT (SF)	0.27
TOPSOIL EXCAVATION	0.00	TOPSOIL EXCAVATION	33.79

GRAEF 8501 N. Higgins Road Suite 280
Chicago, Illinois 60631
(773) 399-0112

USER NAME = 1485	DESIGNED - RS	REVISED -
	DRAWN - ED	REVISED -
PLOT SCALE = 20.0000' / in.	CHECKED - RS	REVISED -
PLOT DATE = 3/13/2015	DATE - 05-09-2014	REVISED -

**STATE OF ILLINOIS
DEPARTMENT OF TRANSPORTATION**

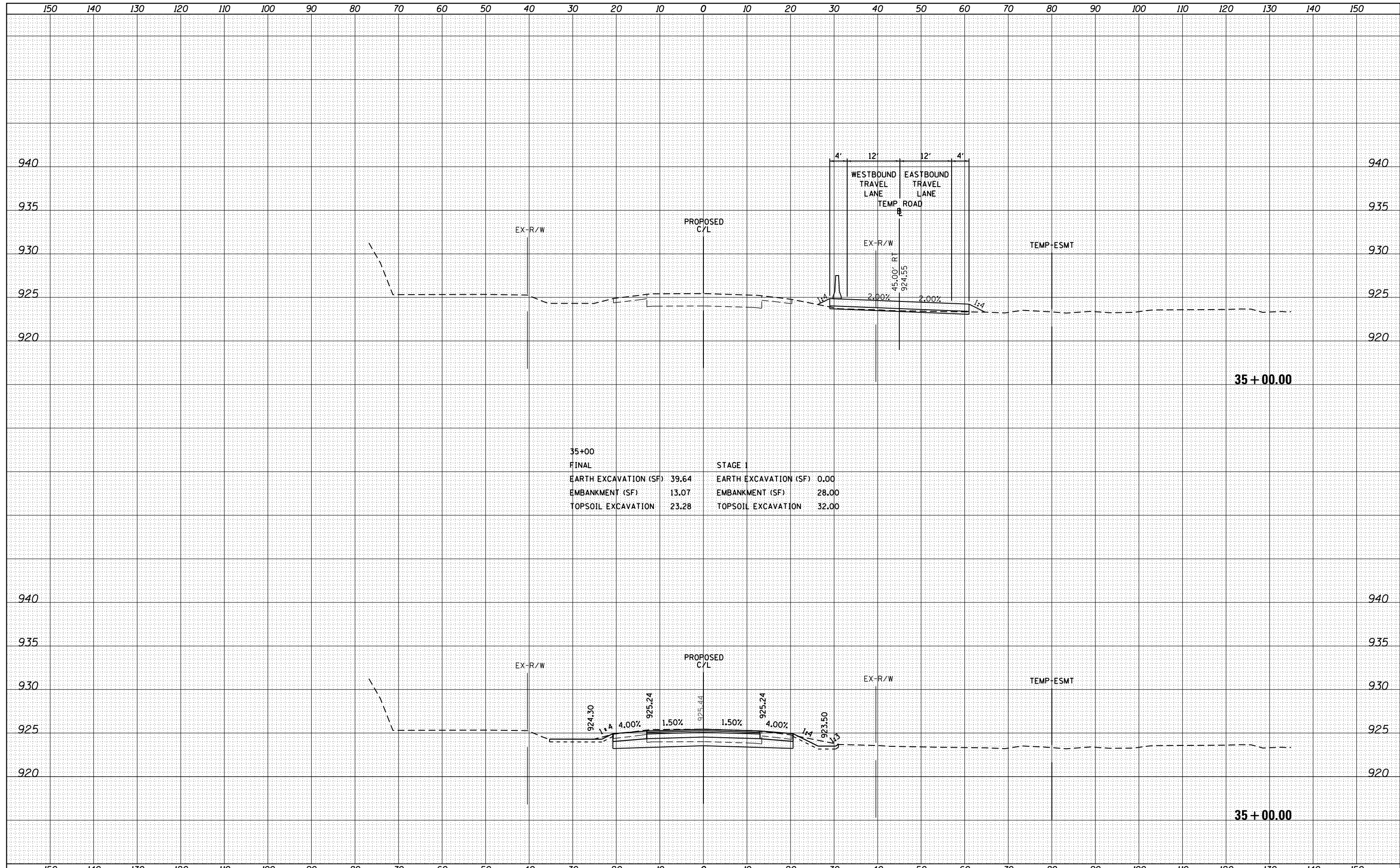
**IL 72 AT BIG TIMBER ROAD
IL 72 CROSS SECTIONS**

SCALE: SHEET OF SHEETS STA. 34+50.00 TO STA. 34+50.00

F.A.P. RTE.	SECTION	COUNTY	TOTAL SHEETS	SHEET NO.
341	109N-3	KANE	209	117
				CONTRACT NO. 62407
ILLINOIS FED. AID PROJECT				

DATE	
BY	
SURVEYED	
PLOTTED	
TEMPLATE	
AREAS	
CHECKED	
FINAL SURVEY	
NOTE BOOK	
NO.	

DATE	
BY	
SURVEYED	
PLOTTED	
TEMPLATE	
AREAS	
CHECKED	
ORIGINAL SURVEY	
NOTE BOOK	
NO.	



35+00	
FINAL	STAGE 1
EARTH EXCAVATION (SF)	39.64
EMBANKMENT (SF)	13.07
TOPSOIL EXCAVATION	23.28
EARTH EXCAVATION (SF)	0.00
EMBANKMENT (SF)	28.00
TOPSOIL EXCAVATION	32.00

GRAEF 8501 N. Higgins Road Suite 280
Chicago, Illinois 60631
(773) 399-0112

USER NAME = 1485	DESIGNED - RS	REVISED -
	DRAWN - ED	REVISED -
PLOT SCALE = 20.0000' / in.	CHECKED - RS	REVISED -
PLOT DATE = 3/13/2015	DATE - 05-09-2014	REVISED -

**STATE OF ILLINOIS
DEPARTMENT OF TRANSPORTATION**

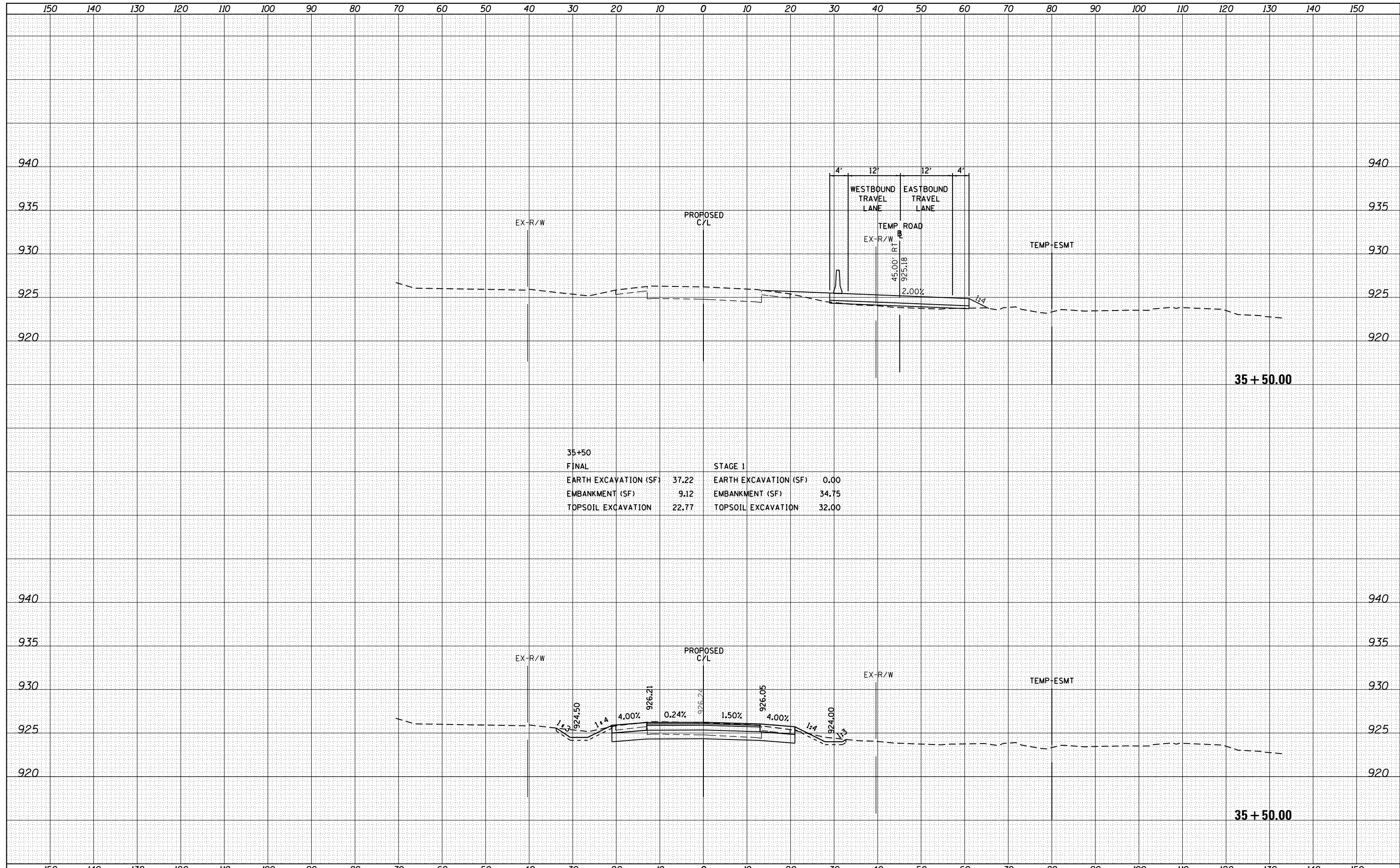
**IL 72 AT BIG TIMBER ROAD
IL 72 CROSS SECTIONS**

SCALE: SHEET OF SHEETS STA. 35+00.00 TO STA. 35+00.00


F.A.P. RTE.	SECTION	COUNTY	TOTAL SHEETS	SHEET NO.
341	109N-3	KANE	209	118
CONTRACT NO. 62407				
ILLINOIS FED. AID PROJECT				

DATE	
BY	
FINAL SURVEY	SURVEYED
NOTE BOOK	PLOTTED
NO.	AREAS CHECKED

DATE	
BY	
ORIGINAL SURVEY	SURVEYED
NOTE BOOK	PLOTTED
NO.	AREAS CHECKED



35+50		STAGE 1	
FINAL			
EARTH EXCAVATION (SF)	37.22	EARTH EXCAVATION (SF)	0.00
EMBANKMENT (SF)	9.12	EMBANKMENT (SF)	34.75
TOPSOIL EXCAVATION	22.77	TOPSOIL EXCAVATION	32.00



USER NAME = 1485	DESIGNED - RS	REVISED -
	DRAWN - ED	REVISED -
PLOT SCALE = 20.0000' / in.	CHECKED - RS	REVISED -
PLOT DATE = 3/13/2015	DATE - 05-09-2014	REVISED -

**STATE OF ILLINOIS
DEPARTMENT OF TRANSPORTATION**

**IL 72 AT BIG TIMBER ROAD
IL 72 CROSS SECTIONS**

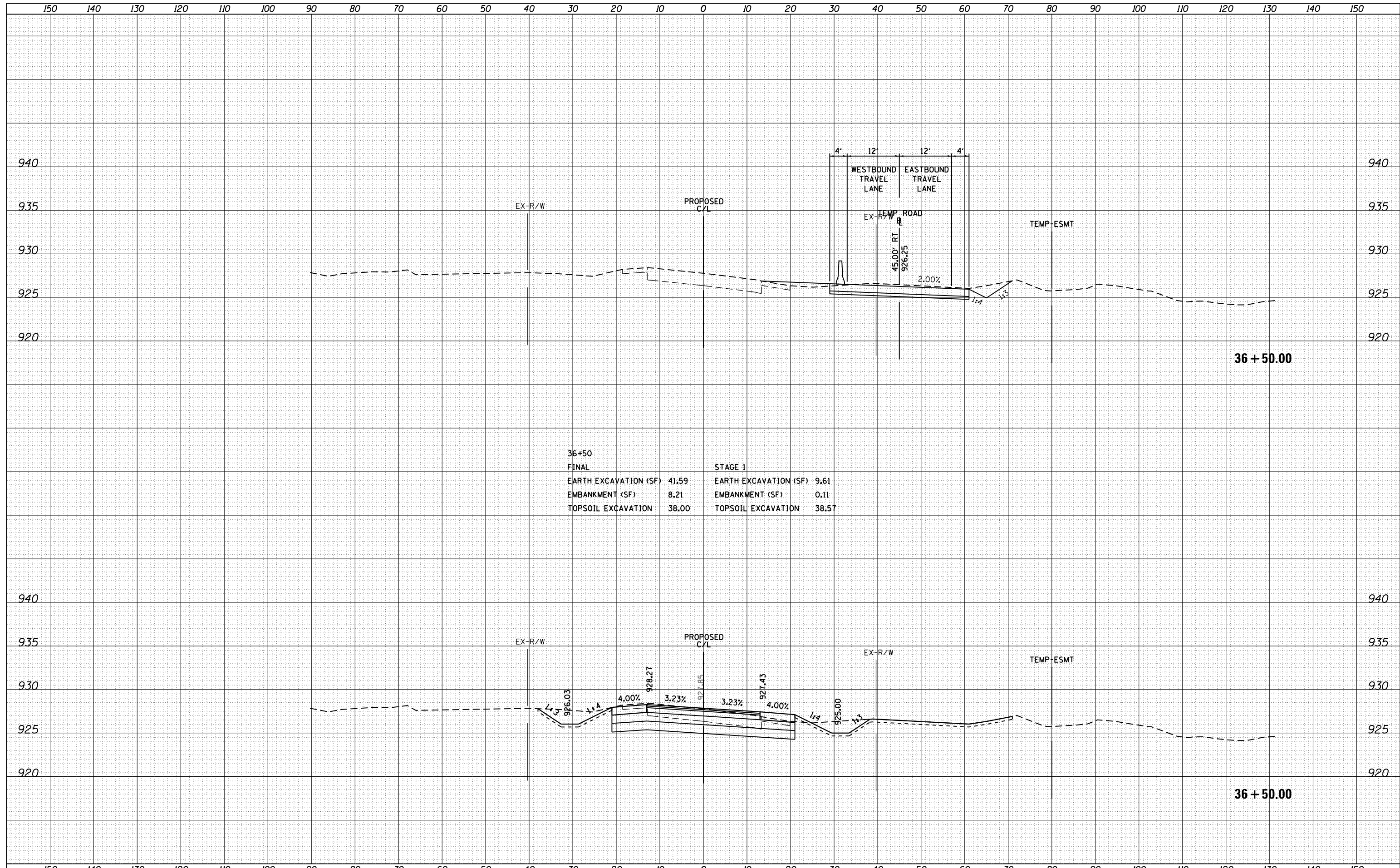
SCALE: SHEET OF SHEETS STA. 35+50.00 TO STA. 35+50.00

F.A.P. RTE.	SECTION	COUNTY	TOTAL SHEETS	SHEET NO.
341	109N-3	KANE	209	119
CONTRACT NO. 62407				

ILLINOIS FED. AID PROJECT

DATE	
BY	
FINAL SURVEY	SURVEYED
NOTE BOOK	PLOTTED
NO.	TEMPLATE
	AREAS CHECKED

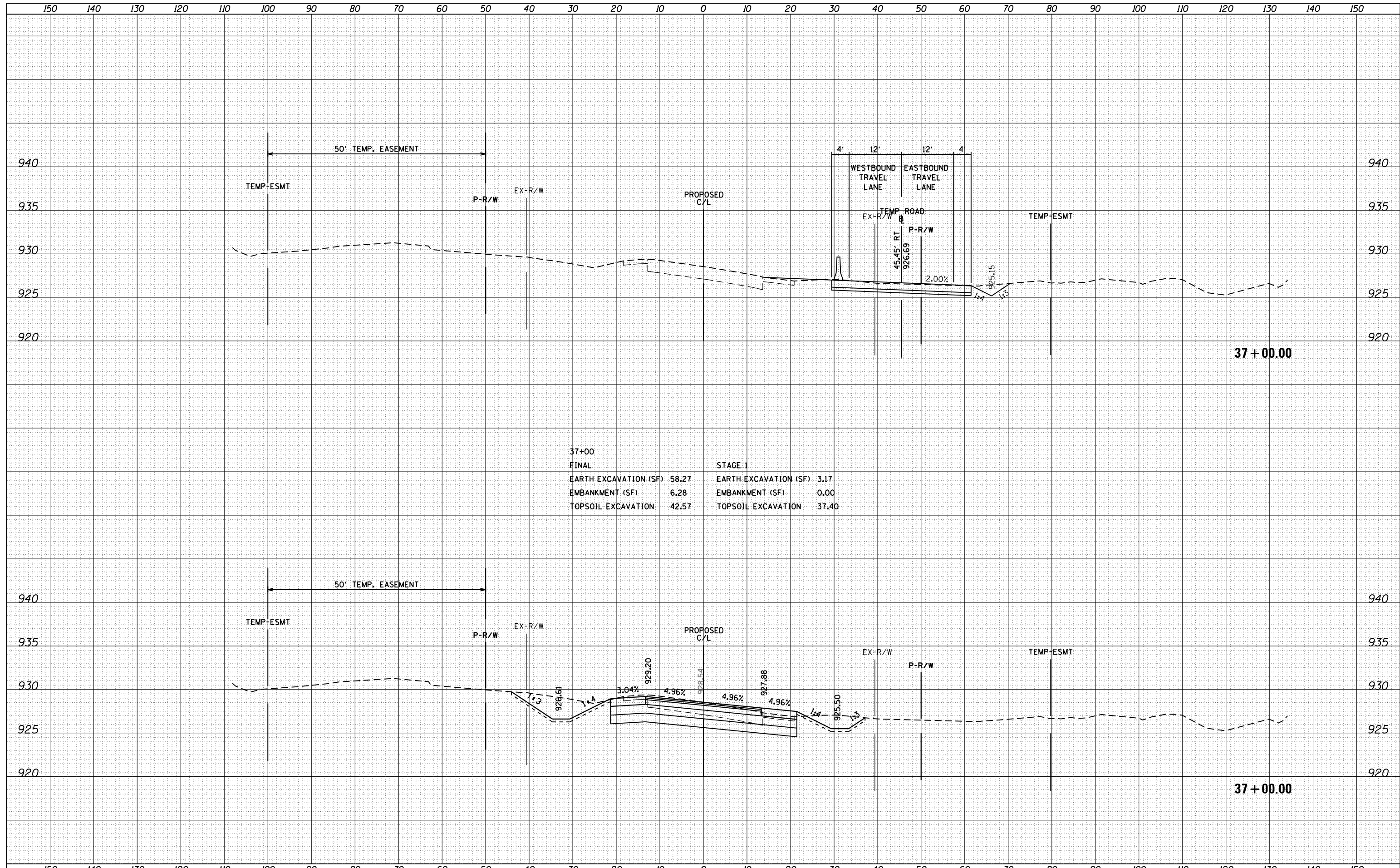
DATE	
BY	
ORIGINAL SURVEY	SURVEYED
NOTE BOOK	PLOTTED
NO.	TEMPLATE
	AREAS CHECKED



36+50	FINAL	STAGE 1	
EARTH EXCAVATION (SF)	41.59	EARTH EXCAVATION (SF)	9.61
EMBANKMENT (SF)	8.21	EMBANKMENT (SF)	0.11
TOPSOIL EXCAVATION	38.00	TOPSOIL EXCAVATION	38.57

DATE	
BY	
FINAL SURVEY	
SURVEYED	
PLOTTED	
TEMPLATE	
NOTE BOOK	
AREAS CHECKED	
NO.	

DATE	
BY	
ORIGINAL SURVEY	
SURVEYED	
PLOTTED	
TEMPLATE	
NOTE BOOK	
AREAS CHECKED	
NO.	



37+00			
FINAL		STAGE 1	
EARTH EXCAVATION (SF)	58.27	EARTH EXCAVATION (SF)	3.17
EMBANKMENT (SF)	6.28	EMBANKMENT (SF)	0.00
TOPSOIL EXCAVATION	42.57	TOPSOIL EXCAVATION	37.40

GRAEF 8501 N. Higgins Road Suite 280
Chicago, Illinois 60631
(773) 399-0112

USER NAME = 1485	DESIGNED - RS	REVISED -
	DRAWN - ED	REVISED -
PLOT SCALE = 20.0000' / in.	CHECKED - RS	REVISED -
PLOT DATE = 3/13/2015	DATE - 05-09-2014	REVISED -

**STATE OF ILLINOIS
DEPARTMENT OF TRANSPORTATION**

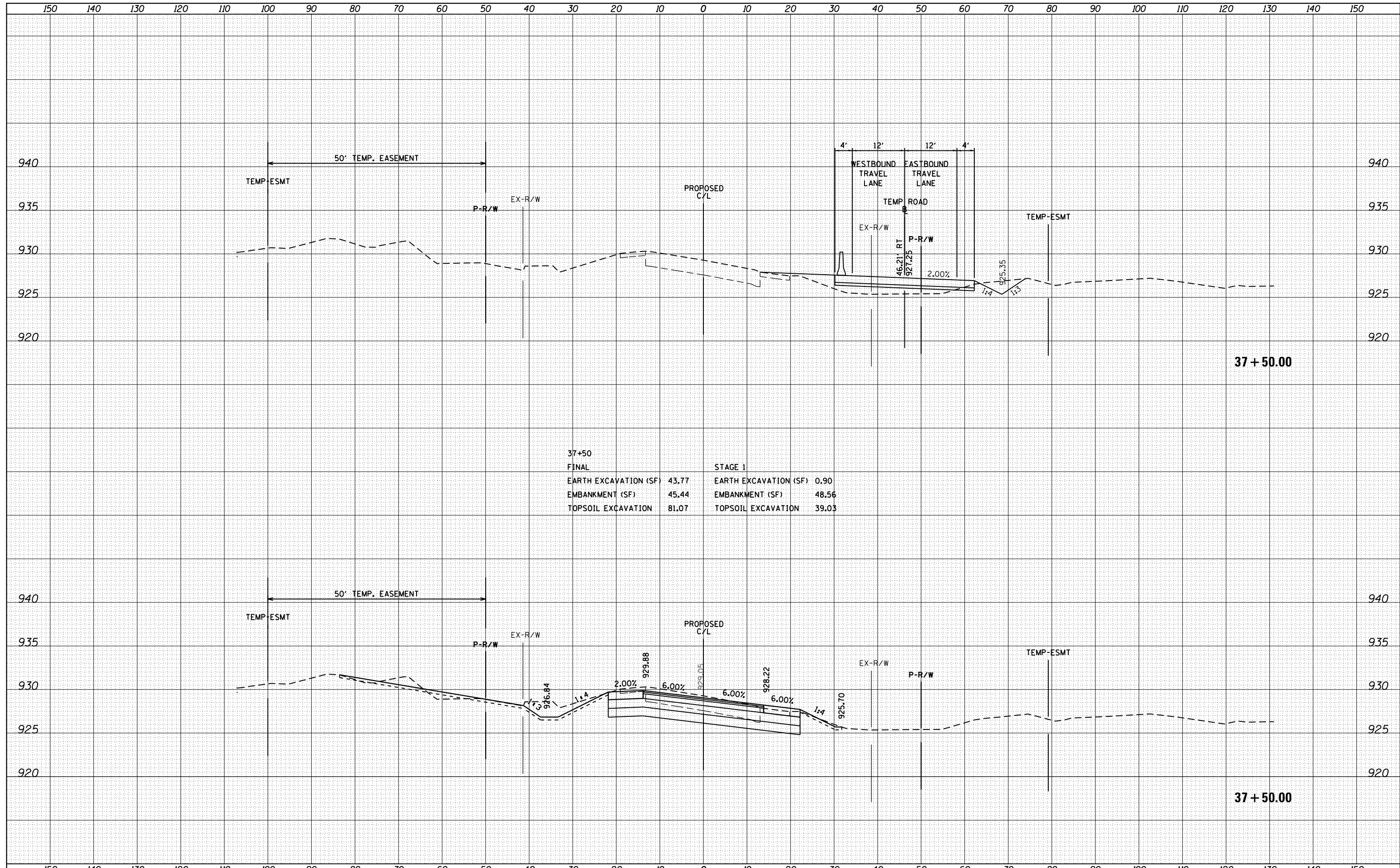
**IL 72 AT BIG TIMBER ROAD
IL 72 CROSS SECTIONS**

SCALE: SHEET OF SHEETS STA. 37+00.00 TO STA. 37+00.00

F.A.P. RTE.	SECTION	COUNTY	TOTAL SHEETS	SHEET NO.
341	109N-3	KANE	209	122
CONTRACT NO. 62407				
ILLINOIS FED. AID PROJECT				

DATE	
BY	
SURVEYED	
PLOTTED	
TEMPLATE	
AREAS	
CHECKED	
FINAL SURVEY	
NOTE BOOK	
NO.	

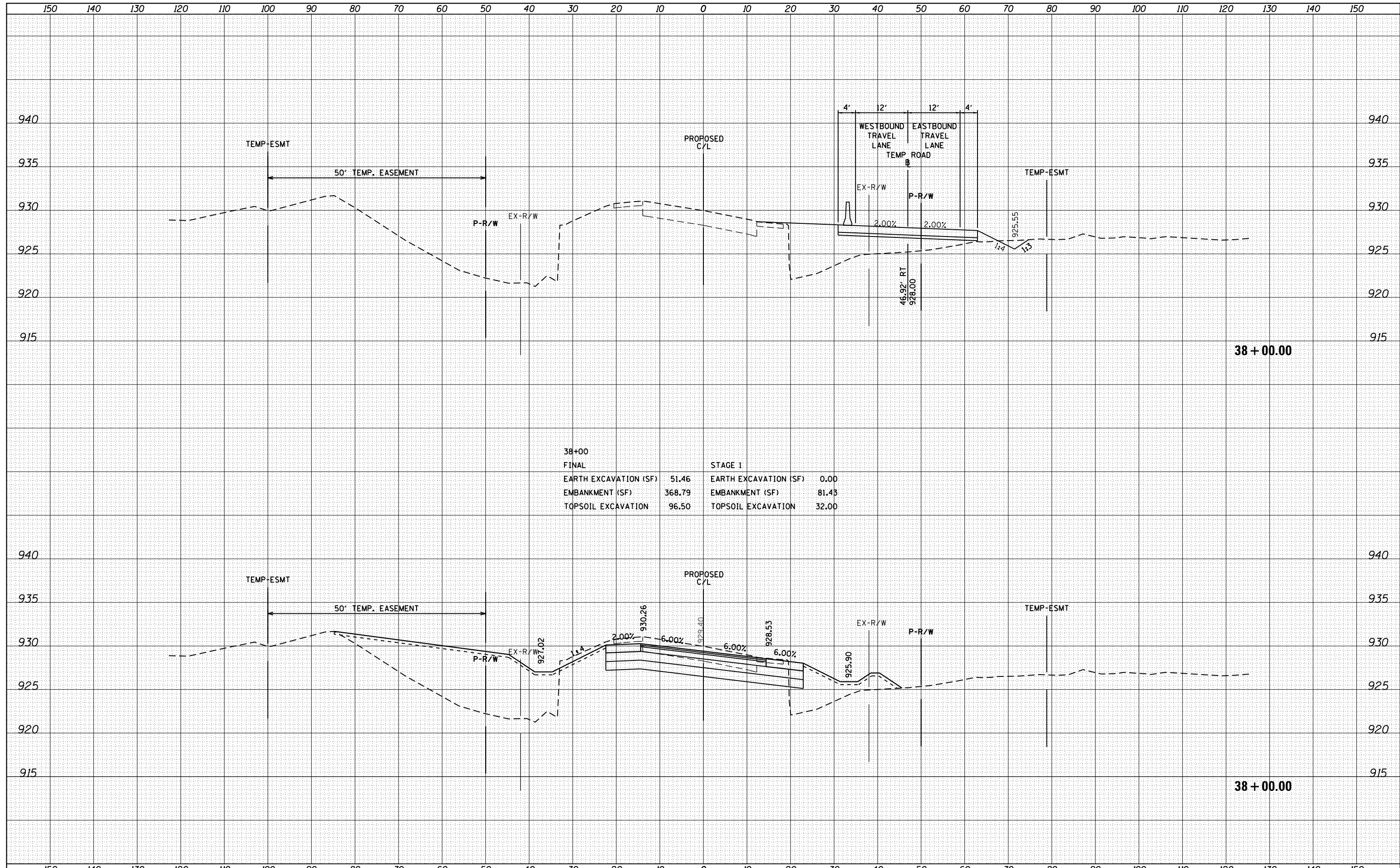
DATE	
BY	
SURVEYED	
PLOTTED	
TEMPLATE	
AREAS	
CHECKED	
ORIGINAL SURVEY	
NOTE BOOK	
NO.	



37+50		STAGE 1	
FINAL			
EARTH EXCAVATION (SF)	43.77	EARTH EXCAVATION (SF)	0.90
EMBANKMENT (SF)	45.44	EMBANKMENT (SF)	48.56
TOPSOIL EXCAVATION	81.07	TOPSOIL EXCAVATION	39.03

DATE	
BY	
SURVEYED	
PLOTTED	
TEMPLATE	
AREAS	
CHECKED	
FINAL SURVEY	
NOTE BOOK	
NO.	

DATE	
BY	
SURVEYED	
PLOTTED	
TEMPLATE	
AREAS	
CHECKED	
ORIGINAL SURVEY	
NOTE BOOK	
NO.	



38+00		STAGE 1	
FINAL			
EARTH EXCAVATION (SF)	51.46	EARTH EXCAVATION (SF)	0.00
EMBANKMENT (SF)	368.79	EMBANKMENT (SF)	81.45
TOPSOIL EXCAVATION	96.50	TOPSOIL EXCAVATION	32.00

GRAEF 8501 N. Higgins Road Suite 280
Chicago, Illinois 60631
(773) 399-0112

USER NAME = 1485	DESIGNED - RS	REVISED -
	DRAWN - ED	REVISED -
PLOT SCALE = 20.0000' / in.	CHECKED - RS	REVISED -
PLOT DATE = 3/13/2015	DATE - 05-09-2014	REVISED -

**STATE OF ILLINOIS
DEPARTMENT OF TRANSPORTATION**

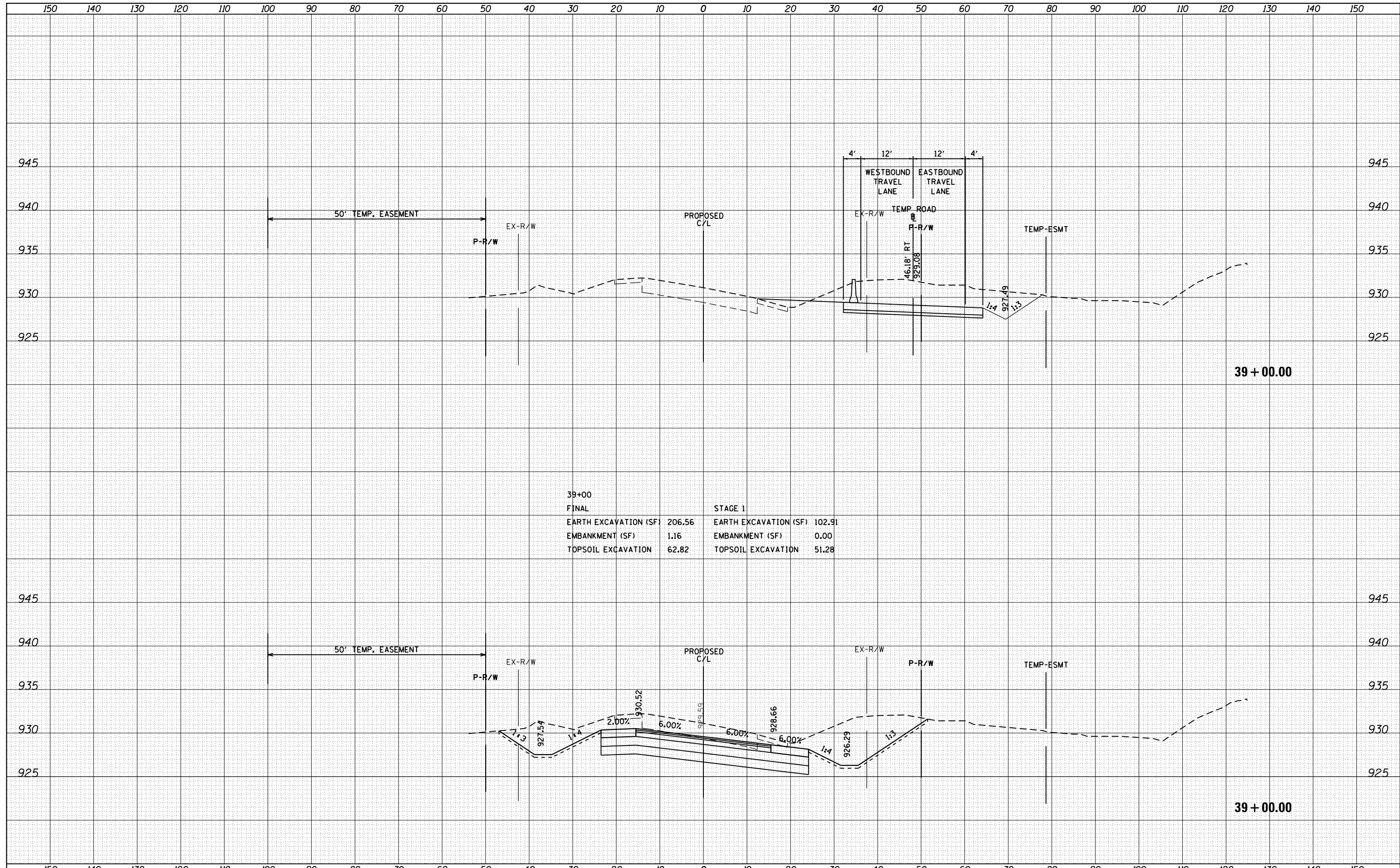
**IL 72 AT BIG TIMBER ROAD
IL 72 CROSS SECTIONS**

SCALE: SHEET OF SHEETS STA. 38+00.00 TO STA. 38+00.00

F.A.P. RTE.	SECTION	COUNTY	TOTAL SHEETS	SHEET NO.
341	109N-3	KANE	209	124
CONTRACT NO. 62407				
ILLINOIS FED. AID PROJECT				

DATE	
BY	
SURVEYED	
PLOTTED	
TEMPLATE	
AREAS CHECKED	
FINAL SURVEY NOTE BOOK NO.	

DATE	
BY	
SURVEYED	
PLOTTED	
TEMPLATE	
AREAS CHECKED	
ORIGINAL SURVEY NOTE BOOK NO.	



39+00			
FINAL		STAGE 1	
EARTH EXCAVATION (SF)	206.56	EARTH EXCAVATION (SF)	102.91
EMBANKMENT (SF)	1.16	EMBANKMENT (SF)	0.00
TOPSOIL EXCAVATION	62.82	TOPSOIL EXCAVATION	51.28



USER NAME = 1485	DESIGNED - RS	REVISED -
	DRAWN - ED	REVISED -
PLOT SCALE = 20.0000' / in.	CHECKED - RS	REVISED -
PLOT DATE = 3/13/2015	DATE - 05-09-2014	REVISED -

**STATE OF ILLINOIS
DEPARTMENT OF TRANSPORTATION**

**IL 72 AT BIG TIMBER ROAD
IL 72 CROSS SECTIONS**

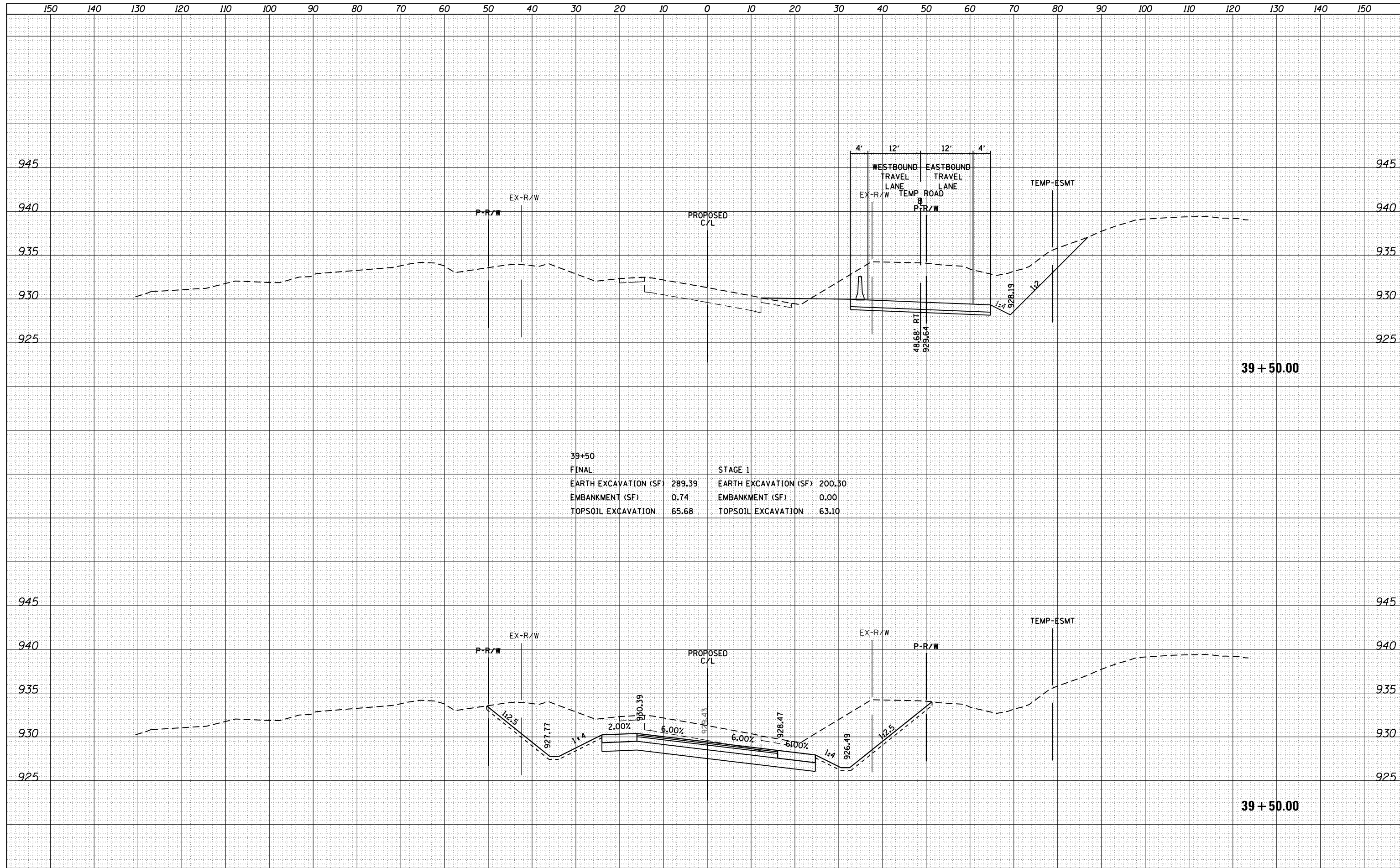
SCALE: SHEET OF SHEETS STA. 39+00.00 TO STA. 39+00.00

F.A.P. RTE.	SECTION	COUNTY	TOTAL SHEETS	SHEET NO.
341	109N-3	KANE	209	126
				CONTRACT NO. 62407

ILLINOIS FED. AID PROJECT

DATE	
BY	
FINAL SURVEY	SURVEYED
NOTE BOOK	PLOTTED
NO.	AREAS CHECKED

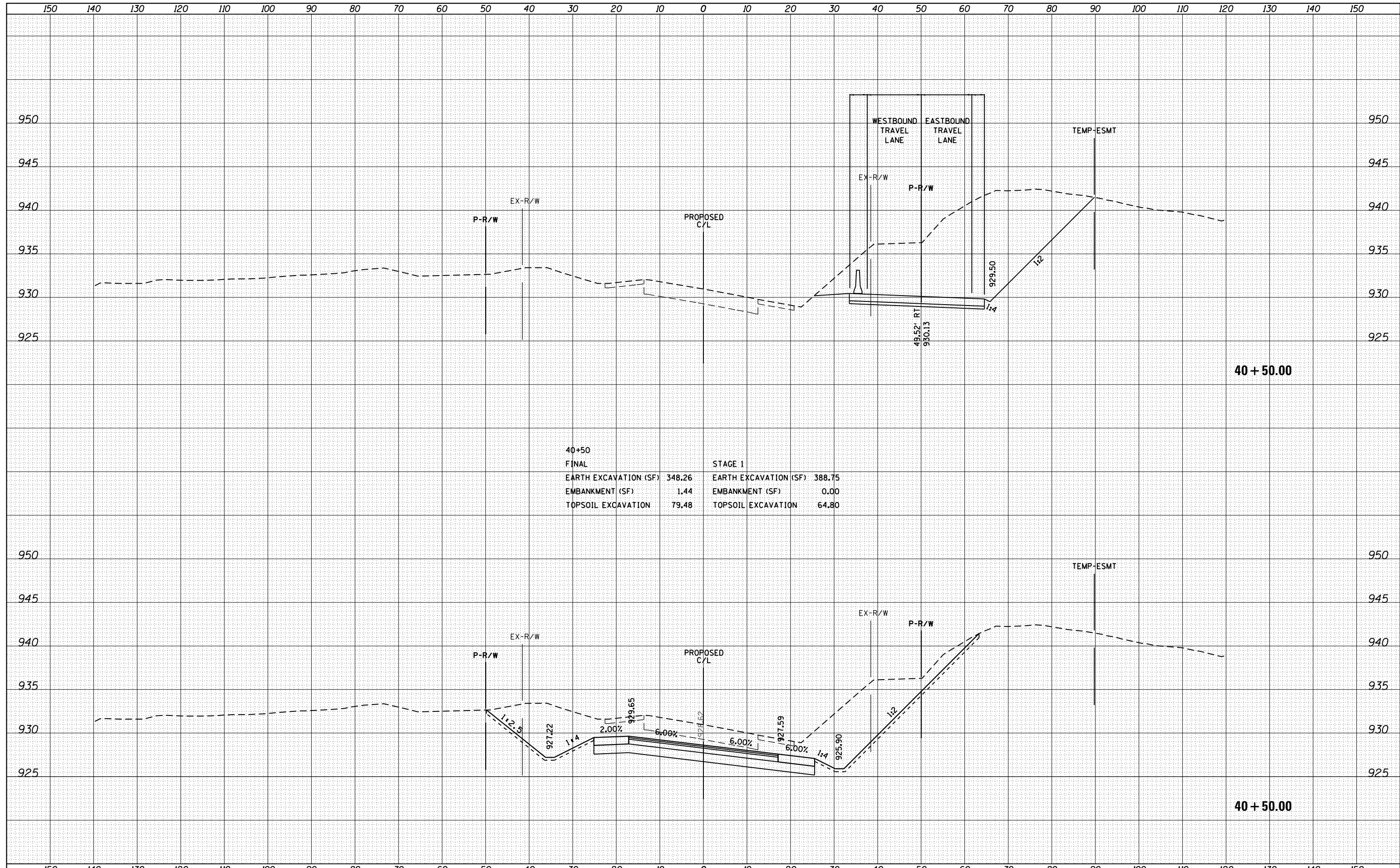
DATE	
BY	
ORIGINAL SURVEY	SURVEYED
NOTE BOOK	PLOTTED
NO.	AREAS CHECKED




39+50		STAGE 1	
FINAL			
EARTH EXCAVATION (SF)	289.39	EARTH EXCAVATION (SF)	200.30
EMBANKMENT (SF)	0.74	EMBANKMENT (SF)	0.00
TOPSOIL EXCAVATION	65.68	TOPSOIL EXCAVATION	63.10

DATE	
BY	
FINAL SURVEY	SURVEYED
NOTE BOOK	PLOTTED
NO.	AREAS CHECKED

DATE	
BY	
ORIGINAL SURVEY	SURVEYED
NOTE BOOK	PLOTTED
NO.	AREAS CHECKED



40+50		STAGE 1	
FINAL			
EARTH EXCAVATION (SF)	348.26	EARTH EXCAVATION (SF)	388.75
EMBANKMENT (SF)	1.44	EMBANKMENT (SF)	0.00
TOPSOIL EXCAVATION	79.48	TOPSOIL EXCAVATION	64.80



USER NAME = 1485	DESIGNED - RS	REVISED -
	DRAWN - ED	REVISED -
PLOT SCALE = 20.0000' / in.	CHECKED - RS	REVISED -
PLOT DATE = 3/13/2015	DATE - 05-09-2014	REVISED -

**STATE OF ILLINOIS
DEPARTMENT OF TRANSPORTATION**

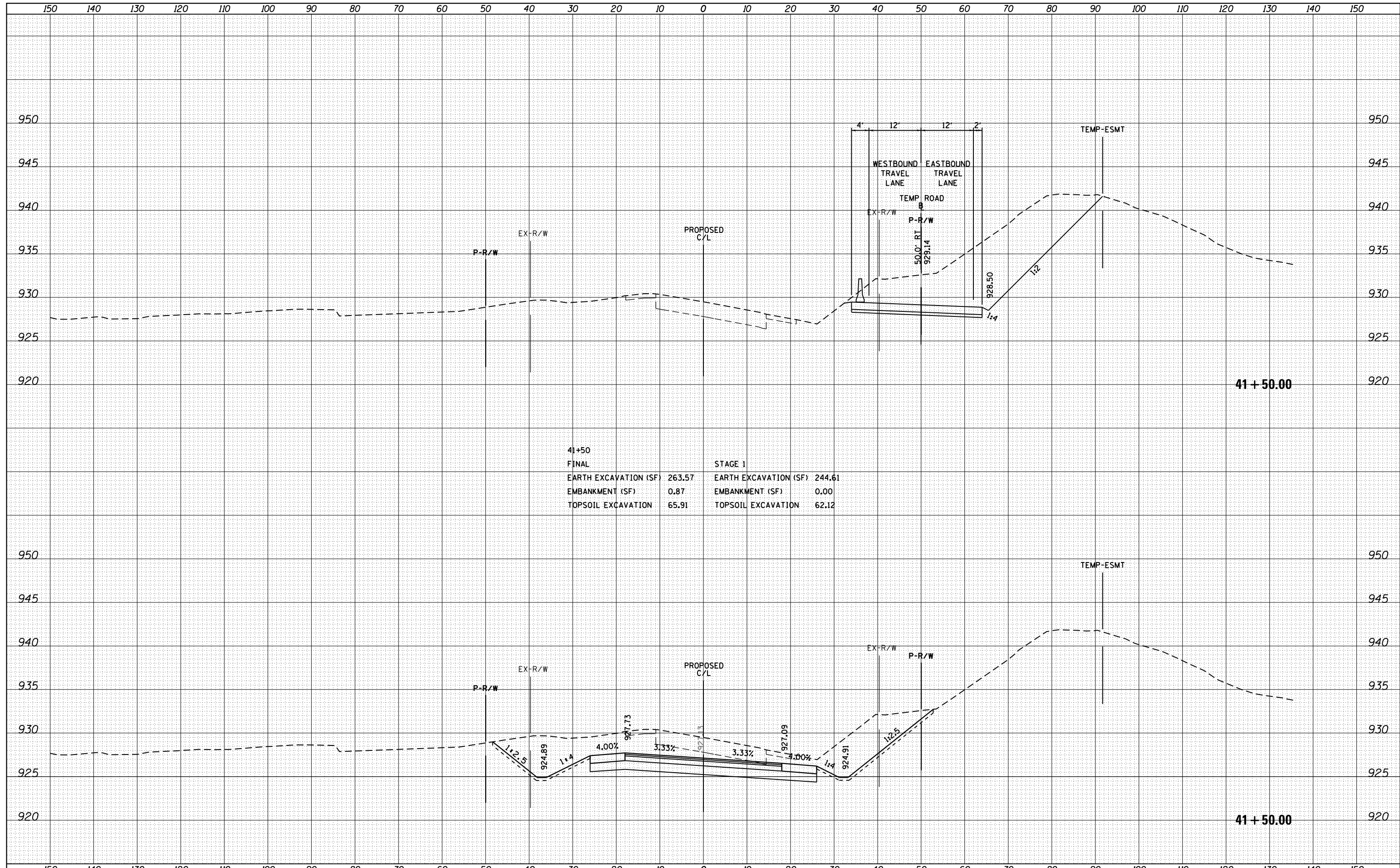
**IL 72 AT BIG TIMBER ROAD
IL 72 CROSS SECTIONS**

SCALE: SHEET OF SHEETS STA. 40+50.00 TO STA. 40+50.00


F.A.P. RTE.	SECTION	COUNTY	TOTAL SHEETS	SHEET NO.
341	109N-3	KANE	209	129
CONTRACT NO. 62407				
ILLINOIS FED. AID PROJECT				

DATE	
BY	
FINAL SURVEY	SURVEYED
NOTE BOOK	PLOTTED
NO.	TEMPLATE
	AREAS CHECKED

DATE	
BY	
ORIGINAL SURVEY	SURVEYED
NOTE BOOK	PLOTTED
NO.	TEMPLATE
	AREAS CHECKED



41+50	
FINAL	
EARTH EXCAVATION (SF)	263.57
EMBANKMENT (SF)	0.87
TOPSOIL EXCAVATION	65.91
STAGE 1	
EARTH EXCAVATION (SF)	244.61
EMBANKMENT (SF)	0.00
TOPSOIL EXCAVATION	62.12



USER NAME = 1485	DESIGNED - RS	REVISED -
	DRAWN - ED	REVISED -
PLOT SCALE = 20.0000' / in.	CHECKED - RS	REVISED -
PLOT DATE = 3/13/2015	DATE - 05-09-2014	REVISED -

**STATE OF ILLINOIS
DEPARTMENT OF TRANSPORTATION**

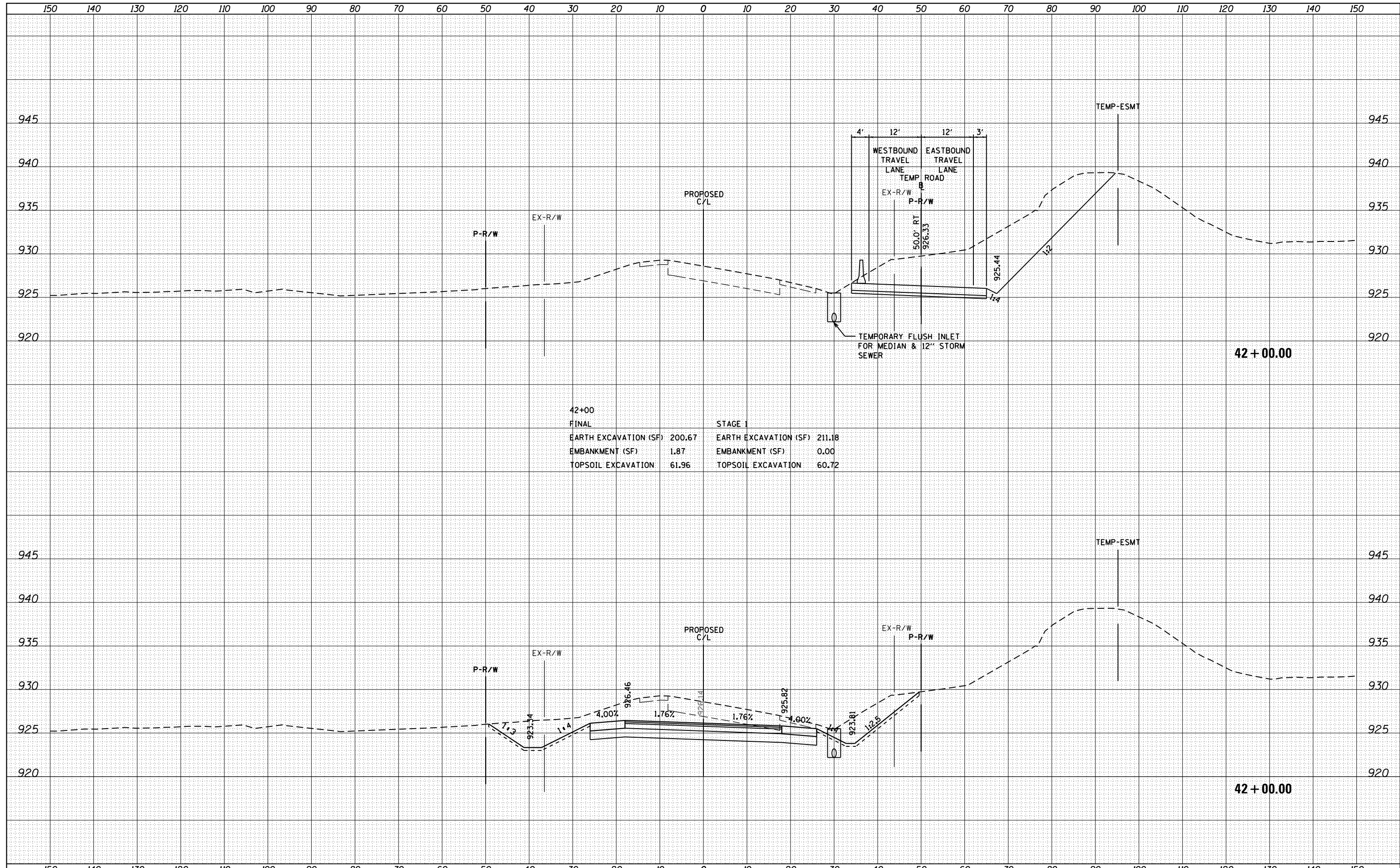
**IL 72 AT BIG TIMBER ROAD
IL 72 CROSS SECTIONS**

SCALE: SHEET OF SHEETS STA. 41+50.00 TO STA. 41+50.00

F.A.P. RTE.	SECTION	COUNTY	TOTAL SHEETS	SHEET NO.
341	109N-3	KANE	209	131
CONTRACT NO. 62407				
ILLINOIS FED. AID PROJECT				

DATE	
BY	
SURVEYED	
PLOTTED	
TEMPLATE	
AREAS CHECKED	
FINAL SURVEY	
NOTE BOOK	
NO.	

DATE	
BY	
SURVEYED	
PLOTTED	
TEMPLATE	
AREAS CHECKED	
ORIGINAL SURVEY	
NOTE BOOK	
NO.	



42+00			
FINAL		STAGE 1	
EARTH EXCAVATION (SF)	200.67	EARTH EXCAVATION (SF)	211.18
EMBANKMENT (SF)	1.87	EMBANKMENT (SF)	0.00
TOPSOIL EXCAVATION	61.96	TOPSOIL EXCAVATION	60.72

GRAEF 8501 N. Higgins Road Suite 280
Chicago, Illinois 60631
(773) 399-0112

USER NAME = 1485	DESIGNED - RS	REVISED -
	DRAWN - ED	REVISED -
PLOT SCALE = 20.0000' / in.	CHECKED - RS	REVISED -
PLOT DATE = 3/13/2015	DATE - 05-09-2014	REVISED -

**STATE OF ILLINOIS
DEPARTMENT OF TRANSPORTATION**

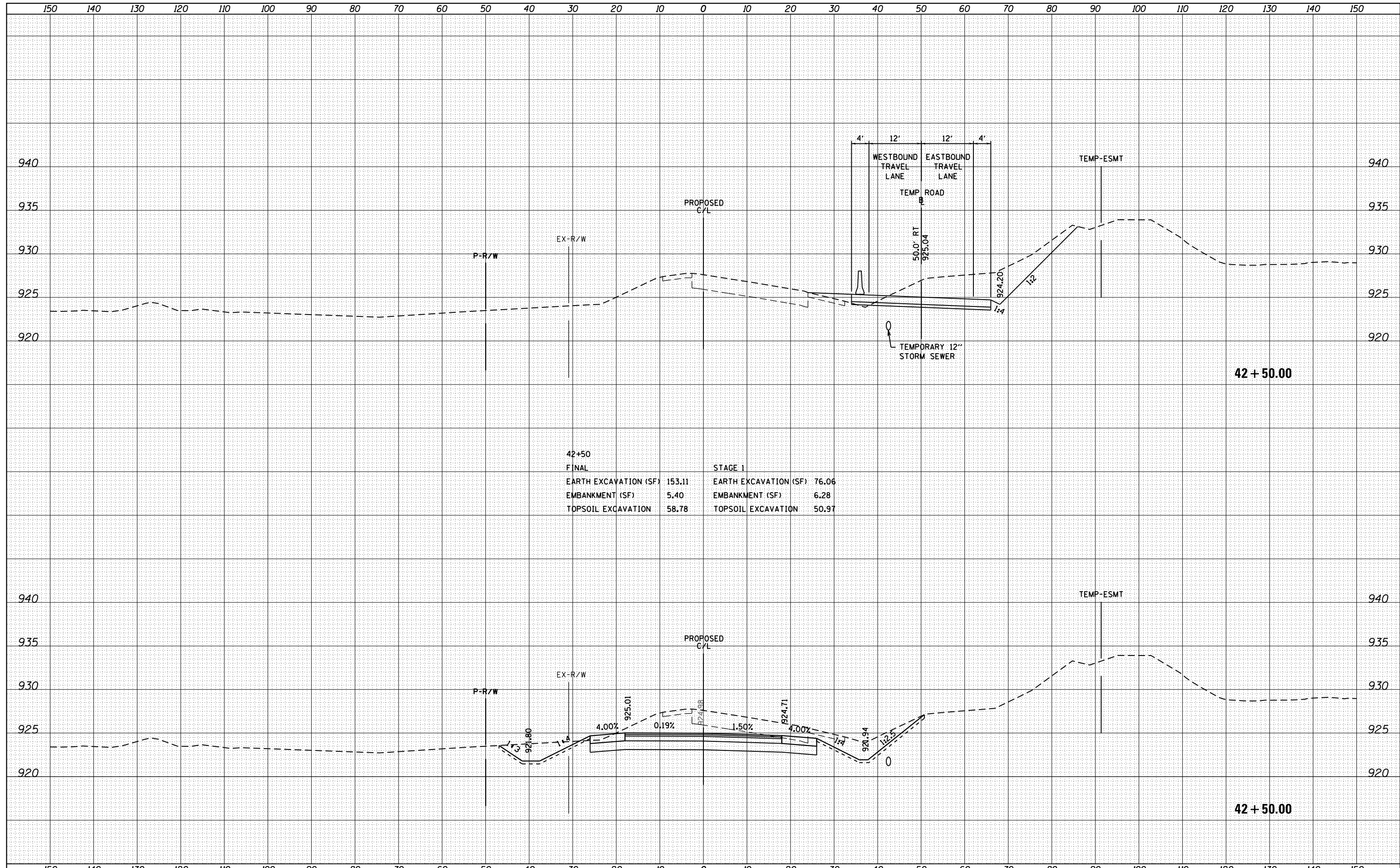
**IL 72 AT BIG TIMBER ROAD
IL 72 CROSS SECTIONS**

SCALE: SHEET OF SHEETS STA. 42+00.00 TO STA. 42+00.00

F.A.P. RTE.	SECTION	COUNTY	TOTAL SHEETS	SHEET NO.
341	109N-3	KANE	209	132
CONTRACT NO. 62407				
ILLINOIS FED. AID PROJECT				

DATE	
BY	
SURVEYED	
PLOTTED	
TEMPLATE	
AREAS CHECKED	
FINAL SURVEY NOTE BOOK NO.	

DATE	
BY	
SURVEYED	
PLOTTED	
TEMPLATE	
AREAS CHECKED	
ORIGINAL SURVEY NOTE BOOK NO.	



42+50		STAGE 1	
FINAL			
EARTH EXCAVATION (SF)	153.11	EARTH EXCAVATION (SF)	76.06
EMBANKMENT (SF)	5.40	EMBANKMENT (SF)	6.28
TOPSOIL EXCAVATION	58.78	TOPSOIL EXCAVATION	50.97

GRAEF 8501 N. Higgins Road Suite 280
Chicago, Illinois 60631
(773) 399-0112

USER NAME = 1485	DESIGNED - RS	REVISED -
	DRAWN - ED	REVISED -
PLOT SCALE = 20.0000' / in.	CHECKED - RS	REVISED -
PLOT DATE = 3/13/2015	DATE - 05-09-2014	REVISED -

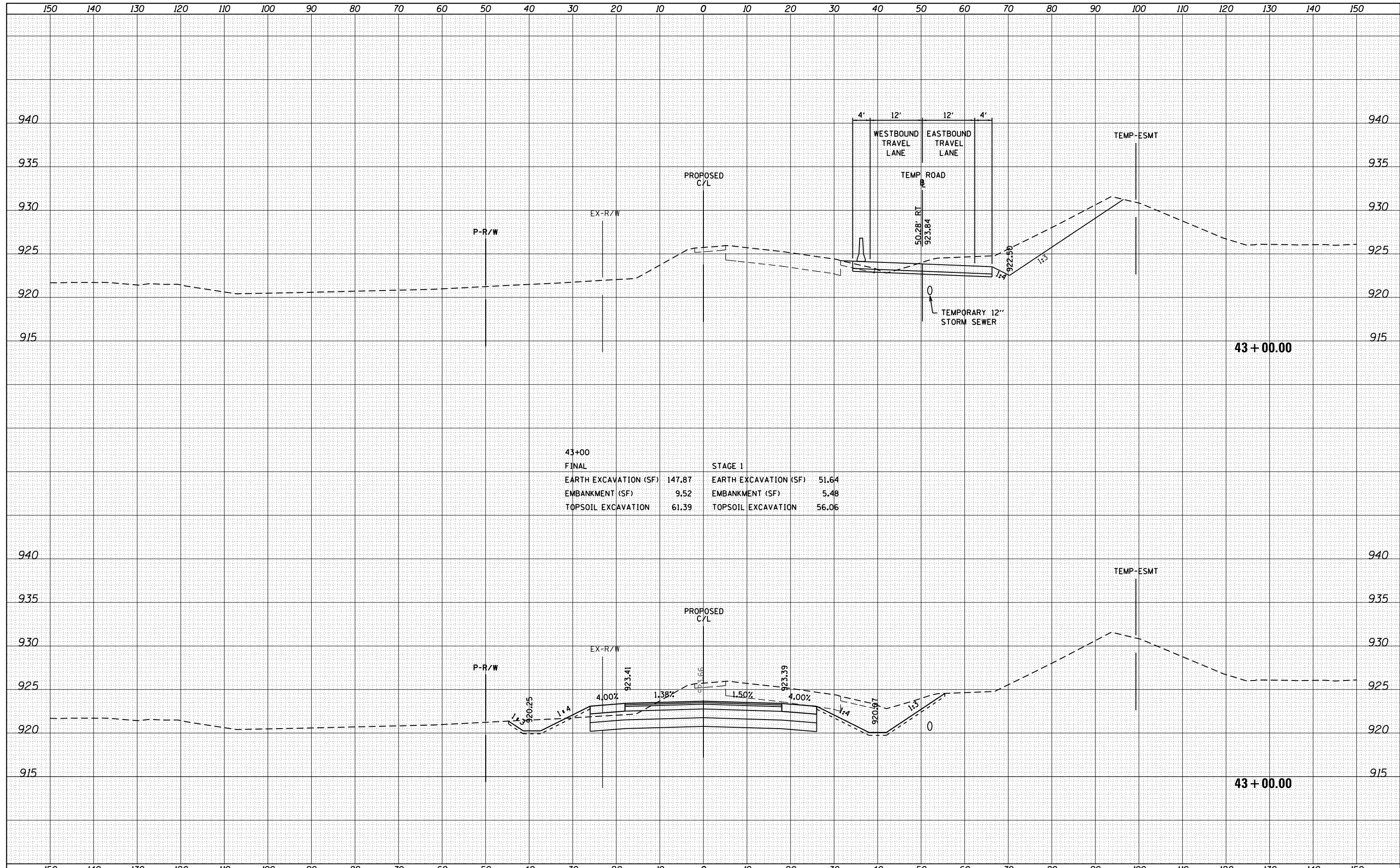
**STATE OF ILLINOIS
DEPARTMENT OF TRANSPORTATION**

IL 72 AT BIG TIMBER ROAD			
IL 72 CROSS SECTIONS			
SCALE:	SHEET	OF SHEETS	STA. 42+50.00 TO STA. 42+50.00

F.A.P. RTE.	SECTION	COUNTY	TOTAL SHEETS	SHEET NO.
341	109N-3	KANE	209	133
CONTRACT NO. 62407				
ILLINOIS FED. AID PROJECT				

DATE	
BY	
FINAL SURVEY	SURVEYED
NOTE BOOK	PLOTTED
NO.	AREAS CHECKED

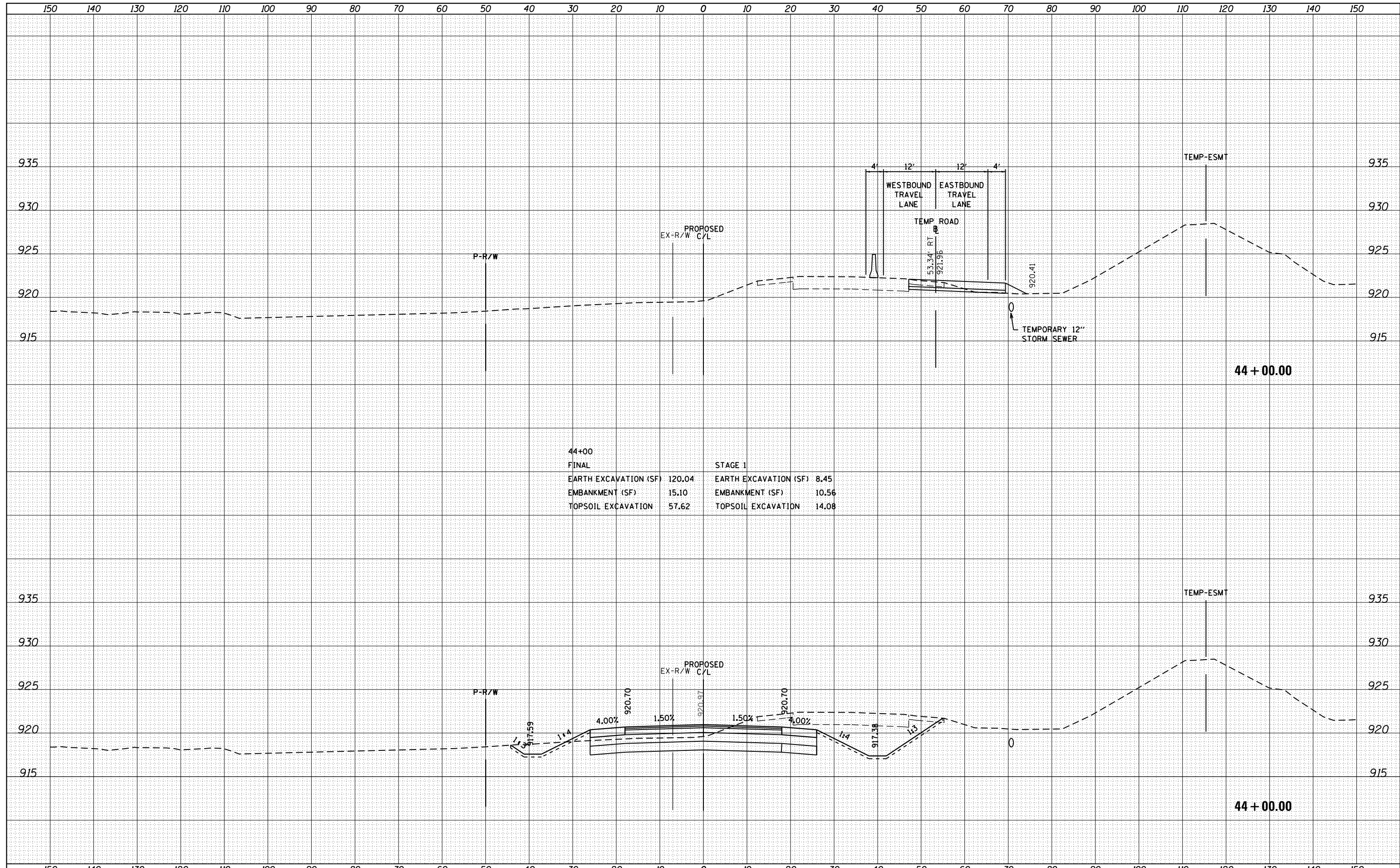
DATE	
BY	
ORIGINAL SURVEY	SURVEYED
NOTE BOOK	PLOTTED
NO.	AREAS CHECKED



43+00		STAGE 1	
FINAL			
EARTH EXCAVATION (SF)	147.87	EARTH EXCAVATION (SF)	51.64
EMBANKMENT (SF)	9.52	EMBANKMENT (SF)	5.48
TOPSOIL EXCAVATION	61.39	TOPSOIL EXCAVATION	56.06

DATE	
BY	
FINAL SURVEY	SURVEYED
NOTE BOOK	PLOTTED
NO.	AREAS CHECKED

DATE	
BY	
ORIGINAL SURVEY	SURVEYED
NOTE BOOK	PLOTTED
NO.	AREAS CHECKED



44+00		STAGE 1	
FINAL			
EARTH EXCAVATION (SF)	120.04	EARTH EXCAVATION (SF)	8.45
EMBANKMENT (SF)	15.10	EMBANKMENT (SF)	10.56
TOPSOIL EXCAVATION	57.62	TOPSOIL EXCAVATION	14.08



USER NAME = 1485	DESIGNED - RS	REVISED -
	DRAWN - ED	REVISED -
PLOT SCALE = 20.0000' / in.	CHECKED - RS	REVISED -
PLOT DATE = 3/13/2015	DATE - 05-09-2014	REVISED -

**STATE OF ILLINOIS
DEPARTMENT OF TRANSPORTATION**

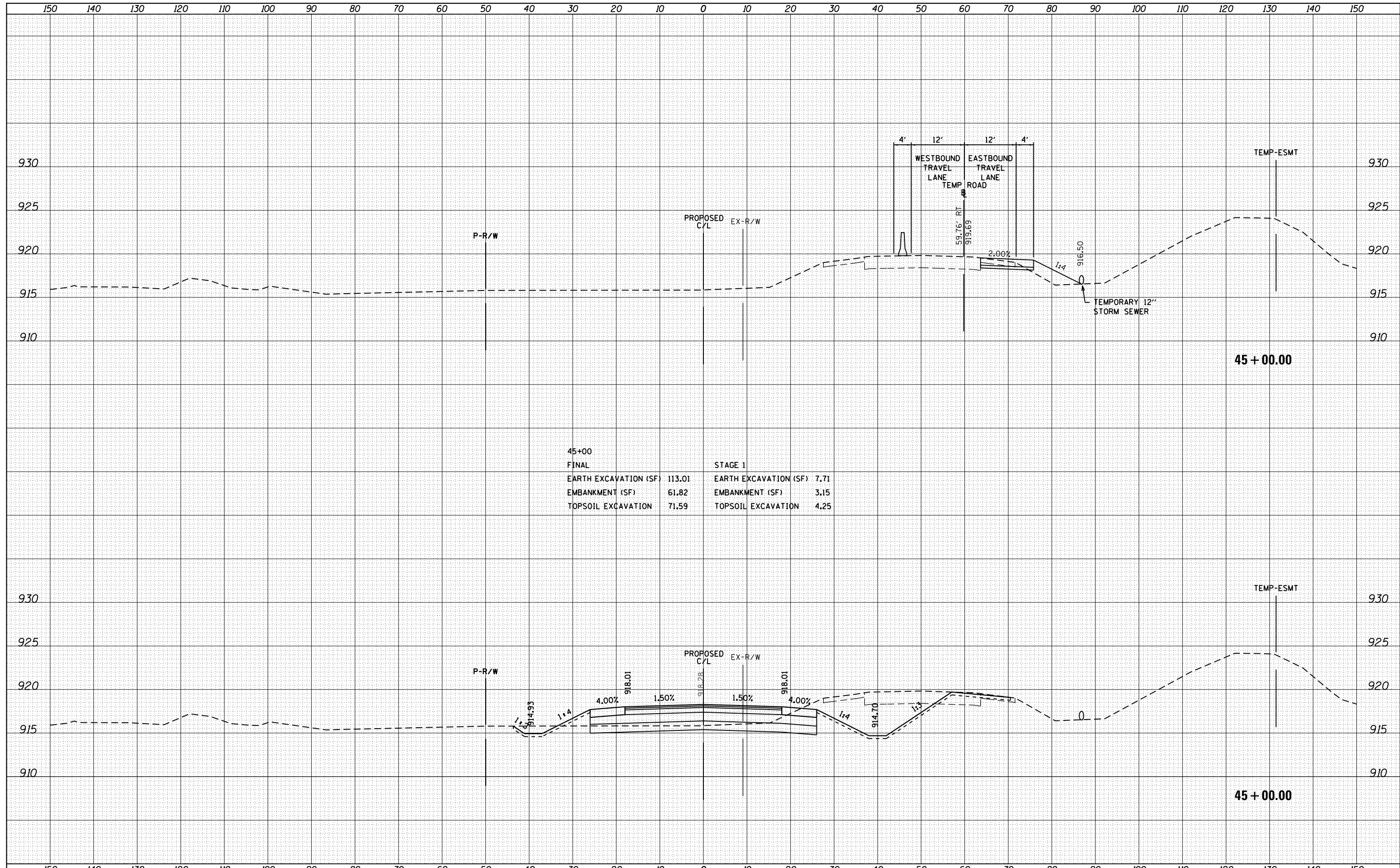
**IL 72 AT BIG TIMBER ROAD
IL 72 CROSS SECTIONS**

SCALE: SHEET OF SHEETS STA. 44+00.00 TO STA. 44+00.00

F.A.P. RTE.	SECTION	COUNTY	TOTAL SHEETS	SHEET NO.
341	109N-3	KANE	209	136
CONTRACT NO. 62407				
ILLINOIS FED. AID PROJECT				

DATE	
BY	
SURVEYED	
PLOTTED	
TEMPLATE	
AREAS CHECKED	
FINAL SURVEY NOTE BOOK NO.	

DATE	
BY	
SURVEYED	
PLOTTED	
TEMPLATE	
AREAS CHECKED	
ORIGINAL SURVEY NOTE BOOK NO.	



45+00		STAGE 1	
FINAL			
EARTH EXCAVATION (SF)	113.01	EARTH EXCAVATION (SF)	7.71
EMBANKMENT (SF)	61.82	EMBANKMENT (SF)	3.15
TOPSOIL EXCAVATION	71.59	TOPSOIL EXCAVATION	4.25

GRAEF 8501 N. Higgins Road Suite 280
Chicago, Illinois 60631
(773) 399-0112

USER NAME = 1485	DESIGNED - RS	REVISED -
	DRAWN - ED	REVISED -
PLOT SCALE = 20.0000' / in.	CHECKED - RS	REVISED -
PLOT DATE = 3/13/2015	DATE - 05-09-2014	REVISED -

**STATE OF ILLINOIS
DEPARTMENT OF TRANSPORTATION**

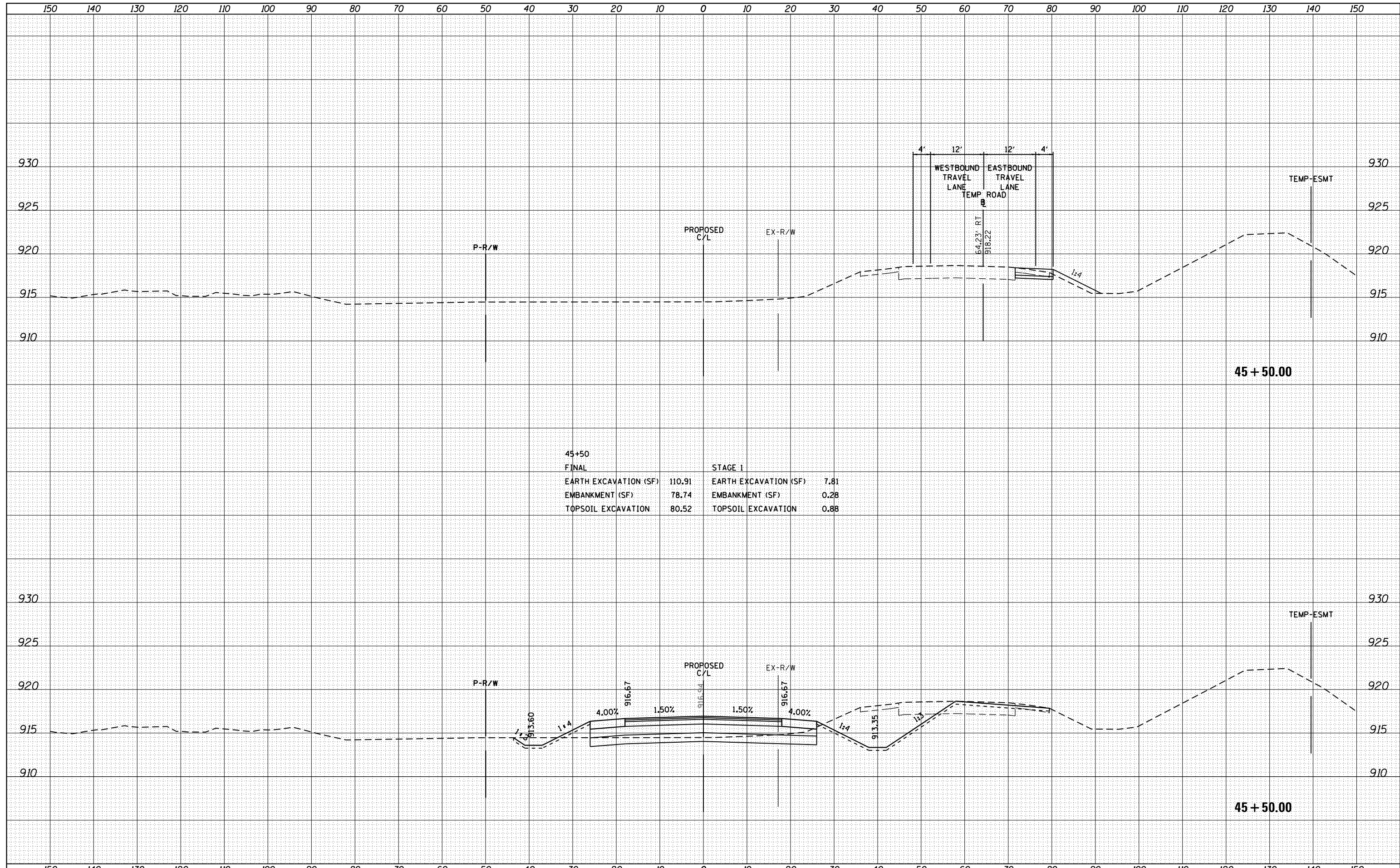
**IL 72 AT BIG TIMBER ROAD
IL 72 CROSS SECTIONS**

SCALE: SHEET OF SHEETS STA. 45+00.00 TO STA. 45+00.00

F.A.P. RTE.	SECTION	COUNTY	TOTAL SHEETS	SHEET NO.
341	109N-3	KANE	209	138
				CONTRACT NO. 62407
ILLINOIS FED. AID PROJECT				

DATE	
BY	
SURVEYED	
PLOTTED	
TEMPLATE	
AREAS CHECKED	
FINAL SURVEY NOTE BOOK NO.	

DATE	
BY	
SURVEYED	
PLOTTED	
TEMPLATE	
AREAS CHECKED	
ORIGINAL SURVEY NOTE BOOK NO.	



45+50		STAGE 1	
FINAL			
EARTH EXCAVATION (SF)	110.91	EARTH EXCAVATION (SF)	7.81
EMBANKMENT (SF)	78.74	EMBANKMENT (SF)	0.28
TOPSOIL EXCAVATION	80.52	TOPSOIL EXCAVATION	0.88

GRAEF 8501 N. Higgins Road Suite 280
Chicago, Illinois 60631
(773) 399-0112

USER NAME = 1485	DESIGNED - RS	REVISIED -
	DRAWN - ED	REVISIED -
PLOT SCALE = 20.0000' / in.	CHECKED - RS	REVISIED -
PLOT DATE = 3/13/2015	DATE - 05-09-2014	REVISIED -

**STATE OF ILLINOIS
DEPARTMENT OF TRANSPORTATION**

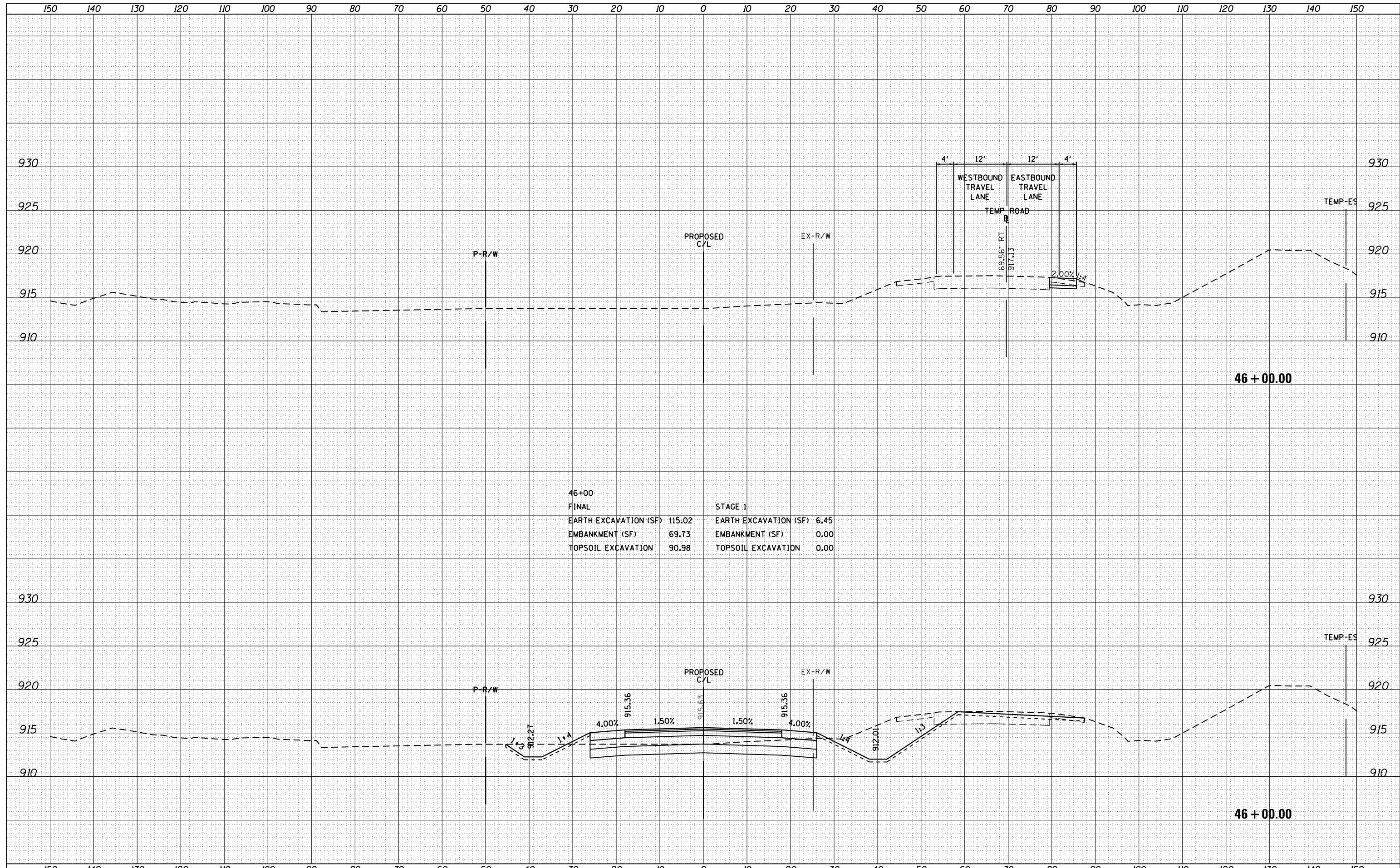
**IL 72 AT BIG TIMBER ROAD
IL 72 CROSS SECTIONS**

SCALE: SHEET OF SHEETS STA. 45+50.00 TO STA. 45+50.00


F.A.P. RTE.	SECTION	COUNTY	TOTAL SHEETS	SHEET NO.
341	109N-3	KANE	209	139
				CONTRACT NO. 62407
ILLINOIS FED. AID PROJECT				

DATE	
BY	
FINAL SURVEY	SURVEYED
NOTE BOOK	PLOTTED
NO.	TEMPLATE
	AREAS CHECKED

DATE	
BY	
ORIGINAL SURVEY	SURVEYED
NOTE BOOK	PLOTTED
NO.	TEMPLATE
	AREAS CHECKED



46+00			
FINAL		STAGE 1	
EARTH EXCAVATION (SF)	115.02	EARTH EXCAVATION (SF)	6.45
EMBANKMENT (SF)	69.73	EMBANKMENT (SF)	0.00
TOPSOIL EXCAVATION	90.98	TOPSOIL EXCAVATION	0.00



USER NAME = 1485	DESIGNED - RS	REVISIED -
	DRAWN - ED	REVISIED -
PLOT SCALE = 20.0000' / in.	CHECKED - RS	REVISIED -
PLOT DATE = 3/13/2015	DATE - 05-09-2014	REVISIED -

**STATE OF ILLINOIS
DEPARTMENT OF TRANSPORTATION**

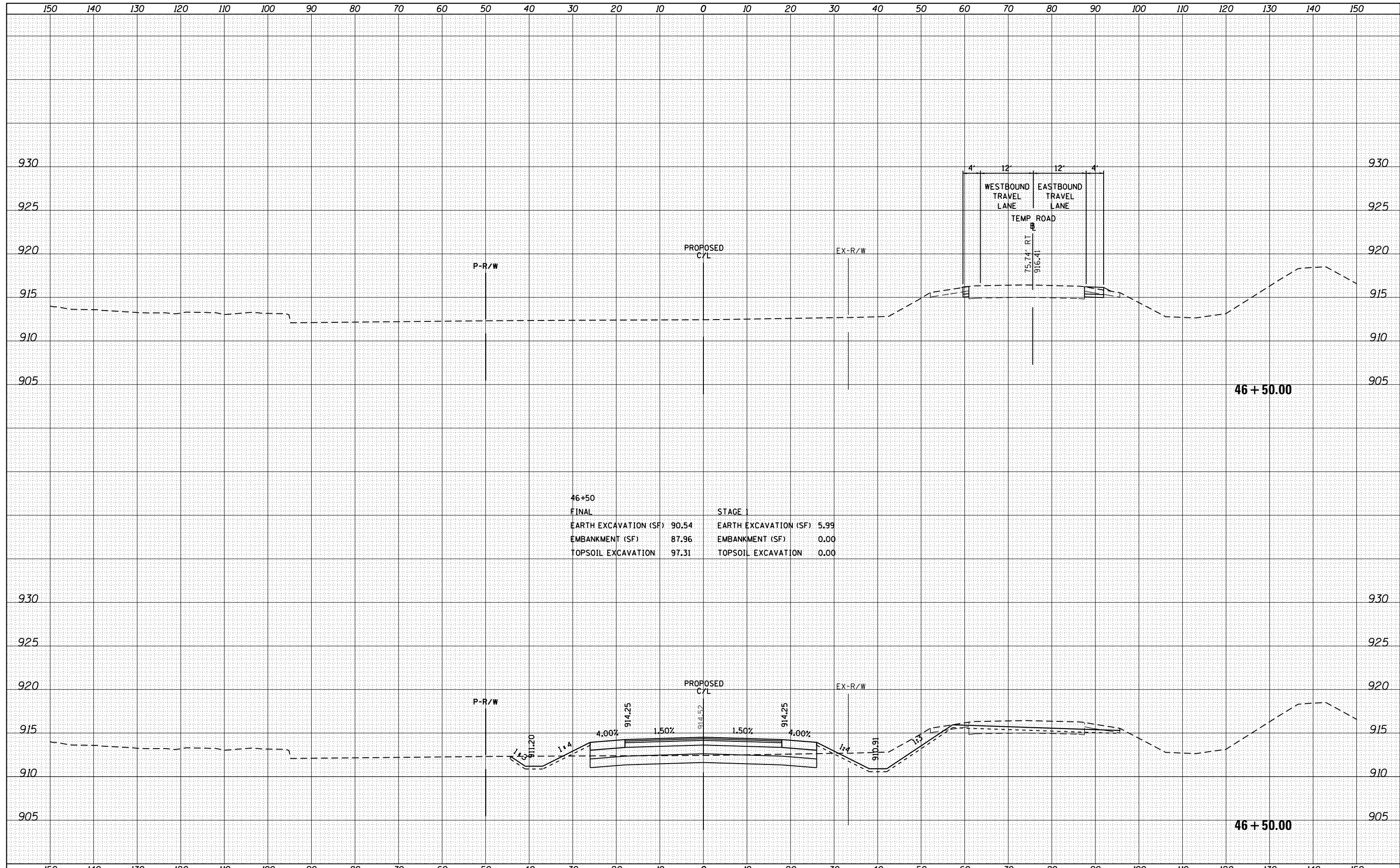
**IL 72 AT BIG TIMBER ROAD
IL 72 CROSS SECTIONS**

SCALE: SHEET OF SHEETS STA. 46+00.00 TO STA. 46+00.00

F.A.P. RTE.	SECTION	COUNTY	TOTAL SHEETS	SHEET NO.
341	109N-3	KANE	209	140
				CONTRACT NO. 62407
ILLINOIS FED. AID PROJECT				

DATE	
BY	
FINAL SURVEY	SURVEYED
NOTE BOOK	PLOTTED
NO.	TEMPLATE
	AREAS CHECKED

DATE	
BY	
ORIGINAL SURVEY	SURVEYED
NOTE BOOK	PLOTTED
NO.	TEMPLATE
	AREAS CHECKED



46+50		STAGE 1	
FINAL			
EARTH EXCAVATION (SF)	90.54	EARTH EXCAVATION (SF)	5.99
EMBANKMENT (SF)	87.96	EMBANKMENT (SF)	0.00
TOPSOIL EXCAVATION	97.31	TOPSOIL EXCAVATION	0.00

GRAEF 8501 N. Higgins Road Suite 280
Chicago, Illinois 60631
(773) 399-0112

USER NAME = 1485	DESIGNED - RS	REVISED -
	DRAWN - ED	REVISED -
PLOT SCALE = 20.0000' / in.	CHECKED - RS	REVISED -
PLOT DATE = 3/13/2015	DATE - 05-09-2014	REVISED -

**STATE OF ILLINOIS
DEPARTMENT OF TRANSPORTATION**

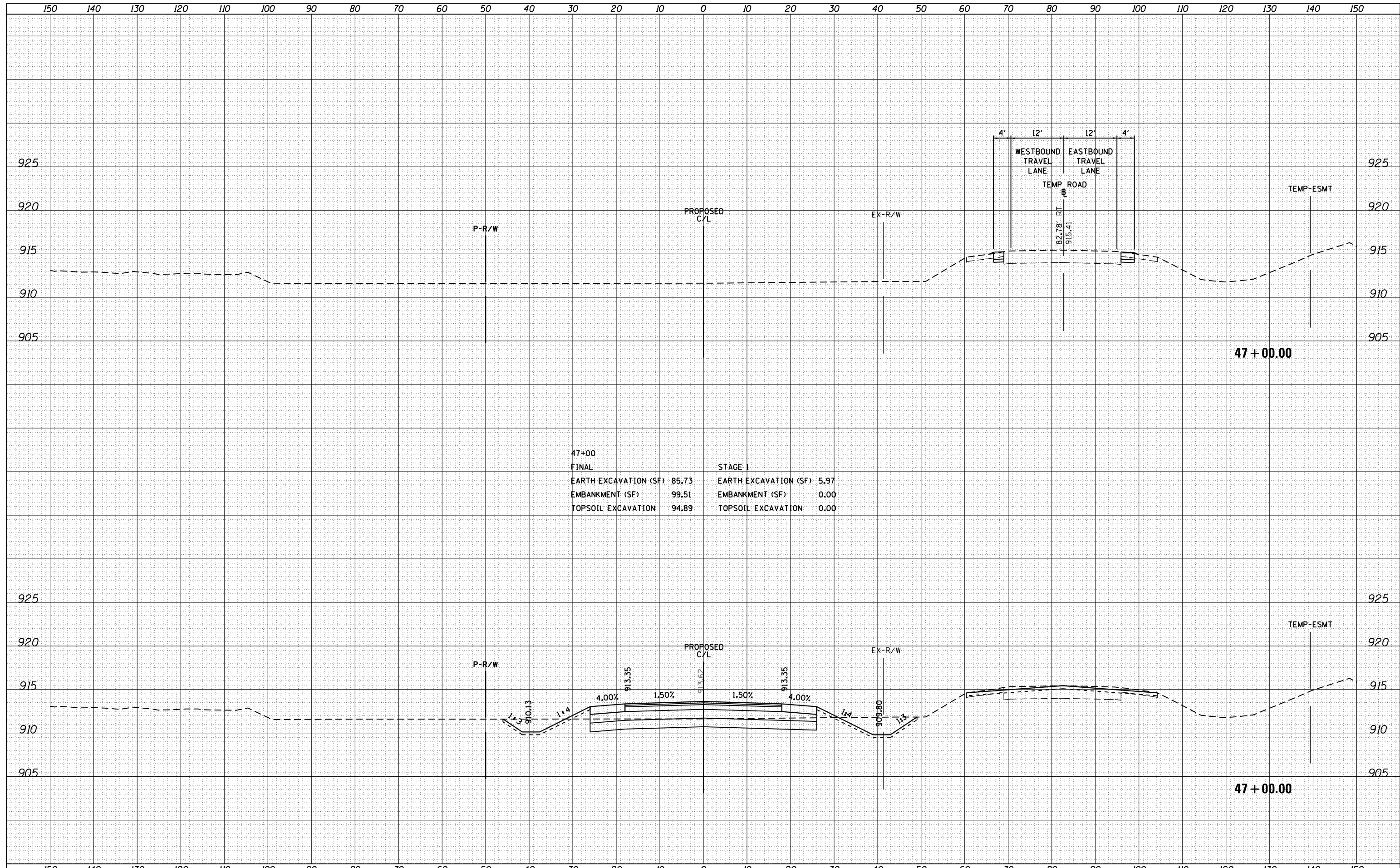
**IL 72 AT BIG TIMBER ROAD
IL 72 CROSS SECTIONS**

SCALE: SHEET OF SHEETS STA. 46+50.00 TO STA. 46+50.00

F.A.P. RTE.	SECTION	COUNTY	TOTAL SHEETS	SHEET NO.
341	109N-3	KANE	209	141
				CONTRACT NO. 62407
ILLINOIS FED. AID PROJECT				

DATE	
BY	
SURVEYED	
PLOTTED	
TEMPLATE	
AREAS	
CHECKED	
FINAL SURVEY	
NOTE BOOK	
NO.	

DATE	
BY	
SURVEYED	
PLOTTED	
TEMPLATE	
AREAS	
CHECKED	
ORIGINAL SURVEY	
NOTE BOOK	
NO.	



47+00		STAGE 1
FINAL		
EARTH EXCAVATION (SF)	85.73	EARTH EXCAVATION (SF) 5.97
EMBANKMENT (SF)	99.51	EMBANKMENT (SF) 0.00
TOPSOIL EXCAVATION	94.89	TOPSOIL EXCAVATION 0.00

GRAEF 8501 N. Higgins Road Suite 280
Chicago, Illinois 60631
(773) 399-0112

USER NAME = 1485	DESIGNED - RS	REVISED -
	DRAWN - ED	REVISED -
PLOT SCALE = 20.0000' / in.	CHECKED - RS	REVISED -
PLOT DATE = 3/13/2015	DATE - 05-09-2014	REVISED -

**STATE OF ILLINOIS
DEPARTMENT OF TRANSPORTATION**

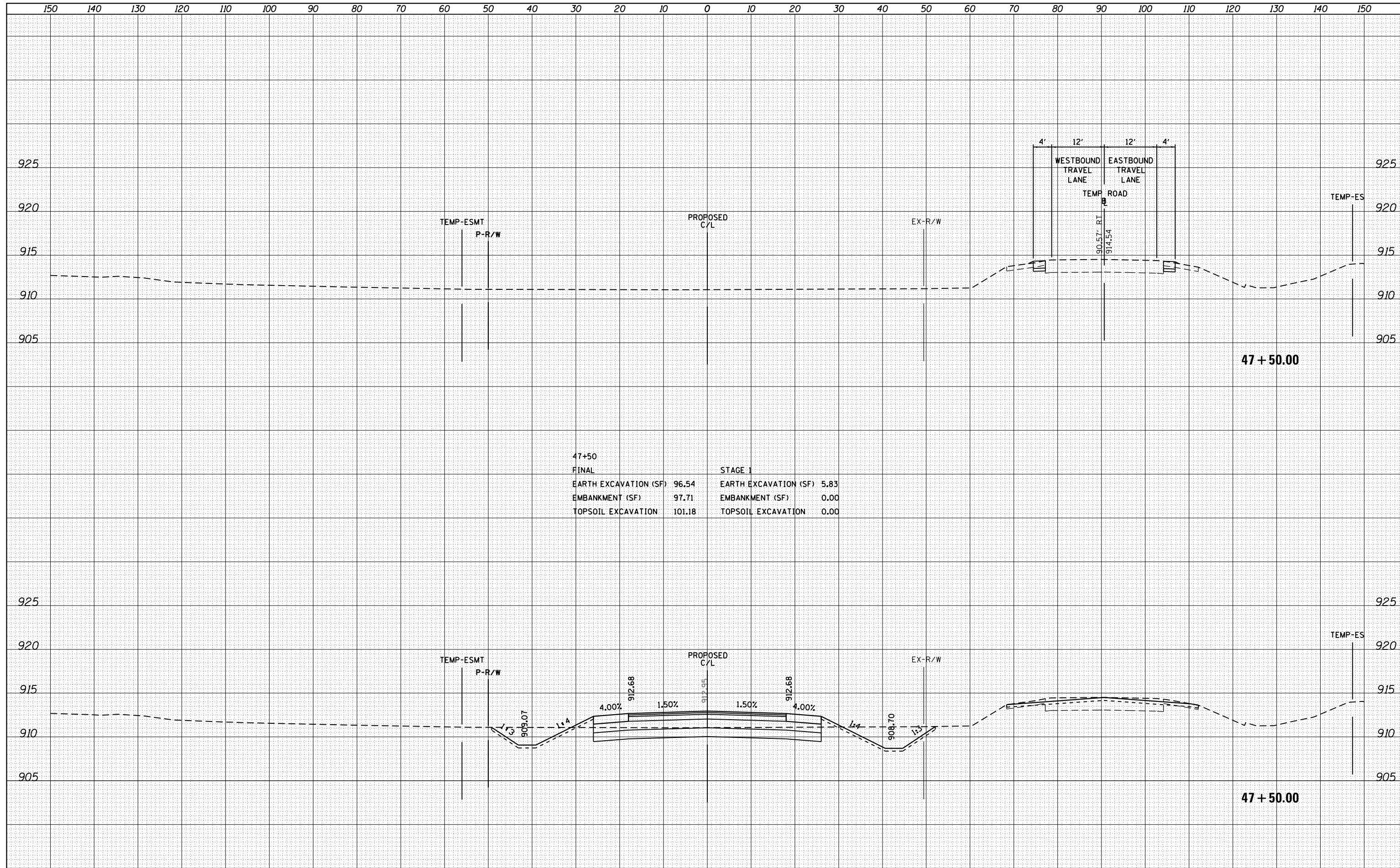
**IL 72 AT BIG TIMBER ROAD
IL 72 CROSS SECTIONS**

SCALE: SHEET OF SHEETS STA. 47+00.00 TO STA. 47+00.00


F.A.P. RTE.	SECTION	COUNTY	TOTAL SHEETS	SHEET NO.
341	109N-3	KANE	209	142
CONTRACT NO. 62407				
ILLINOIS FED. AID PROJECT				

DATE	
BY	
SURVEYED	
PLOTTED	
TEMPLATE	
AREAS CHECKED	
FINAL SURVEY	
NOTE BOOK	
NO.	

DATE	
BY	
SURVEYED	
PLOTTED	
TEMPLATE	
AREAS CHECKED	
ORIGINAL SURVEY	
NOTE BOOK	
NO.	



47+50	
FINAL	
EARTH EXCAVATION (SF)	96.54
EMBANKMENT (SF)	97.71
TOPSOIL EXCAVATION	101.18
STAGE 1	
EARTH EXCAVATION (SF)	5.83
EMBANKMENT (SF)	0.00
TOPSOIL EXCAVATION	0.00



USER NAME = 1485	DESIGNED - RS	REVISED -
	DRAWN - ED	REVISED -
PLOT SCALE = 20.0000' / in.	CHECKED - RS	REVISED -
PLOT DATE = 3/13/2015	DATE - 05-09-2014	REVISED -

**STATE OF ILLINOIS
DEPARTMENT OF TRANSPORTATION**

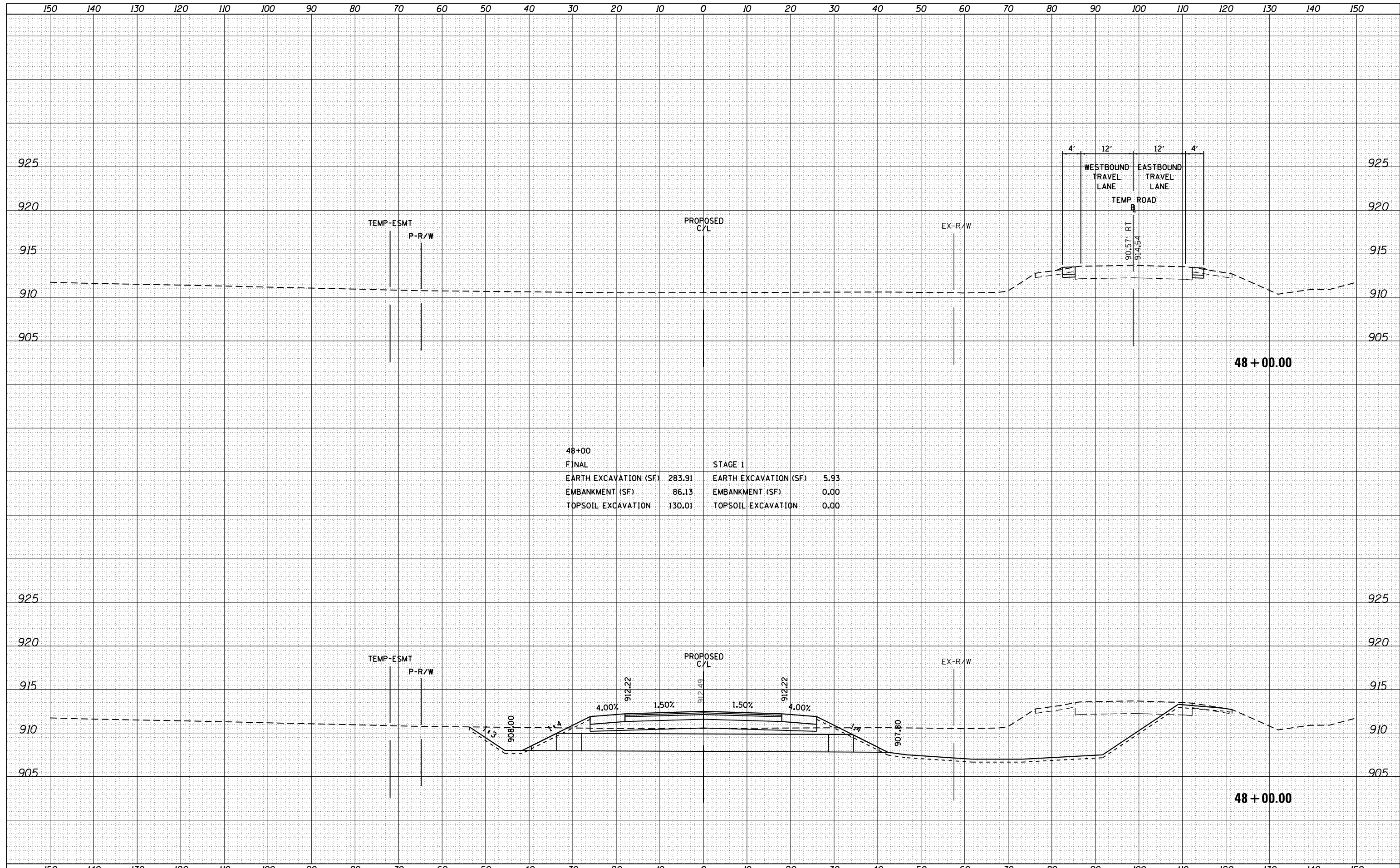
**IL 72 AT BIG TIMBER ROAD
IL 72 CROSS SECTIONS**

SCALE: SHEET OF SHEETS STA. 47+50.00 TO STA. 47+50.00

F.A.P. RTE.	SECTION	COUNTY	TOTAL SHEETS	SHEET NO.
341	109N-3	KANE	209	143
				CONTRACT NO. 62407
ILLINOIS FED. AID PROJECT				

DATE	
BY	
FINAL SURVEY	SURVEYED
NOTE BOOK	PLOTTED
NO.	TEMPLATE
	AREAS CHECKED

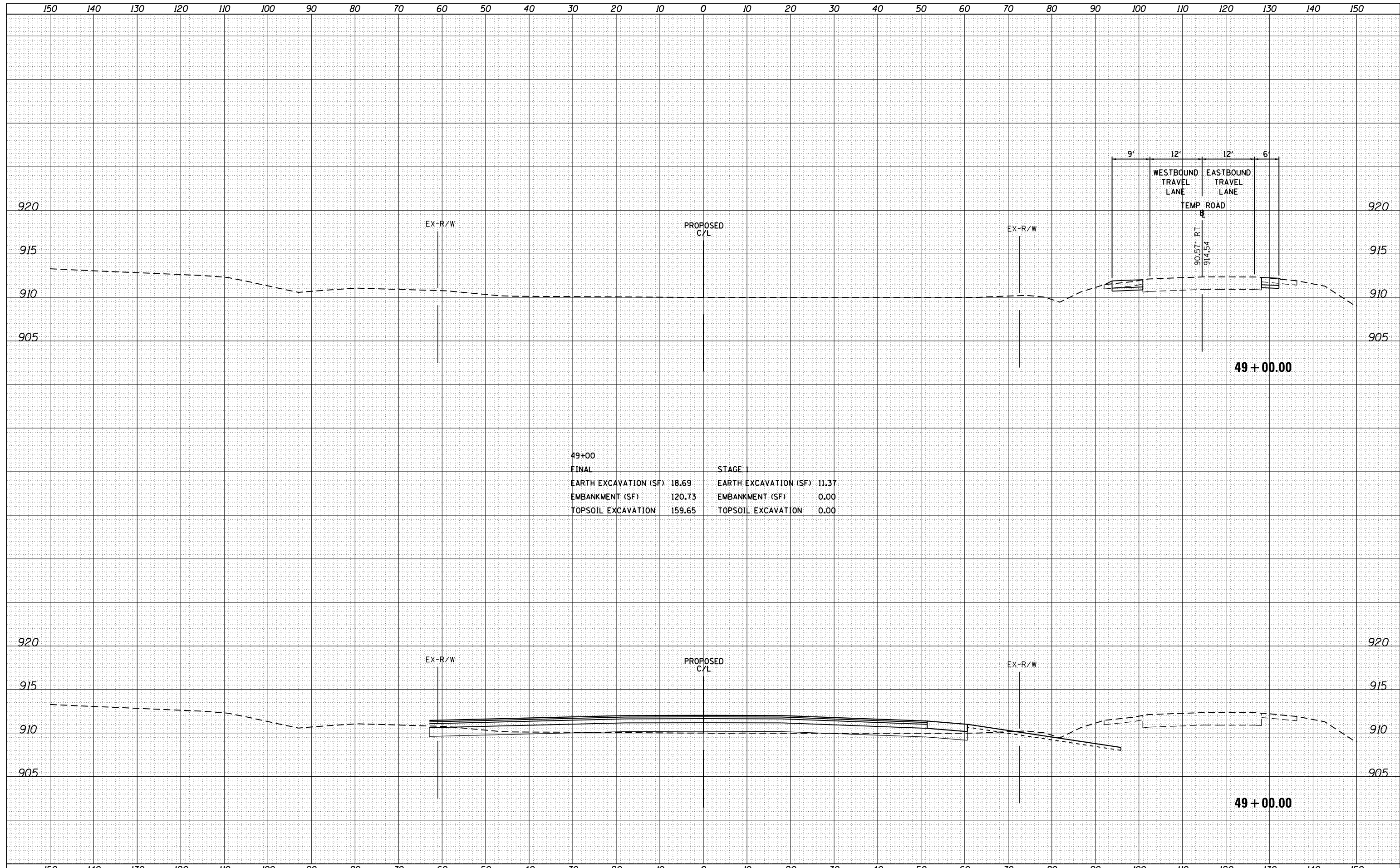
DATE	
BY	
ORIGINAL SURVEY	SURVEYED
NOTE BOOK	PLOTTED
NO.	TEMPLATE
	AREAS CHECKED



48+00		STAGE 1	
FINAL			
EARTH EXCAVATION (SF)	283.91	EARTH EXCAVATION (SF)	5.93
EMBANKMENT (SF)	86.13	EMBANKMENT (SF)	0.00
TOPSOIL EXCAVATION	130.01	TOPSOIL EXCAVATION	0.00

DATE	
BY	
FINAL SURVEY NO.	
SURVEYED	
PLOTTED	
TEMPLATE	
AREAS CHECKED	

DATE	
BY	
ORIGINAL SURVEY NO.	
SURVEYED	
PLOTTED	
TEMPLATE	
AREAS CHECKED	



49+00			
FINAL		STAGE 1	
EARTH EXCAVATION (SF)	18.69	EARTH EXCAVATION (SF)	11.37
EMBANKMENT (SF)	120.73	EMBANKMENT (SF)	0.00
TOPSOIL EXCAVATION	159.65	TOPSOIL EXCAVATION	0.00

GRAEF 8501 N. Higgins Road Suite 280
Chicago, Illinois 60631
(773) 399-0112

USER NAME = 1485	DESIGNED - RS	REVISED -
	DRAWN - ED	REVISED -
PLOT SCALE = 20.0000' / in.	CHECKED - RS	REVISED -
PLOT DATE = 3/13/2015	DATE - 05-09-2014	REVISED -

**STATE OF ILLINOIS
DEPARTMENT OF TRANSPORTATION**

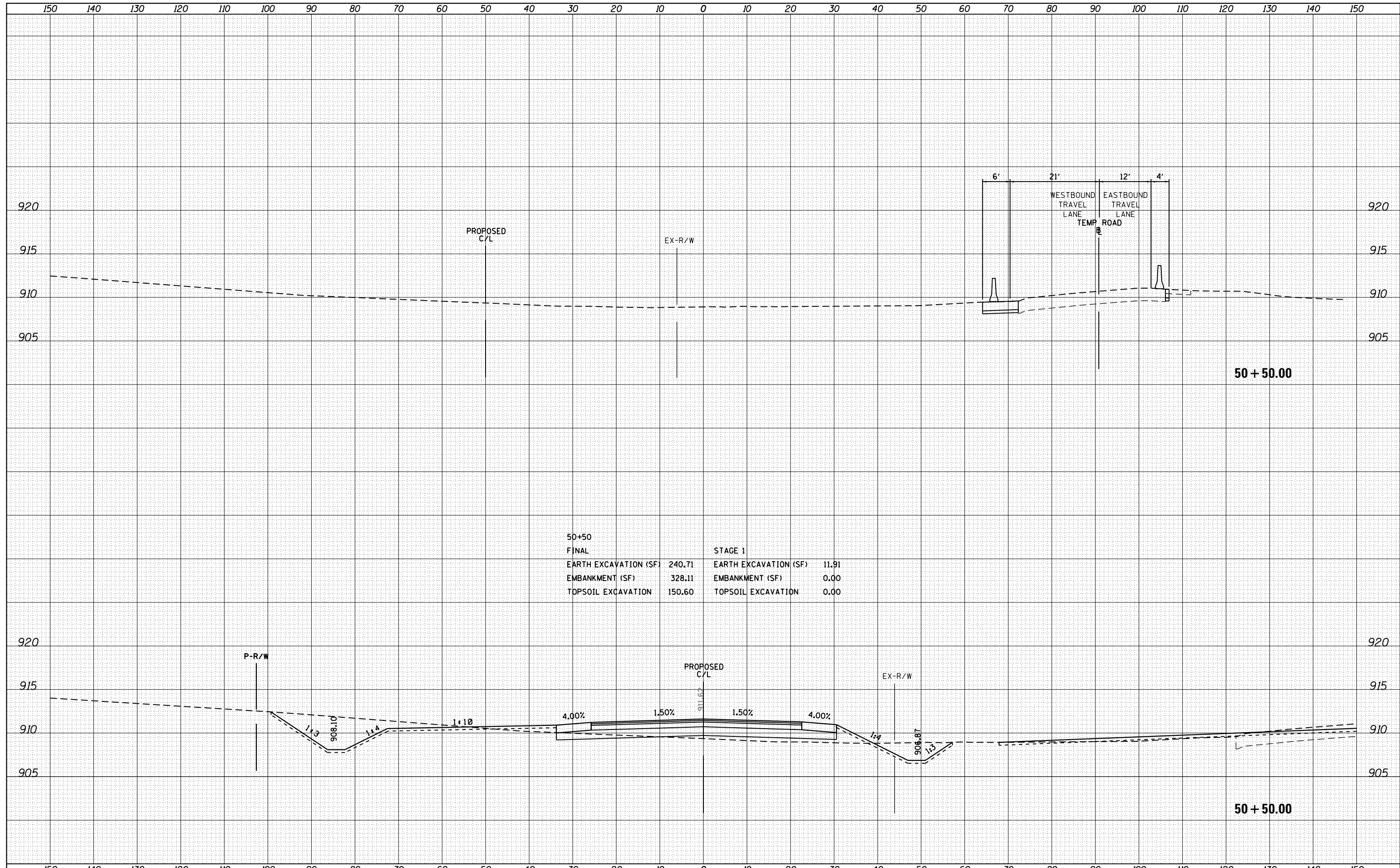
**IL 72 AT BIG TIMBER ROAD
IL 72 CROSS SECTIONS**

SCALE: SHEET OF SHEETS STA. 49+00.00 TO STA. 49+00.00

F.A.P. RTE.	SECTION	COUNTY	TOTAL SHEETS	SHEET NO.
341	109N-3	KANE	209	146
				CONTRACT NO. 62407
ILLINOIS FED. AID PROJECT				

DATE	
BY	
FINAL SURVEY	SURVEYED
NOTE BOOK	PLOTTED
NO.	TEMPLATE
	AREAS CHECKED

DATE	
BY	
ORIGINAL SURVEY	SURVEYED
NOTE BOOK	PLOTTED
NO.	TEMPLATE
	AREAS CHECKED



50+50		STAGE 1	
FINAL			
EARTH EXCAVATION (SF)	240.71	EARTH EXCAVATION (SF)	11.91
EMBANKMENT (SF)	328.11	EMBANKMENT (SF)	0.00
TOPSOIL EXCAVATION	150.60	TOPSOIL EXCAVATION	0.00

GRAEF 8501 N. Higgins Road Suite 280
Chicago, Illinois 60631
(773) 399-0112

USER NAME = 1485	DESIGNED - RS	REVISED -
	DRAWN - ED	REVISED -
PLOT SCALE = 20.0000' / in.	CHECKED - RS	REVISED -
PLOT DATE = 3/13/2015	DATE - 05-09-2014	REVISED -

**STATE OF ILLINOIS
DEPARTMENT OF TRANSPORTATION**

**IL 72 AT BIG TIMBER ROAD
IL 72 CROSS SECTIONS**

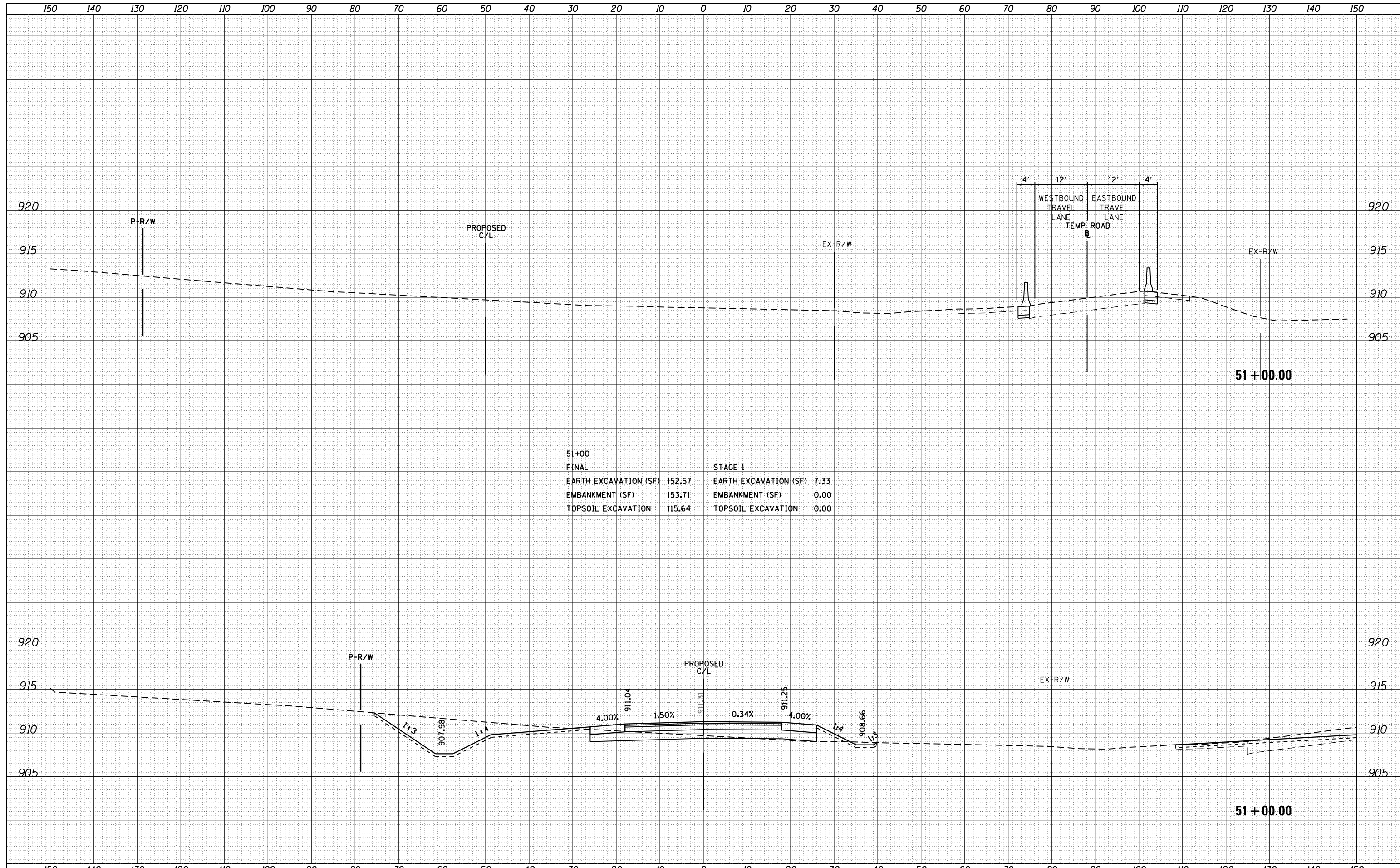
SCALE: SHEET OF SHEETS STA. 50+50.00 TO STA. 50+50.00

F.A.P. RTE.	SECTION	COUNTY	TOTAL SHEETS	SHEET NO.
341	109N-3	KANE	209	149
CONTRACT NO. 62407				

ILLINOIS FED. AID PROJECT

DATE	
BY	
FINAL SURVEY	SURVEYED
NOTE BOOK	PLOTTED
NO.	TEMPLATE
	AREAS CHECKED

DATE	
BY	
ORIGINAL SURVEY	SURVEYED
NOTE BOOK	PLOTTED
NO.	TEMPLATE
	AREAS CHECKED



51+00		STAGE 1	
FINAL			
EARTH EXCAVATION (SF)	152.57	EARTH EXCAVATION (SF)	7.33
EMBANKMENT (SF)	153.71	EMBANKMENT (SF)	0.00
TOPSOIL EXCAVATION	115.64	TOPSOIL EXCAVATION	0.00

GRAEF 8501 N. Higgins Road Suite 280
Chicago, Illinois 60631
(773) 399-0112

USER NAME = 1485	DESIGNED - RS	REVISED -
	DRAWN - ED	REVISED -
PLOT SCALE = 20.0000' / in.	CHECKED - RS	REVISED -
PLOT DATE = 3/13/2015	DATE - 05-09-2014	REVISED -

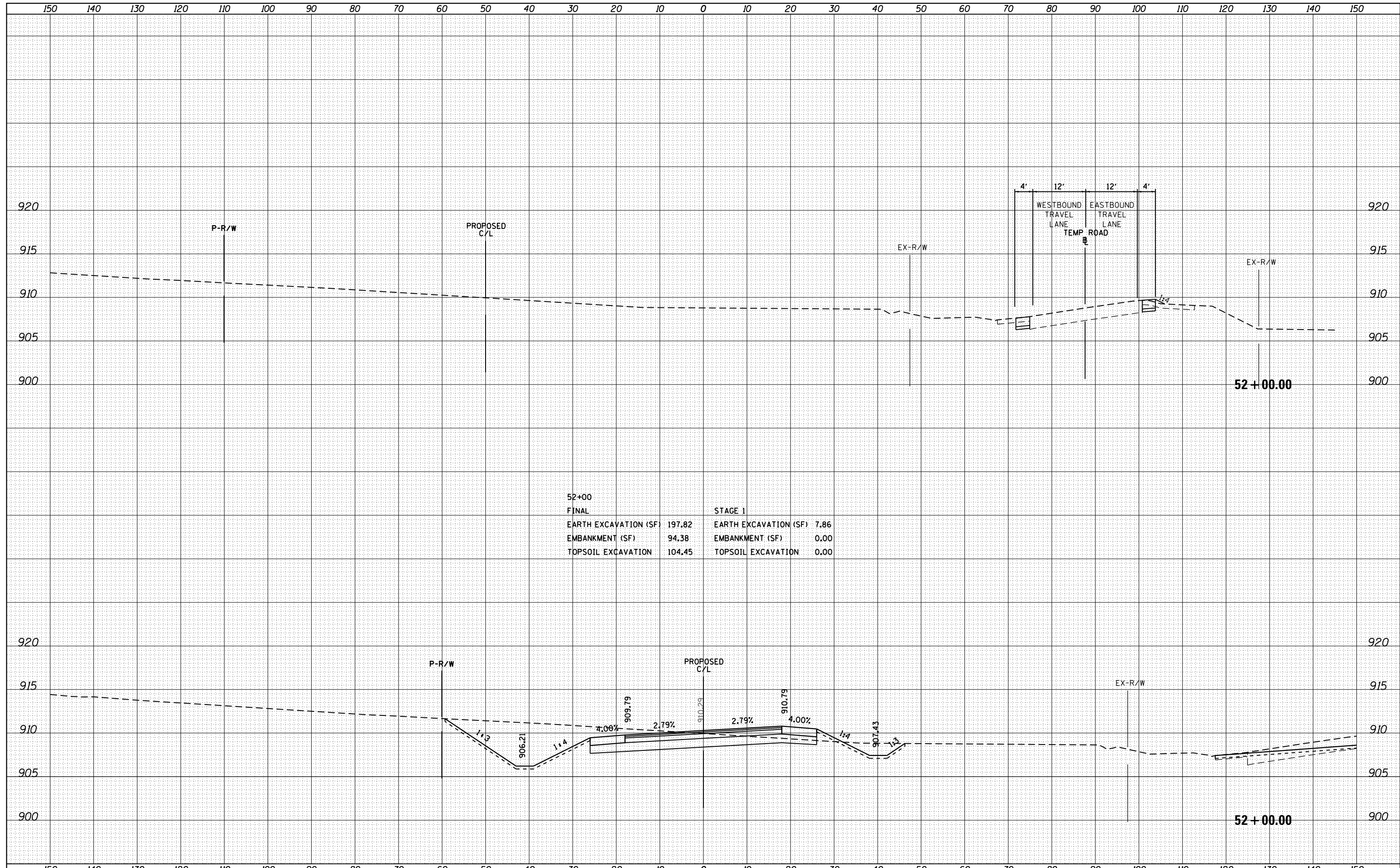
**STATE OF ILLINOIS
DEPARTMENT OF TRANSPORTATION**

IL 72 AT BIG TIMBER ROAD	
IL 72 CROSS SECTIONS	
SCALE:	SHEET OF SHEETS STA. 51+00.00 TO STA. 51+00.00

F.A.P. RTE.	SECTION	COUNTY	TOTAL SHEETS	SHEET NO.
341	109N-3	KANE	209	150
CONTRACT NO. 62407				
ILLINOIS FED. AID PROJECT				

DATE	
BY	
FINAL SURVEY	SURVEYED
NOTE BOOK	PLOTTED
NO.	TEMPLATE
	AREAS CHECKED

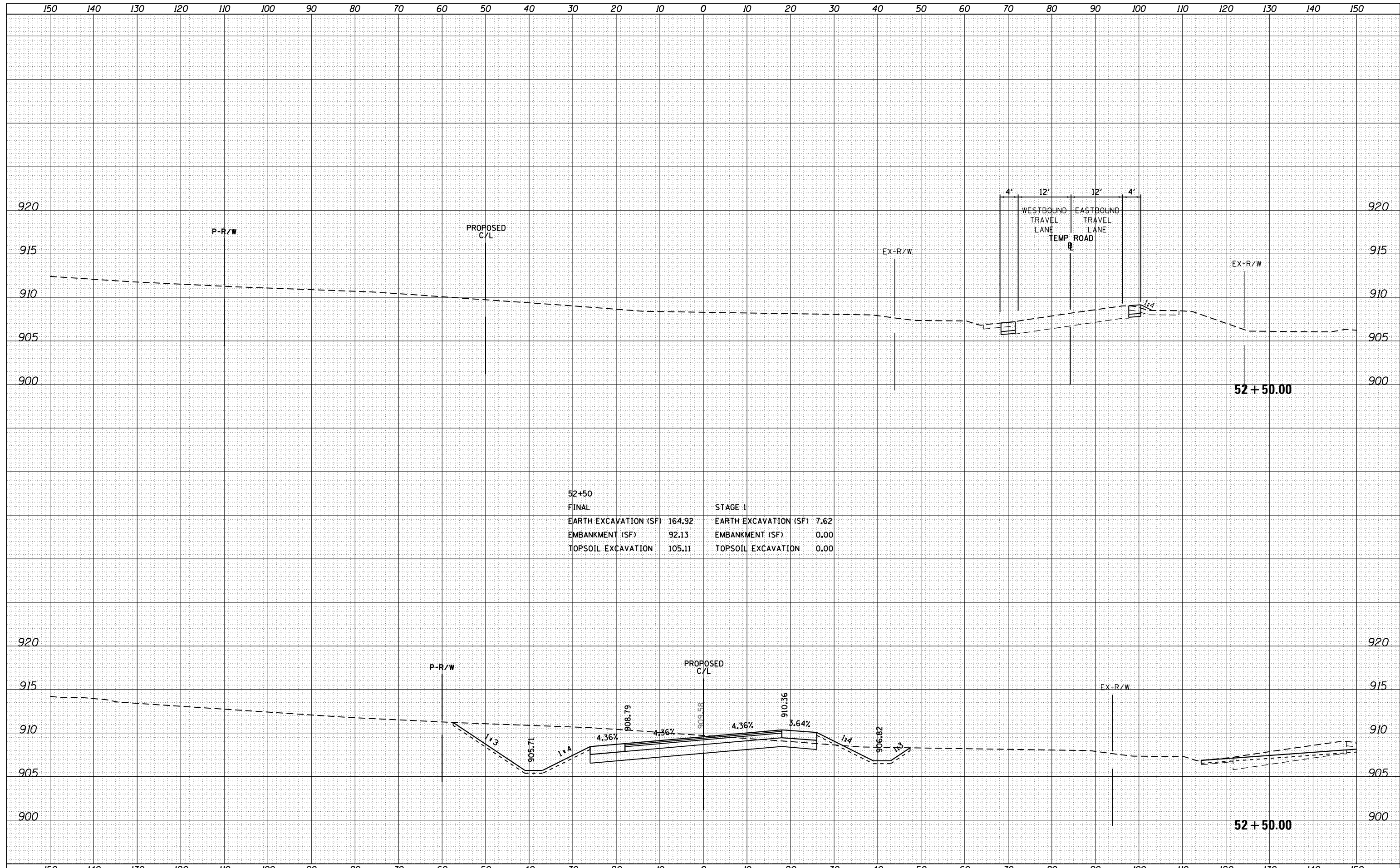
DATE	
BY	
ORIGINAL SURVEY	SURVEYED
NOTE BOOK	PLOTTED
NO.	TEMPLATE
	AREAS CHECKED



52+00		STAGE 1
FINAL		
EARTH EXCAVATION (SF)	197.82	EARTH EXCAVATION (SF) 7.86
EMBANKMENT (SF)	94.38	EMBANKMENT (SF) 0.00
TOPSOIL EXCAVATION	104.45	TOPSOIL EXCAVATION 0.00

DATE	
BY	
FINAL SURVEY	
SURVEYED	
NOTE BOOK	
PLOTTED	
TEMPLATE	
AREAS CHECKED	
NO.	

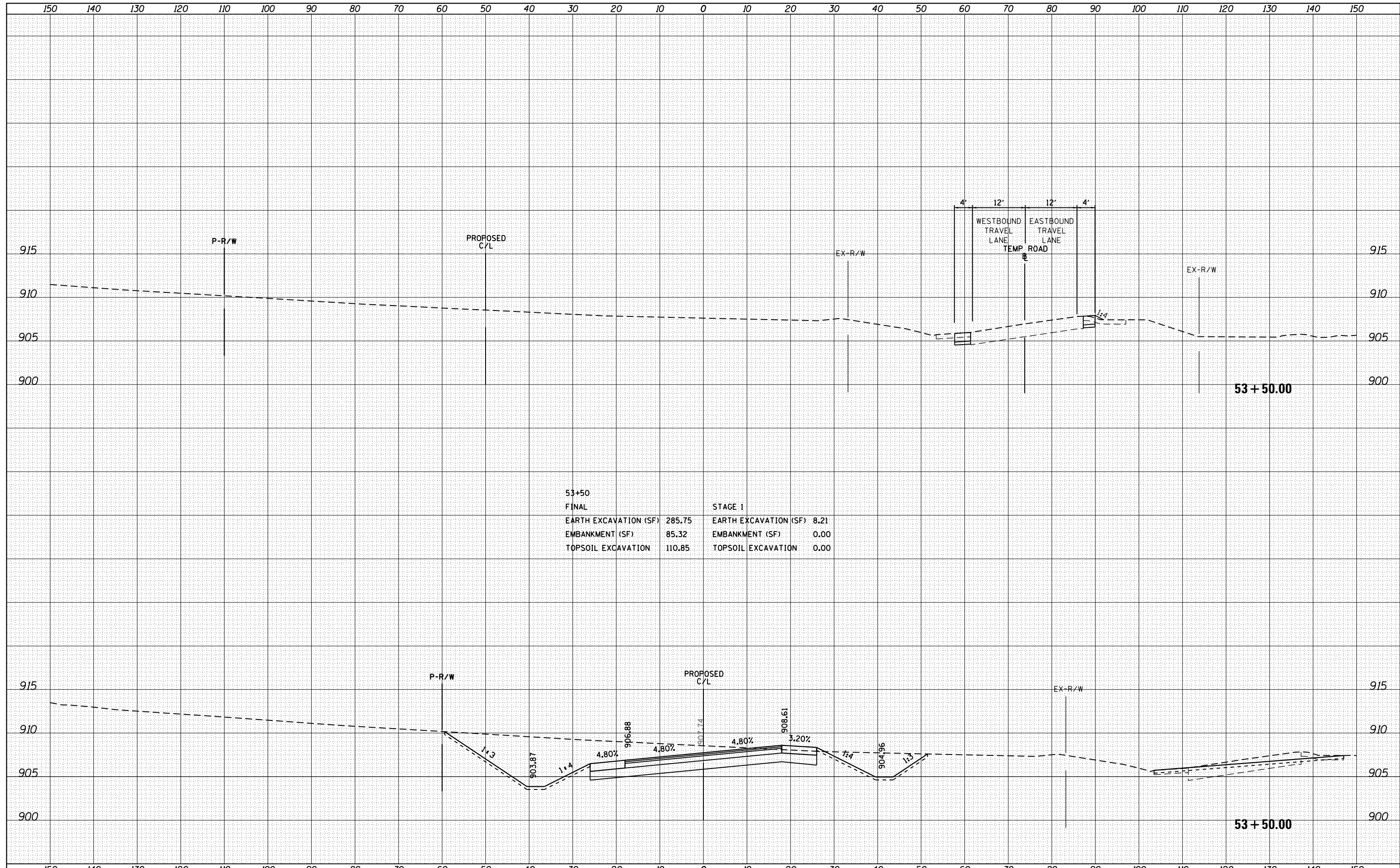
DATE	
BY	
ORIGINAL SURVEY	
SURVEYED	
NOTE BOOK	
PLOTTED	
TEMPLATE	
AREAS CHECKED	
NO.	



52+50			
FINAL		STAGE 1	
EARTH EXCAVATION (SF)	164.92	EARTH EXCAVATION (SF)	7.62
EMBANKMENT (SF)	92.13	EMBANKMENT (SF)	0.00
TOPSOIL EXCAVATION	105.11	TOPSOIL EXCAVATION	0.00

DATE	
BY	
FINAL SURVEY	SURVEYED
NOTE BOOK	PLOTTED
NO.	AREAS CHECKED

DATE	
BY	
ORIGINAL SURVEY	SURVEYED
NOTE BOOK	PLOTTED
NO.	AREAS CHECKED



GRAEF 8501 N. Higgins Road Suite 280
Chicago, Illinois 60631
(773) 399-0112

USER NAME = 1485	DESIGNED - RS	REVISED -
	DRAWN - ED	REVISED -
PLOT SCALE = 20.0000' / in.	CHECKED - RS	REVISED -
PLOT DATE = 3/13/2015	DATE - 05-09-2014	REVISED -

**STATE OF ILLINOIS
DEPARTMENT OF TRANSPORTATION**

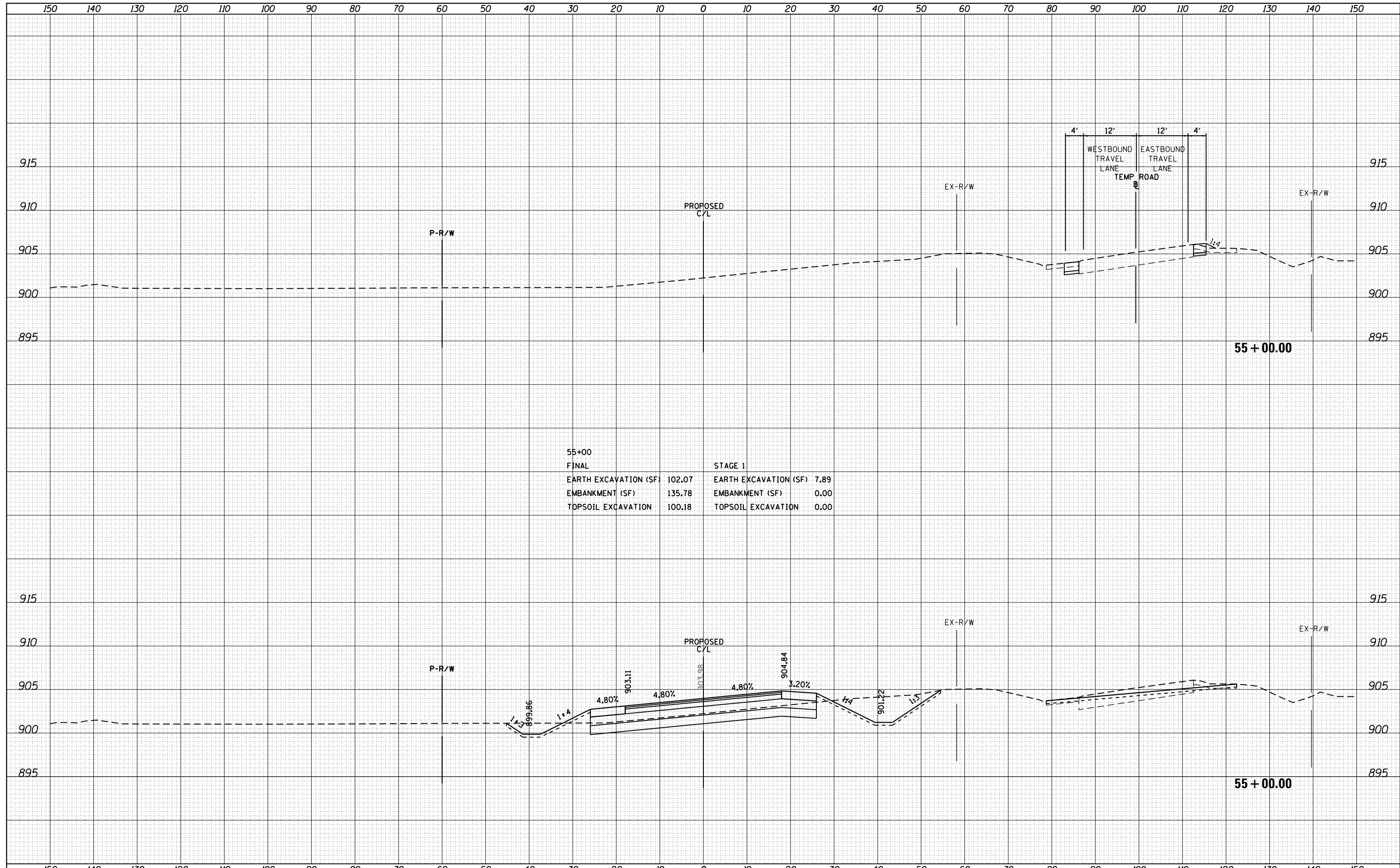
**IL 72 AT BIG TIMBER ROAD
IL 72 CROSS SECTIONS**

SCALE: SHEET OF SHEETS STA. 53+50.00 TO STA. 53+50.00

F.A.P. RTE.	SECTION	COUNTY	TOTAL SHEETS	SHEET NO.
341	109N-3	KANE	209	155
CONTRACT NO. 62407				
ILLINOIS FED. AID PROJECT				

DATE	
BY	
FINAL SURVEY NO.	
SURVEYED AREAS	CHECKED
PLOTTED TEMPLATE	
NOTE BOOK	

DATE	
BY	
ORIGINAL SURVEY NO.	
SURVEYED AREAS	CHECKED
PLOTTED TEMPLATE	
NOTE BOOK	



55+00		STAGE 1	
FINAL			
EARTH EXCAVATION (SF)	102.07	EARTH EXCAVATION (SF)	7.89
EMBANKMENT (SF)	135.78	EMBANKMENT (SF)	0.00
TOPSOIL EXCAVATION	100.18	TOPSOIL EXCAVATION	0.00

GRAEF 8501 N. Higgins Road Suite 280
Chicago, Illinois 60631
(773) 399-0112

USER NAME = 1485	DESIGNED - RS	REVISED -
	DRAWN - ED	REVISED -
PLOT SCALE = 20.0000' / in.	CHECKED - RS	REVISED -
PLOT DATE = 3/13/2015	DATE - 05-09-2014	REVISED -

**STATE OF ILLINOIS
DEPARTMENT OF TRANSPORTATION**

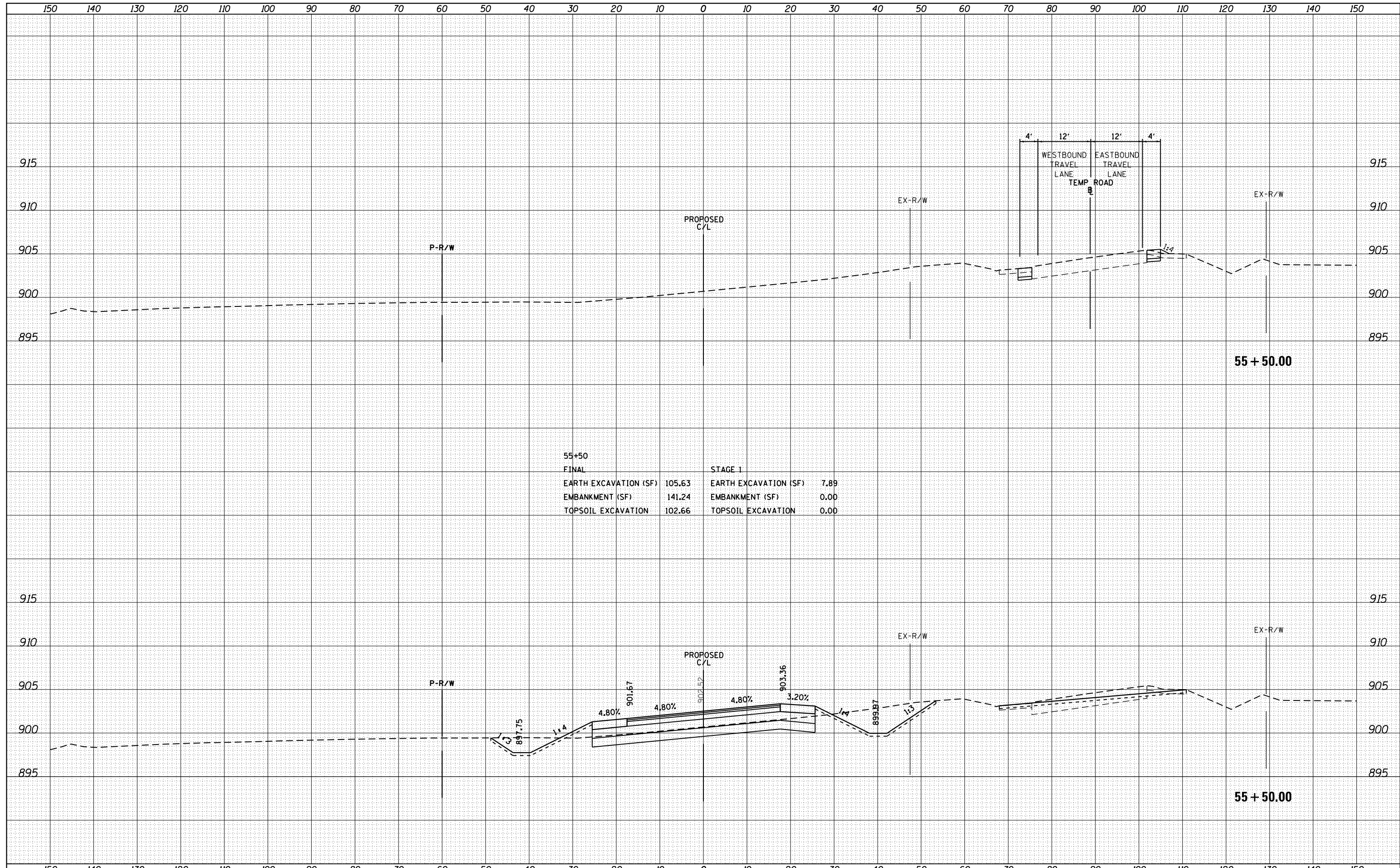
**IL 72 AT BIG TIMBER ROAD
IL 72 CROSS SECTIONS**

SCALE: SHEET OF SHEETS STA. 55+00.00 TO STA. 55+00.00

F.A.P. RTE.	SECTION	COUNTY	TOTAL SHEETS	SHEET NO.
341	109N-3	KANE	209	158
				CONTRACT NO. 62407
ILLINOIS FED. AID PROJECT				

DATE	
BY	
FINAL SURVEY	SURVEYED
NOTE BOOK	PLOTTED
NO.	TEMPLATE
	AREAS CHECKED

DATE	
BY	
ORIGINAL SURVEY	SURVEYED
NOTE BOOK	PLOTTED
NO.	TEMPLATE
	AREAS CHECKED



GRAEF 8501 N. Higgins Road Suite 280
Chicago, Illinois 60631
(773) 399-0112

USER NAME = 1485	DESIGNED - RS	REVISED -
	DRAWN - ED	REVISED -
PLOT SCALE = 20.0000' / in.	CHECKED - RS	REVISED -
PLOT DATE = 3/13/2015	DATE - 05-09-2014	REVISED -

**STATE OF ILLINOIS
DEPARTMENT OF TRANSPORTATION**

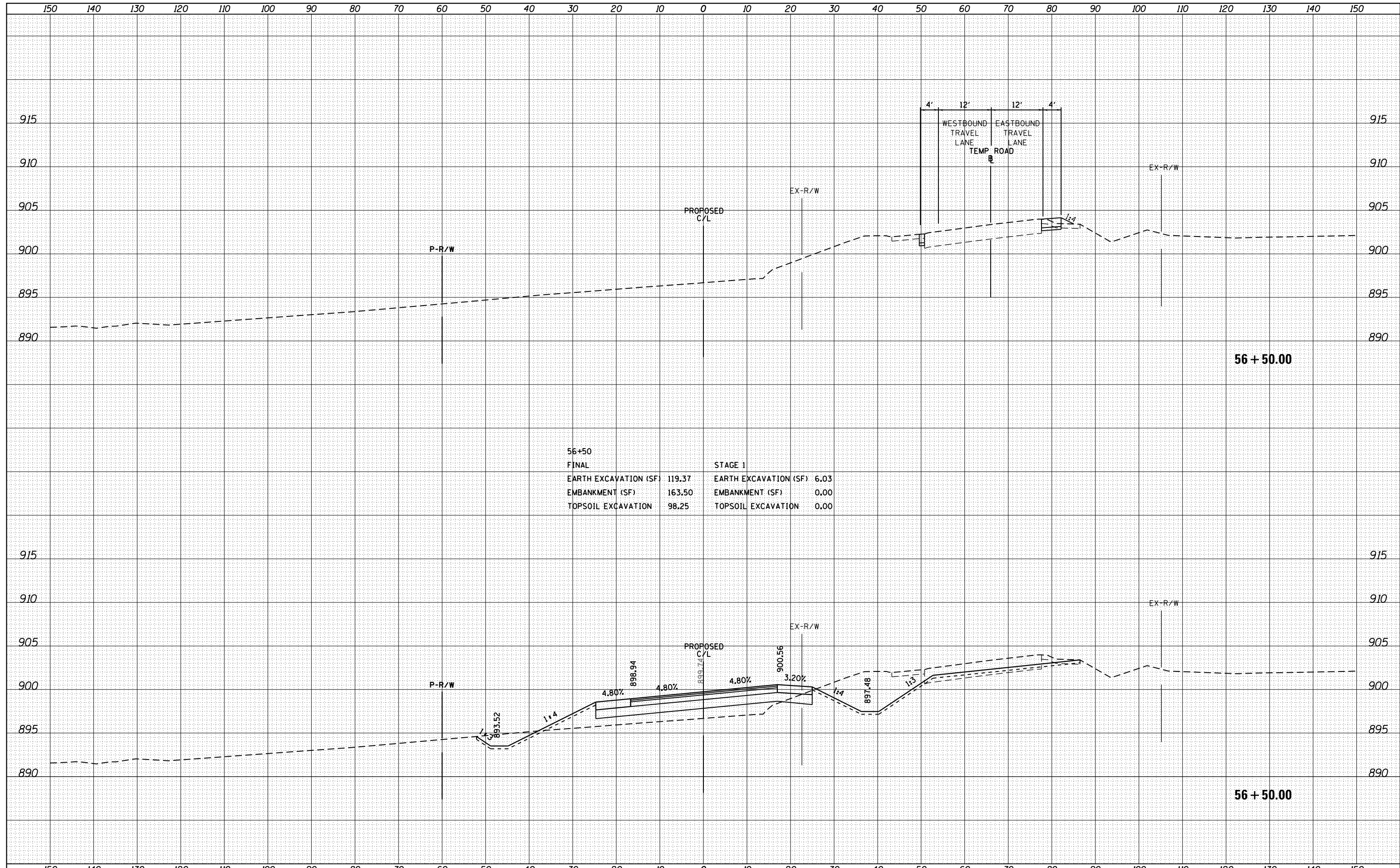
**IL 72 AT BIG TIMBER ROAD
IL 72 CROSS SECTIONS**

SCALE: SHEET OF SHEETS STA. 55+50.00 TO STA. 55+50.00

F.A.P. RTE.	SECTION	COUNTY	TOTAL SHEETS	SHEET NO.
341	109N-3	KANE	209	159
CONTRACT NO. 62407				
ILLINOIS FED. AID PROJECT				

DATE	
BY	
FINAL SURVEY	
SURVEYED	
NOTE BOOK	
PLOTTED	
TEMPLATE	
AREAS CHECKED	
AREAS CHECKED	

DATE	
BY	
ORIGINAL SURVEY	
SURVEYED	
NOTE BOOK	
PLOTTED	
TEMPLATE	
AREAS CHECKED	
AREAS CHECKED	



56+50			
FINAL		STAGE 1	
EARTH EXCAVATION (SF)	119.37	EARTH EXCAVATION (SF)	6.03
EMBANKMENT (SF)	163.50	EMBANKMENT (SF)	0.00
TOPSOIL EXCAVATION	98.25	TOPSOIL EXCAVATION	0.00

GRAEF 8501 N. Higgins Road Suite 280
Chicago, Illinois 60631
(773) 399-0112

USER NAME = 1485	DESIGNED - RS	REVISED -
	DRAWN - ED	REVISED -
PLOT SCALE = 20.0000' / in.	CHECKED - RS	REVISED -
PLOT DATE = 3/13/2015	DATE - 05-09-2014	REVISED -

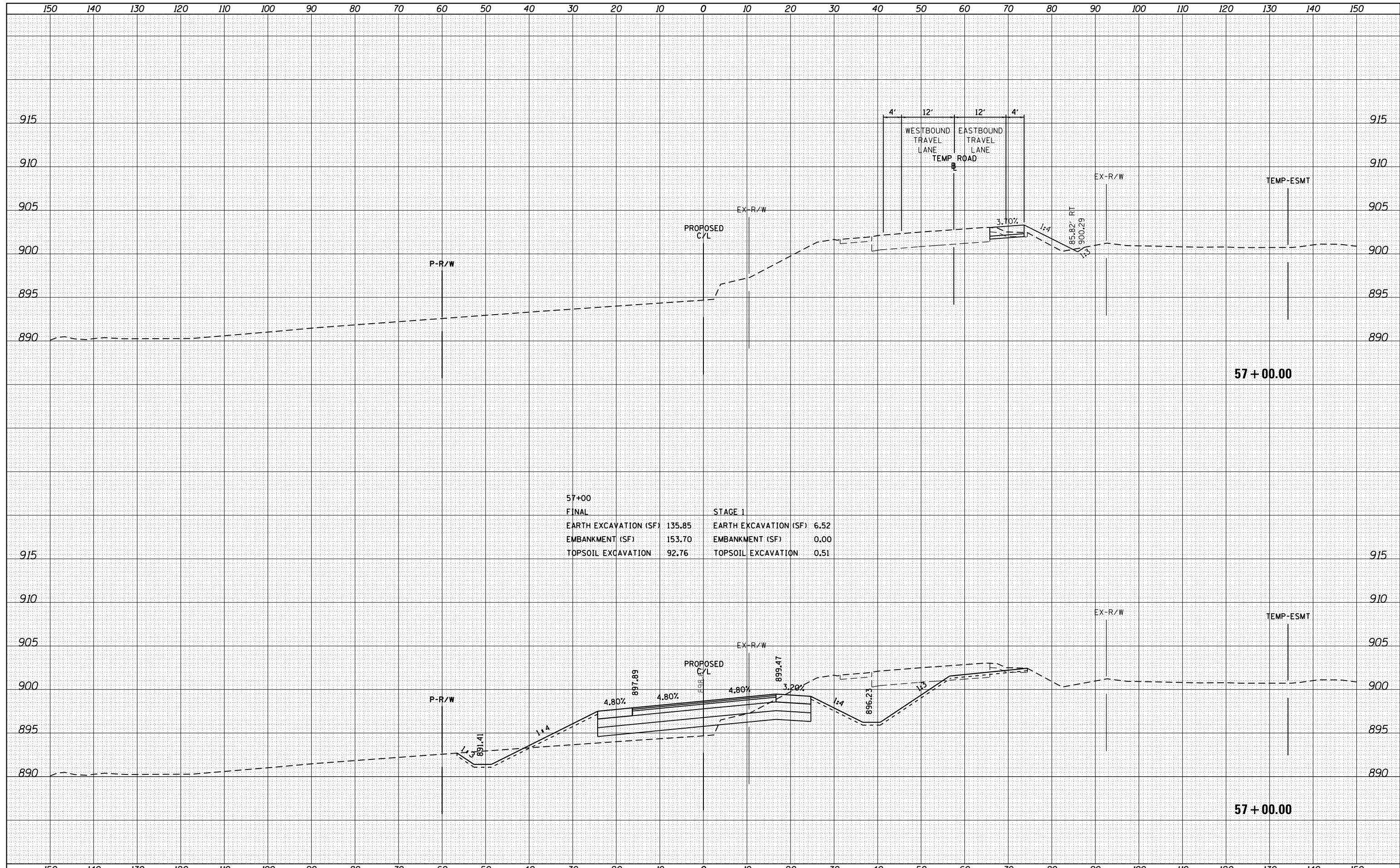
**STATE OF ILLINOIS
DEPARTMENT OF TRANSPORTATION**

IL 72 AT BIG TIMBER ROAD	
IL 72 CROSS SECTIONS	
SCALE:	SHEET OF SHEETS STA. 56+50.00 TO STA. 56+50.00

F.A.P. RTE.	SECTION	COUNTY	TOTAL SHEETS	SHEET NO.
341	109N-3	KANE	209	161
CONTRACT NO. 62407				
ILLINOIS FED. AID PROJECT				

DATE	
BY	
FINAL SURVEY	SURVEYED
NOTE BOOK	PLOTTED
NO.	TEMPLATE
	AREAS CHECKED

DATE	
BY	
ORIGINAL SURVEY	SURVEYED
NOTE BOOK	PLOTTED
NO.	TEMPLATE
	AREAS CHECKED



57+00		STAGE 1
FINAL		
EARTH EXCAVATION (SF)	135.85	EARTH EXCAVATION (SF) 6.52
EMBANKMENT (SF)	153.70	EMBANKMENT (SF) 0.00
TOPSOIL EXCAVATION	92.76	TOPSOIL EXCAVATION 0.51



USER NAME = 1485	DESIGNED - RS	REVISED -
	DRAWN - ED	REVISED -
PLOT SCALE = 20.0000' / in.	CHECKED - RS	REVISED -
PLOT DATE = 3/13/2015	DATE - 05-09-2014	REVISED -

**STATE OF ILLINOIS
DEPARTMENT OF TRANSPORTATION**

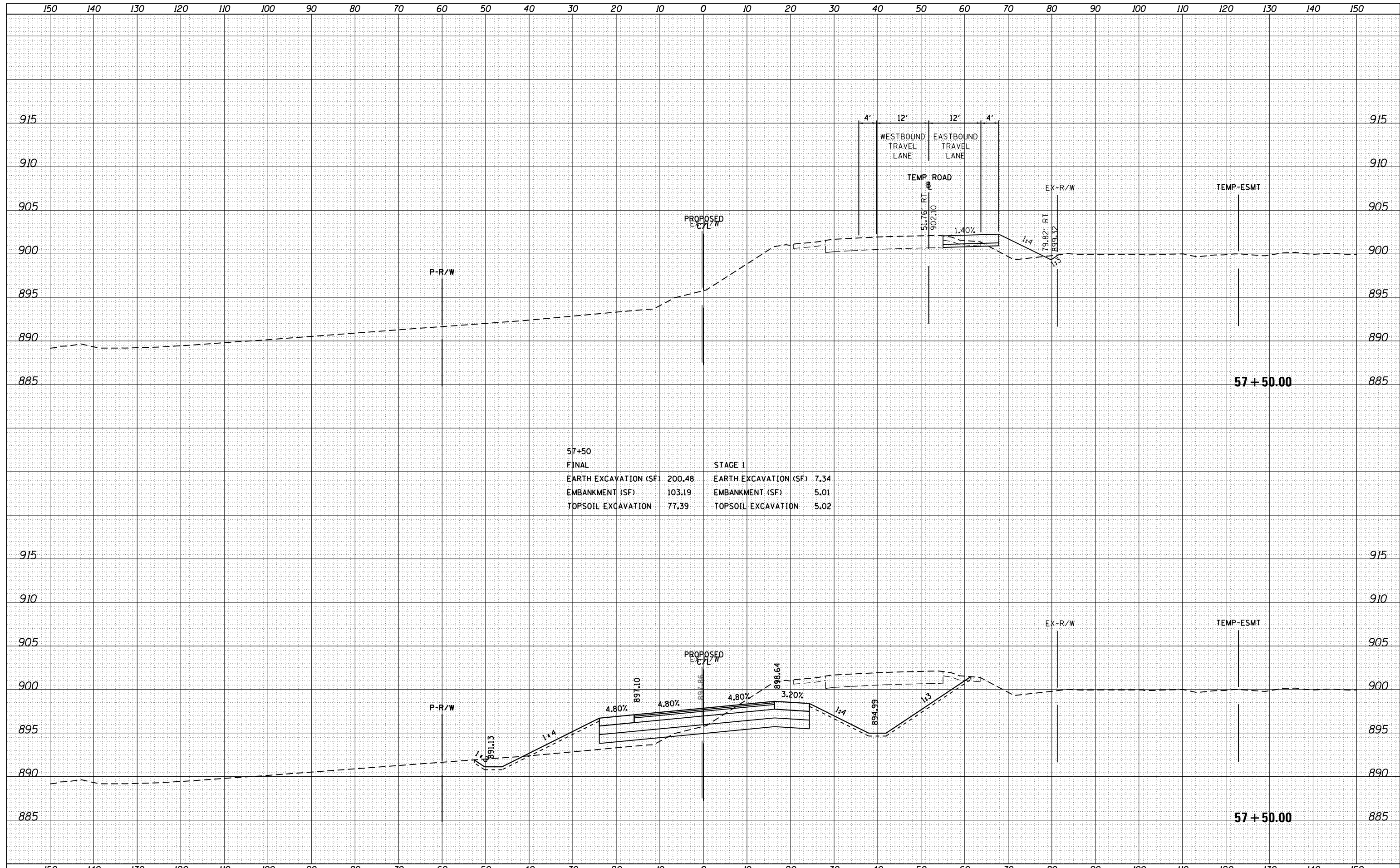
**IL 72 AT BIG TIMBER ROAD
IL 72 CROSS SECTIONS**

SCALE: SHEET OF SHEETS STA. 57+00.00 TO STA. 57+00.00


F.A.P. RTE.	SECTION	COUNTY	TOTAL SHEETS	SHEET NO.
341	109N-3	KANE	209	162
				CONTRACT NO. 62407
ILLINOIS FED. AID PROJECT				

DATE	
BY	
FINAL SURVEY	SURVEYED
NOTE BOOK	PLOTTED
NO.	TEMPLATE
	AREAS CHECKED

DATE	
BY	
ORIGINAL SURVEY	SURVEYED
NOTE BOOK	PLOTTED
NO.	TEMPLATE
	AREAS CHECKED



57+50			
FINAL		STAGE 1	
EARTH EXCAVATION (SF)	200.48	EARTH EXCAVATION (SF)	7.34
EMBANKMENT (SF)	103.19	EMBANKMENT (SF)	5.01
TOPSOIL EXCAVATION	77.39	TOPSOIL EXCAVATION	5.02



USER NAME = 1485	DESIGNED - RS	REVISED -
	DRAWN - ED	REVISED -
PLOT SCALE = 20.0000' / in.	CHECKED - RS	REVISED -
PLOT DATE = 3/13/2015	DATE - 05-09-2014	REVISED -

**STATE OF ILLINOIS
DEPARTMENT OF TRANSPORTATION**

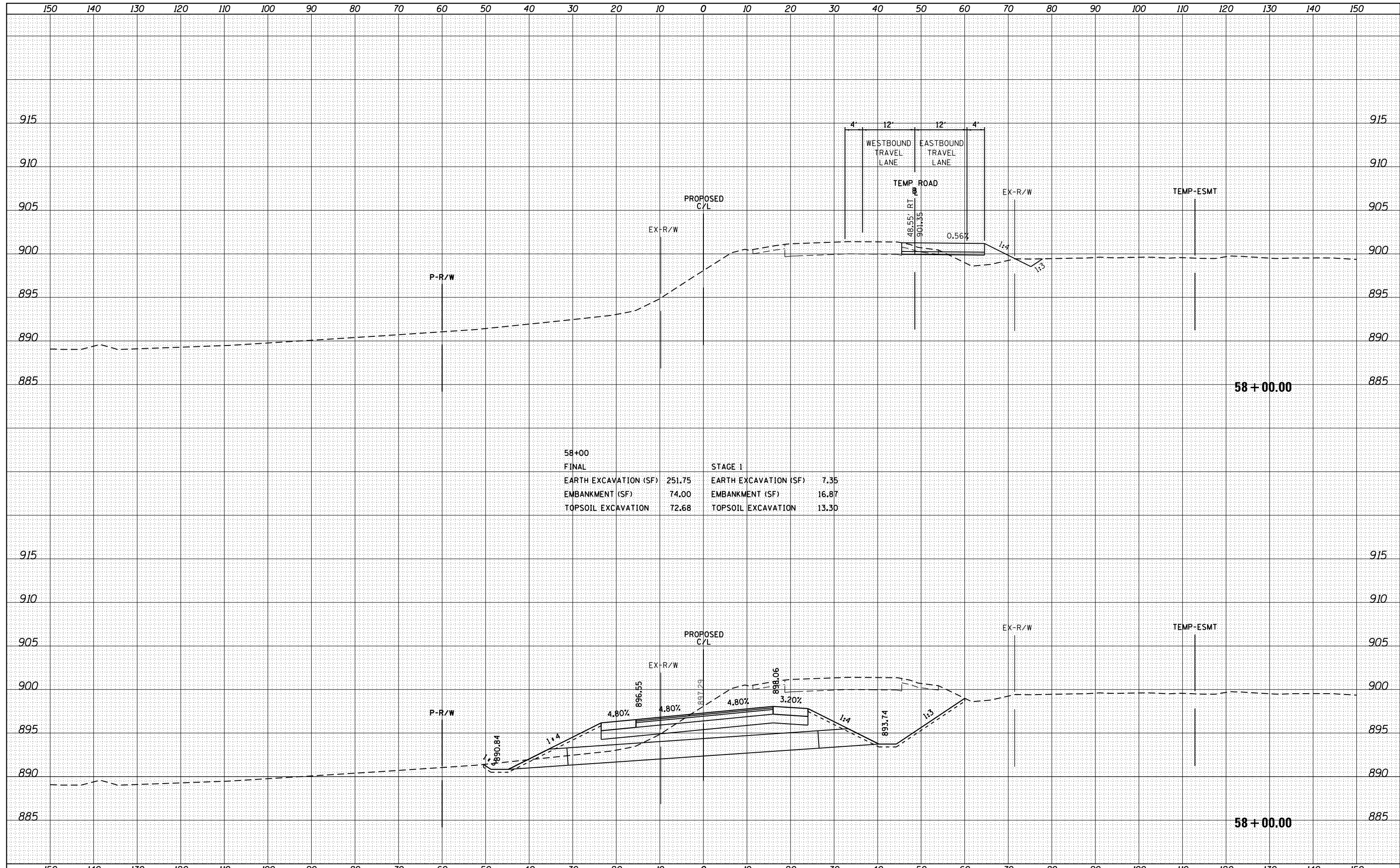
**IL 72 AT BIG TIMBER ROAD
IL 72 CROSS SECTIONS**

SCALE: SHEET OF SHEETS STA. 57+50.00 TO STA. 57+50.00

F.A.P. RTE.	SECTION	COUNTY	TOTAL SHEETS	SHEET NO.
341	109N-3	KANE	209	163
CONTRACT NO. 62407				
ILLINOIS FED. AID PROJECT				

DATE	
BY	
FINAL SURVEY	SURVEYED
NOTE BOOK	PLOTTED
NO.	TEMPLATE
	AREAS CHECKED
	AREAS CHECKED

DATE	
BY	
ORIGINAL SURVEY	SURVEYED
NOTE BOOK	PLOTTED
NO.	TEMPLATE
	AREAS CHECKED
	AREAS CHECKED



58+00		STAGE 1	
FINAL			
EARTH EXCAVATION (SF)	251.75	EARTH EXCAVATION (SF)	7.35
EMBANKMENT (SF)	74.00	EMBANKMENT (SF)	16.87
TOPSOIL EXCAVATION	72.68	TOPSOIL EXCAVATION	13.30

GRAEF 8501 N. Higgins Road Suite 280
Chicago, Illinois 60631
(773) 399-0112

USER NAME = 1485	DESIGNED - RS	REVISED -
	DRAWN - ED	REVISED -
PLOT SCALE = 20.0000' / in.	CHECKED - RS	REVISED -
PLOT DATE = 3/13/2015	DATE - 05-09-2014	REVISED -

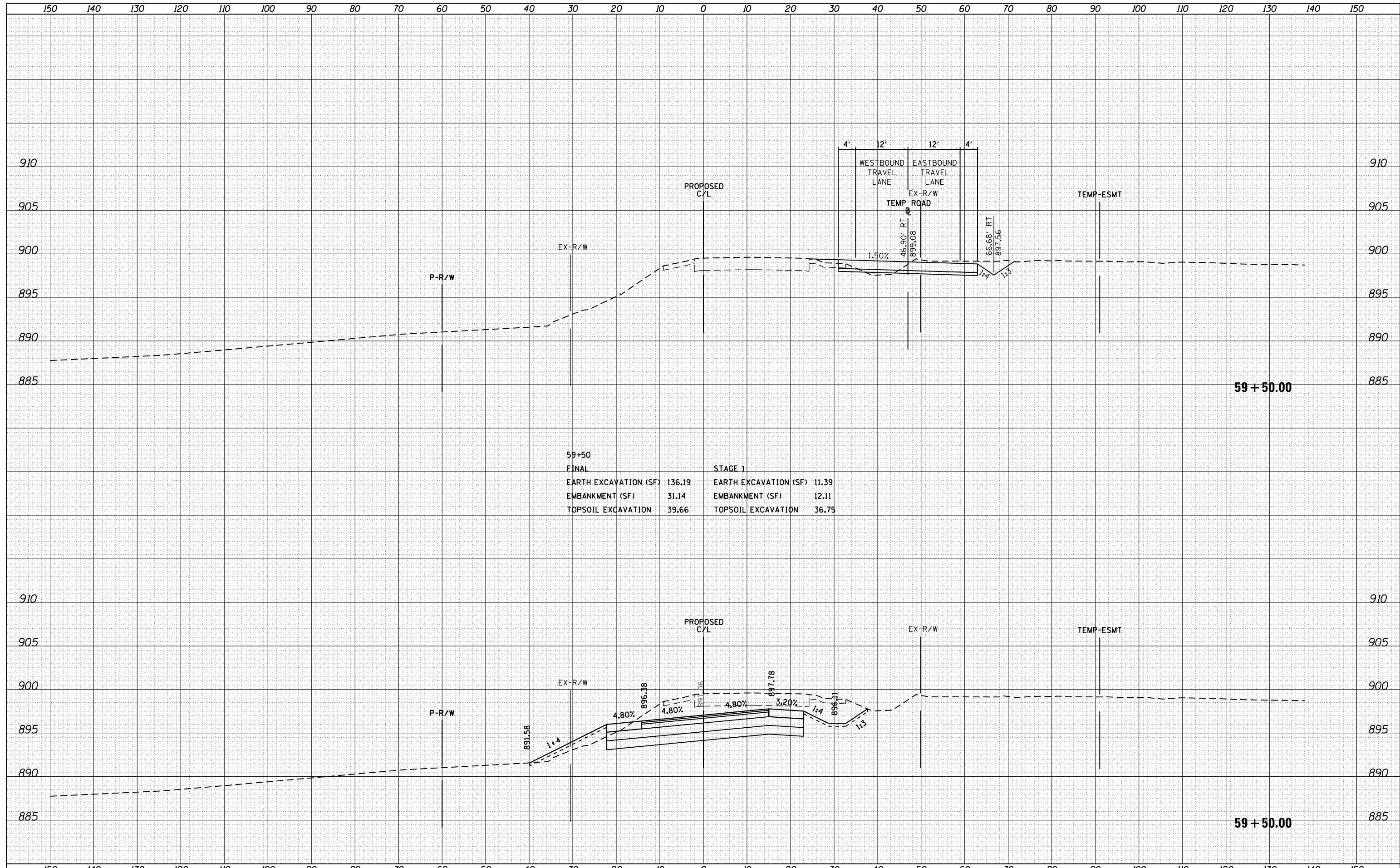
**STATE OF ILLINOIS
DEPARTMENT OF TRANSPORTATION**

IL 72 AT BIG TIMBER ROAD			
IL 72 CROSS SECTIONS			
SCALE:	SHEET	OF SHEETS	STA. 58+00.00 TO STA. 58+00.00

F.A.P. RTE.	SECTION	COUNTY	TOTAL SHEETS	SHEET NO.
341	109N-3	KANE	209	164
CONTRACT NO. 62407				
ILLINOIS FED. AID PROJECT				

DATE	
BY	
FINAL SURVEY NO.	
SURVEYED AREAS CHECKED	
PLOTTED TEMPLATE	
NOTE BOOK AREAS CHECKED	

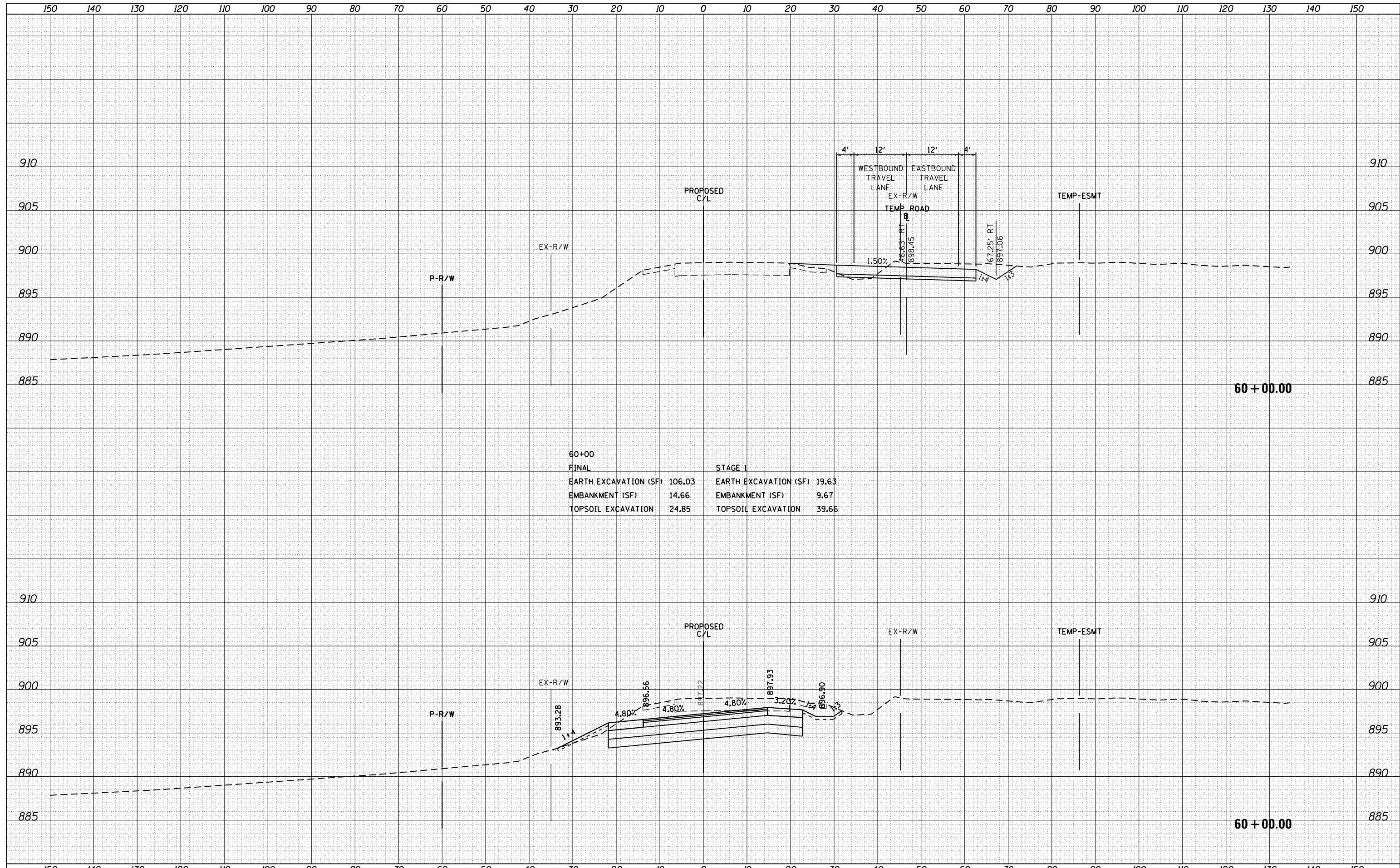
DATE	
BY	
ORIGINAL SURVEY NO.	
SURVEYED AREAS CHECKED	
PLOTTED TEMPLATE	
NOTE BOOK AREAS CHECKED	



59+50		STAGE 1	
FINAL			
EARTH EXCAVATION (SF)	136.19	EARTH EXCAVATION (SF)	11.39
EMBANKMENT (SF)	31.14	EMBANKMENT (SF)	12.11
TOPSOIL EXCAVATION	39.66	TOPSOIL EXCAVATION	36.75

DATE	
BY	
SURVEYED	
PLOTTED	
TEMPLATE	
AREAS	
CHECKED	
FINAL SURVEY	
NOTE BOOK	
NO.	

DATE	
BY	
SURVEYED	
PLOTTED	
TEMPLATE	
AREAS	
CHECKED	
ORIGINAL SURVEY	
NOTE BOOK	
NO.	



60+00		
FINAL		STAGE I
EARTH EXCAVATION (SF)	106.03	EARTH EXCAVATION (SF) 19.63
EMBANKMENT (SF)	14.66	EMBANKMENT (SF) 9.67
TOPSOIL EXCAVATION	24.85	TOPSOIL EXCAVATION 39.66

GRAEF 8501 N. Higgins Road Suite 280
Chicago, Illinois 60631
(773) 399-0112

USER NAME = 1485	DESIGNED - RS	REVISED -
	DRAWN - ED	REVISED -
PLOT SCALE = 20.0000' / in.	CHECKED - RS	REVISED -
PLOT DATE = 3/13/2015	DATE - 05-09-2014	REVISED -

**STATE OF ILLINOIS
DEPARTMENT OF TRANSPORTATION**

**IL 72 AT BIG TIMBER ROAD
IL 72 CROSS SECTIONS**

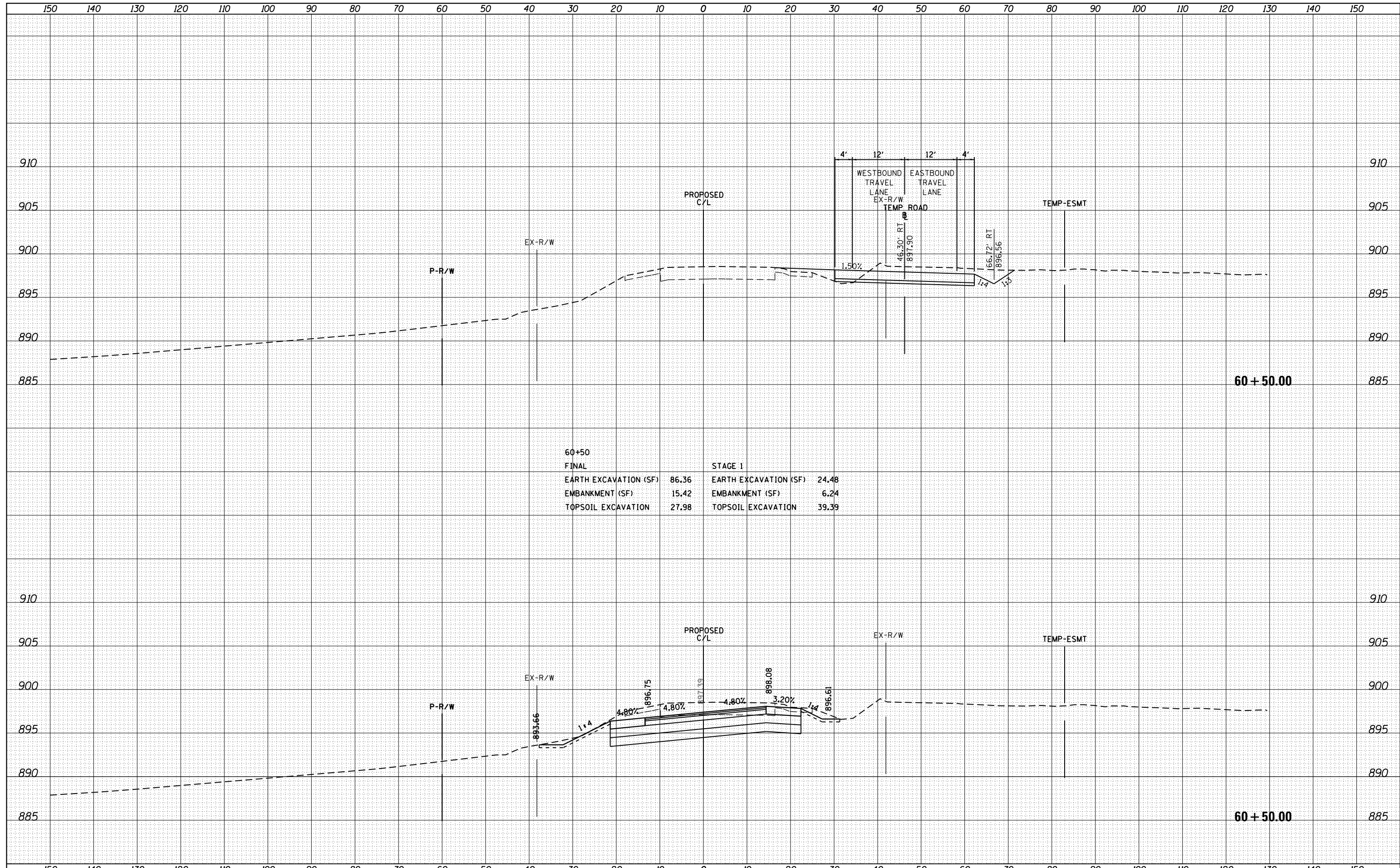
SCALE: SHEET OF SHEETS STA. 60+00.00 TO STA. 60+00.00

F.A.P. RTE.	SECTION	COUNTY	TOTAL SHEETS	SHEET NO.
341	109N-3	KANE	209	168
CONTRACT NO. 62407				

ILLINOIS FED. AID PROJECT

DATE	
BY	
FINAL SURVEY	SURVEYED
NOTE BOOK	PLOTTED
NO.	AREAS CHECKED

DATE	
BY	
ORIGINAL SURVEY	SURVEYED
NOTE BOOK	PLOTTED
NO.	AREAS CHECKED



60+50		STAGE 1	
FINAL			
EARTH EXCAVATION (SF)	86.36	EARTH EXCAVATION (SF)	24.48
EMBANKMENT (SF)	15.42	EMBANKMENT (SF)	6.24
TOPSOIL EXCAVATION	27.98	TOPSOIL EXCAVATION	39.39

GRAEF 8501 W. Higgins Road Suite 280
Chicago, Illinois 60631
(773) 399-0112

USER NAME = 1485	DESIGNED - RS	REVISED -
	DRAWN - ED	REVISED -
PLOT SCALE = 20.0000' / in.	CHECKED - RS	REVISED -
PLOT DATE = 3/13/2015	DATE - 05-09-2014	REVISED -

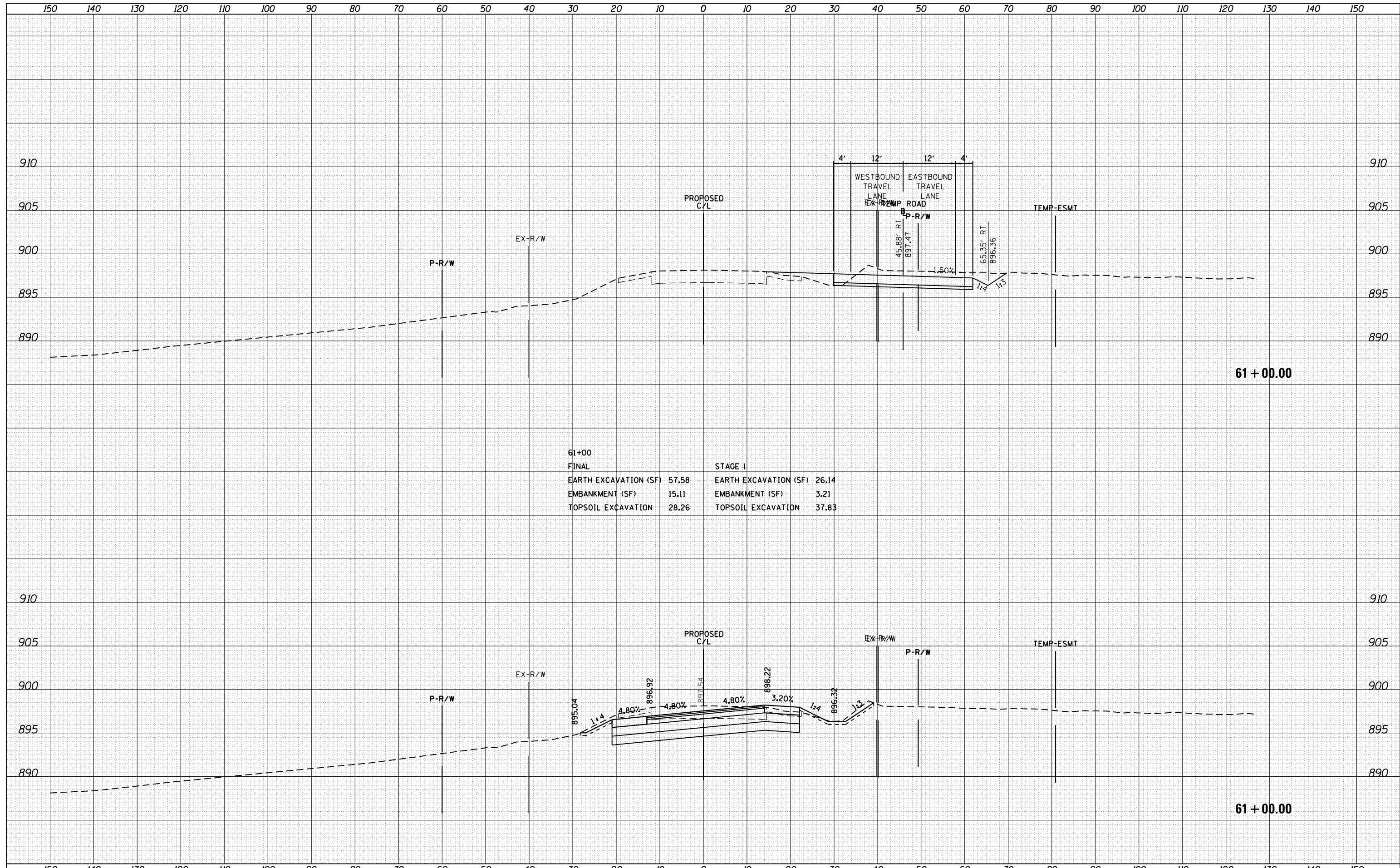
**STATE OF ILLINOIS
DEPARTMENT OF TRANSPORTATION**

IL 72 AT BIG TIMBER ROAD			
IL 72 CROSS SECTIONS			
SCALE:	SHEET	OF SHEETS	STA. 60+50.00 TO STA. 60+50.00

F.A.P. RTE.	SECTION	COUNTY	TOTAL SHEETS	SHEET NO.
341	109N-3	KANE	209	169
CONTRACT NO. 62407				
ILLINOIS FED. AID PROJECT				

DATE	
BY	
FINAL SURVEY	SURVEYED
NOTE BOOK	PLOTTED
NO.	AREAS CHECKED

DATE	
BY	
ORIGINAL SURVEY	SURVEYED
NOTE BOOK	PLOTTED
NO.	AREAS CHECKED



61+00	
FINAL	
EARTH EXCAVATION (SF)	57.58
EMBANKMENT (SF)	15.11
TOPSOIL EXCAVATION	28.26
STAGE 1	
EARTH EXCAVATION (SF)	26.14
EMBANKMENT (SF)	3.21
TOPSOIL EXCAVATION	37.83

GRAEF 8501 N. Higgins Road Suite 280
Chicago, Illinois 60631
(773) 399-0112

USER NAME = 1485	DESIGNED - RS	REVISED -
	DRAWN - ED	REVISED -
PLOT SCALE = 20.0000' / in.	CHECKED - RS	REVISED -
PLOT DATE = 3/13/2015	DATE - 05-09-2014	REVISED -

**STATE OF ILLINOIS
DEPARTMENT OF TRANSPORTATION**

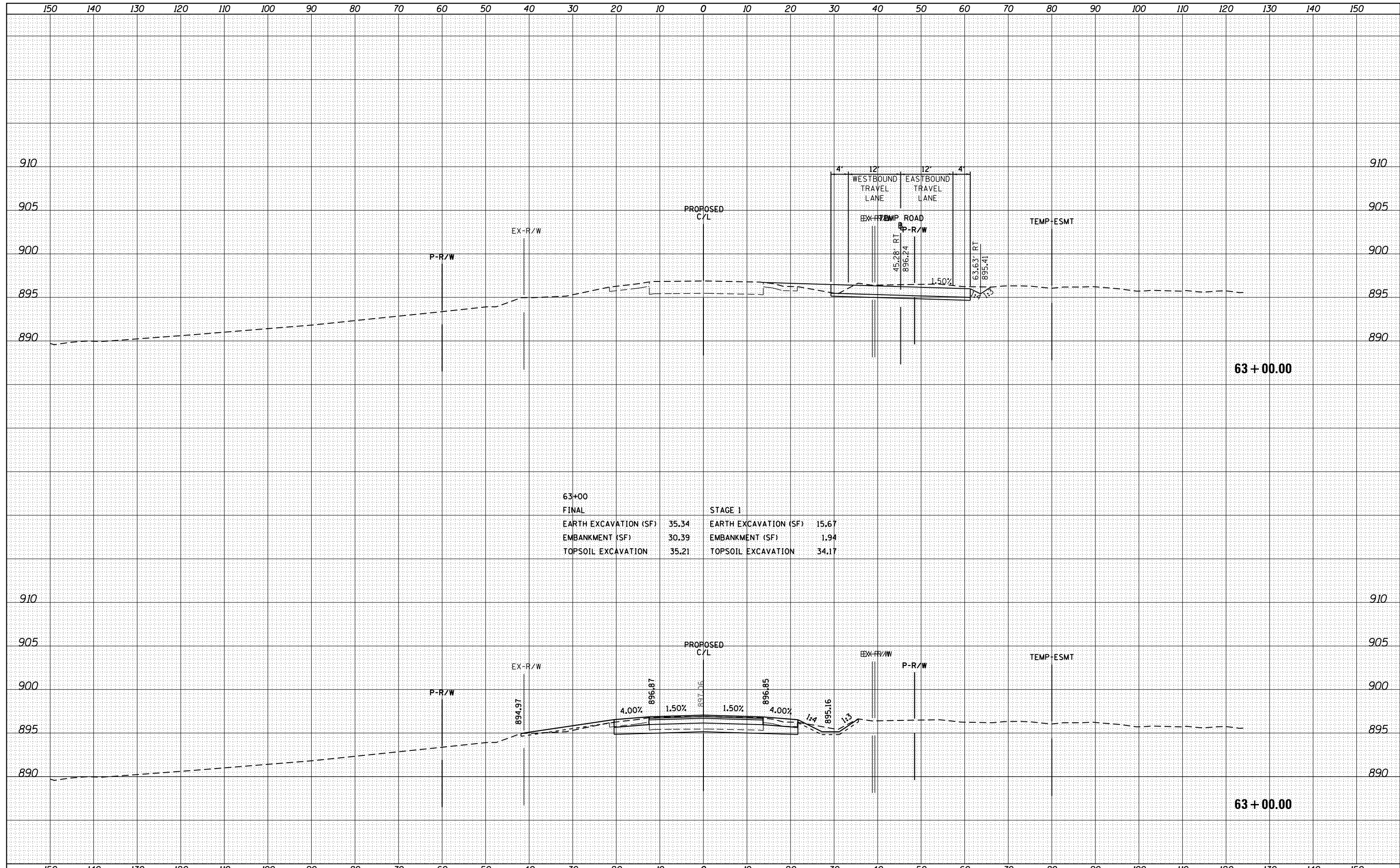
SCALE:		SHEET	OF	SHEETS	STA. 61+00.00	TO	STA. 61+00.00
--------	--	-------	----	--------	---------------	----	---------------

**IL 72 AT BIG TIMBER ROAD
IL 72 CROSS SECTIONS**

F.A.P. RTE.	SECTION	COUNTY	TOTAL SHEETS	SHEET NO.
341	109N-3	KANE	209	170
CONTRACT NO. 62407				
ILLINOIS FED. AID PROJECT				

DATE	
BY	
SURVEYED	
PLOTTED	
TEMPLATE	
AREAS	
CHECKED	
FINAL SURVEY	
NOTE BOOK	
NO.	

DATE	
BY	
SURVEYED	
PLOTTED	
TEMPLATE	
AREAS	
CHECKED	
ORIGINAL SURVEY	
NOTE BOOK	
NO.	



63+00			
FINAL		STAGE 1	
EARTH EXCAVATION (SF)	35.34	EARTH EXCAVATION (SF)	15.67
EMBANKMENT (SF)	30.39	EMBANKMENT (SF)	1.94
TOPSOIL EXCAVATION	35.21	TOPSOIL EXCAVATION	34.17

GRAEF 8501 N. Higgins Road Suite 280
Chicago, Illinois 60631
(773) 399-0112

USER NAME = 1485	DESIGNED - RS	REVISED -
	DRAWN - ED	REVISED -
PLOT SCALE = 20.0000' / in.	CHECKED - RS	REVISED -
PLOT DATE = 3/13/2015	DATE - 05-09-2014	REVISED -

**STATE OF ILLINOIS
DEPARTMENT OF TRANSPORTATION**

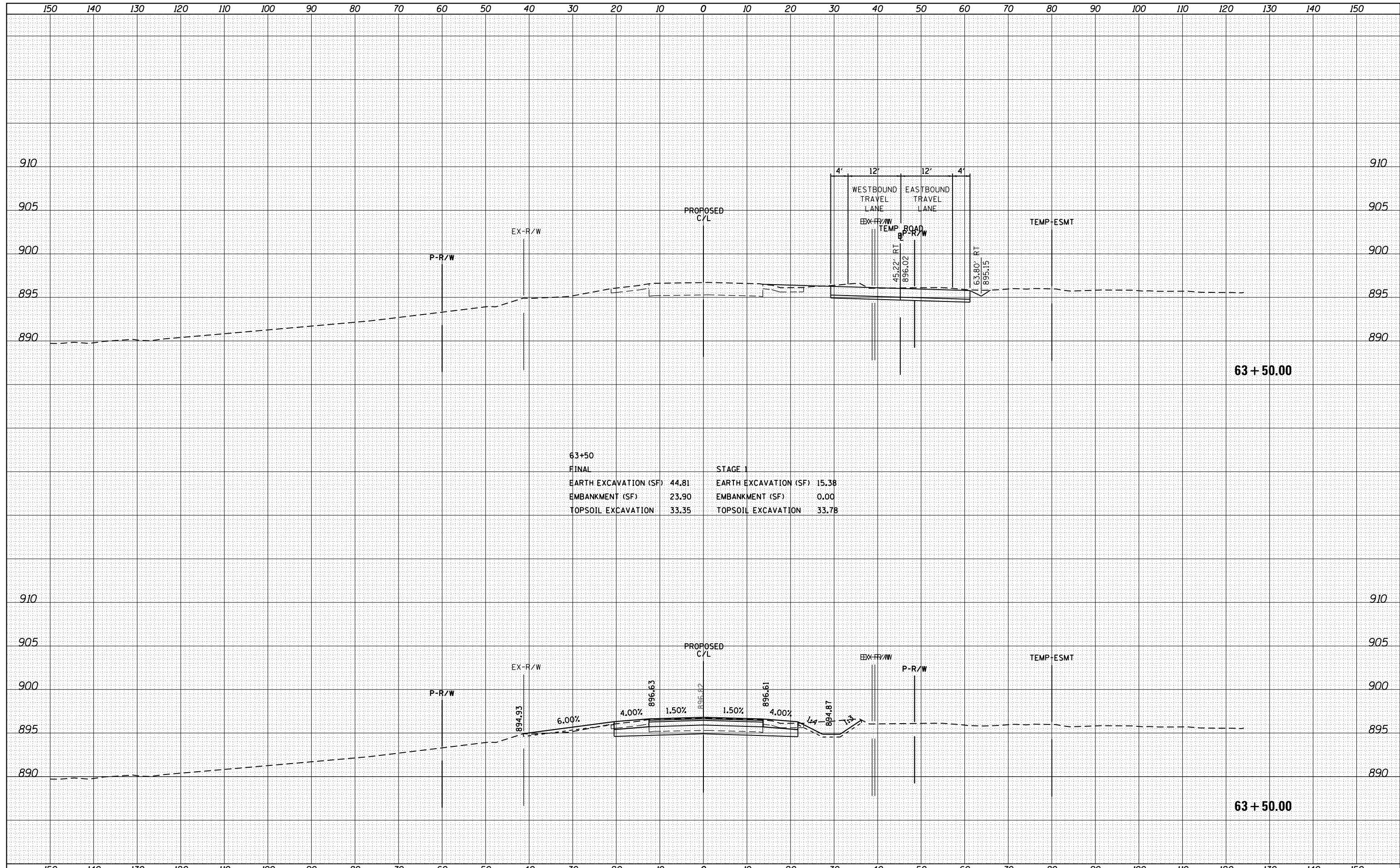
**IL 72 AT BIG TIMBER ROAD
IL 72 CROSS SECTIONS**

SCALE: SHEET OF SHEETS STA. 63+00.00 TO STA. 63+00.00

F.A.P. RTE.	SECTION	COUNTY	TOTAL SHEETS	SHEET NO.
341	109N-3	KANE	209	174
CONTRACT NO. 62407				
ILLINOIS FED. AID PROJECT				

DATE	
BY	
FINAL SURVEY	SURVEYED
NOTE BOOK	PLOTTED
NO.	TEMPLATE
	AREAS CHECKED

DATE	
BY	
ORIGINAL SURVEY	SURVEYED
NOTE BOOK	PLOTTED
NO.	TEMPLATE
	AREAS CHECKED



63+50			
FINAL		STAGE 1	
EARTH EXCAVATION (SF)	44.81	EARTH EXCAVATION (SF)	15.38
EMBANKMENT (SF)	23.90	EMBANKMENT (SF)	0.00
TOPSOIL EXCAVATION	33.35	TOPSOIL EXCAVATION	33.78

GRAEF 8501 N. Higgins Road Suite 280
Chicago, Illinois 60631
(773) 399-0112

USER NAME = 1485	DESIGNED - RS	REVISED -
	DRAWN - ED	REVISED -
PLOT SCALE = 20.0000' / in.	CHECKED - RS	REVISED -
PLOT DATE = 3/13/2015	DATE - 05-09-2014	REVISED -

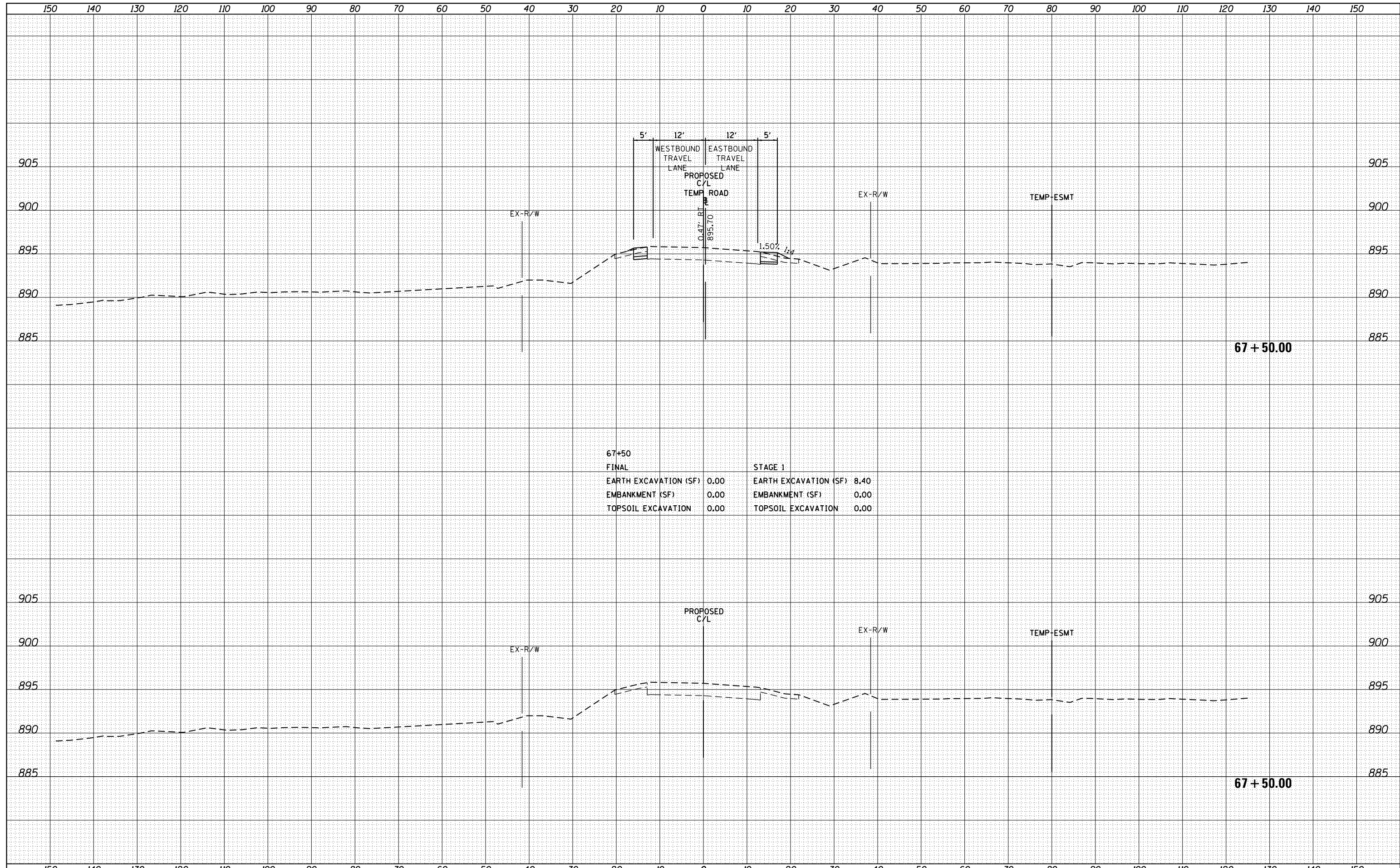
**STATE OF ILLINOIS
DEPARTMENT OF TRANSPORTATION**

IL 72 AT BIG TIMBER ROAD			
IL 72 CROSS SECTIONS			
SCALE:	SHEET	OF SHEETS	STA. 63+50.00 TO STA. 63+50.00

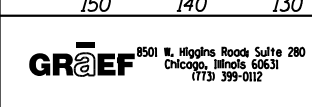
F.A.P. RTE.	SECTION	COUNTY	TOTAL SHEETS	SHEET NO.
341	109N-3	KANE	209	175
CONTRACT NO. 62407				
ILLINOIS FED. AID PROJECT				

DATE	
BY	
SURVEYED	
PLOTTED	
TEMPLATE	
AREAS CHECKED	
FINAL SURVEY NOTE BOOK NO.	

DATE	
BY	
SURVEYED	
PLOTTED	
TEMPLATE	
AREAS CHECKED	
ORIGINAL SURVEY NOTE BOOK NO.	



67+50	
FINAL	STAGE 1
EARTH EXCAVATION (SF)	0.00
EMBANKMENT (SF)	0.00
TOPSOIL EXCAVATION	0.00
EARTH EXCAVATION (SF)	8.40
EMBANKMENT (SF)	0.00
TOPSOIL EXCAVATION	0.00



USER NAME = 1485	DESIGNED - RS	REVISED -
	DRAWN - ED	REVISED -
PLOT SCALE = 20.0000' / in.	CHECKED - RS	REVISED -
PLOT DATE = 3/13/2015	DATE - 05-09-2014	REVISED -

**STATE OF ILLINOIS
DEPARTMENT OF TRANSPORTATION**

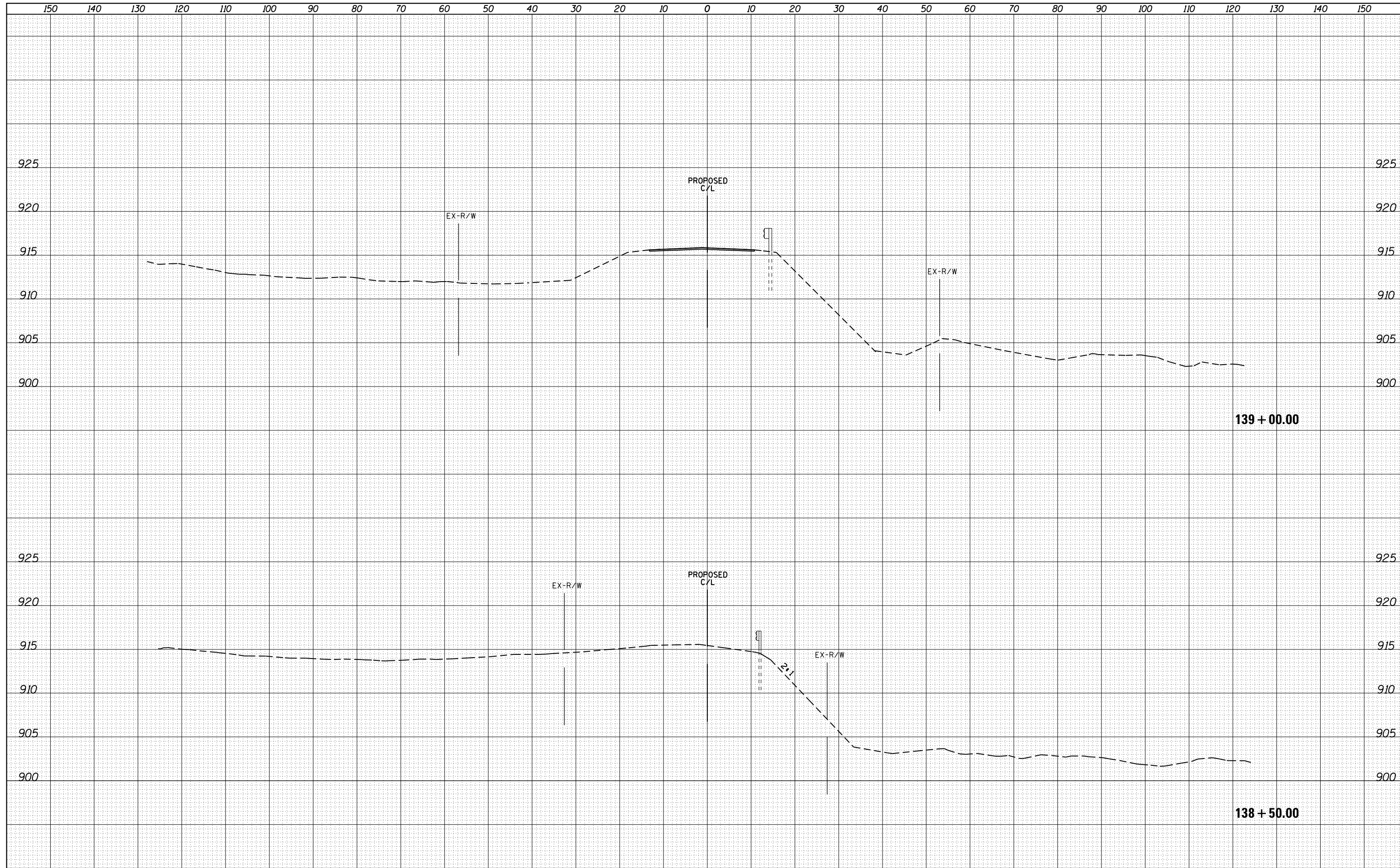
**IL 72 AT BIG TIMBER ROAD
IL 72 CROSS SECTIONS**

SCALE: SHEET OF SHEETS STA. 67+50.00 TO STA. 67+50.00

F.A.P. RTE.	SECTION	COUNTY	TOTAL SHEETS	SHEET NO.
341	109N-3	KANE	209	183
CONTRACT NO. 62407				
ILLINOIS FED. AID PROJECT				

DATE	
BY	
FINAL SURVEY	SURVEYED
NOTE BOOK	PLOTTED
NO.	TEMPLATE
	AREAS
	CHECKED

DATE	
BY	
ORIGINAL SURVEY	SURVEYED
NOTE BOOK	PLOTTED
NO.	TEMPLATE
	AREAS
	CHECKED



FILE NAME = H:\Jobs2011\20113012-19\CAD\Site\dgn\refs\Big Timber\DI62407-sht-xxsht-BigTimber.dgn

USER NAME = 1485
 DESIGNED - SC
 DRAWN - SC
 CHECKED - RS
 DATE - 3/16/2015

REVISIED -
 REVISIED -
 REVISIED -
 REVISIED -

**STATE OF ILLINOIS
 DEPARTMENT OF TRANSPORTATION**

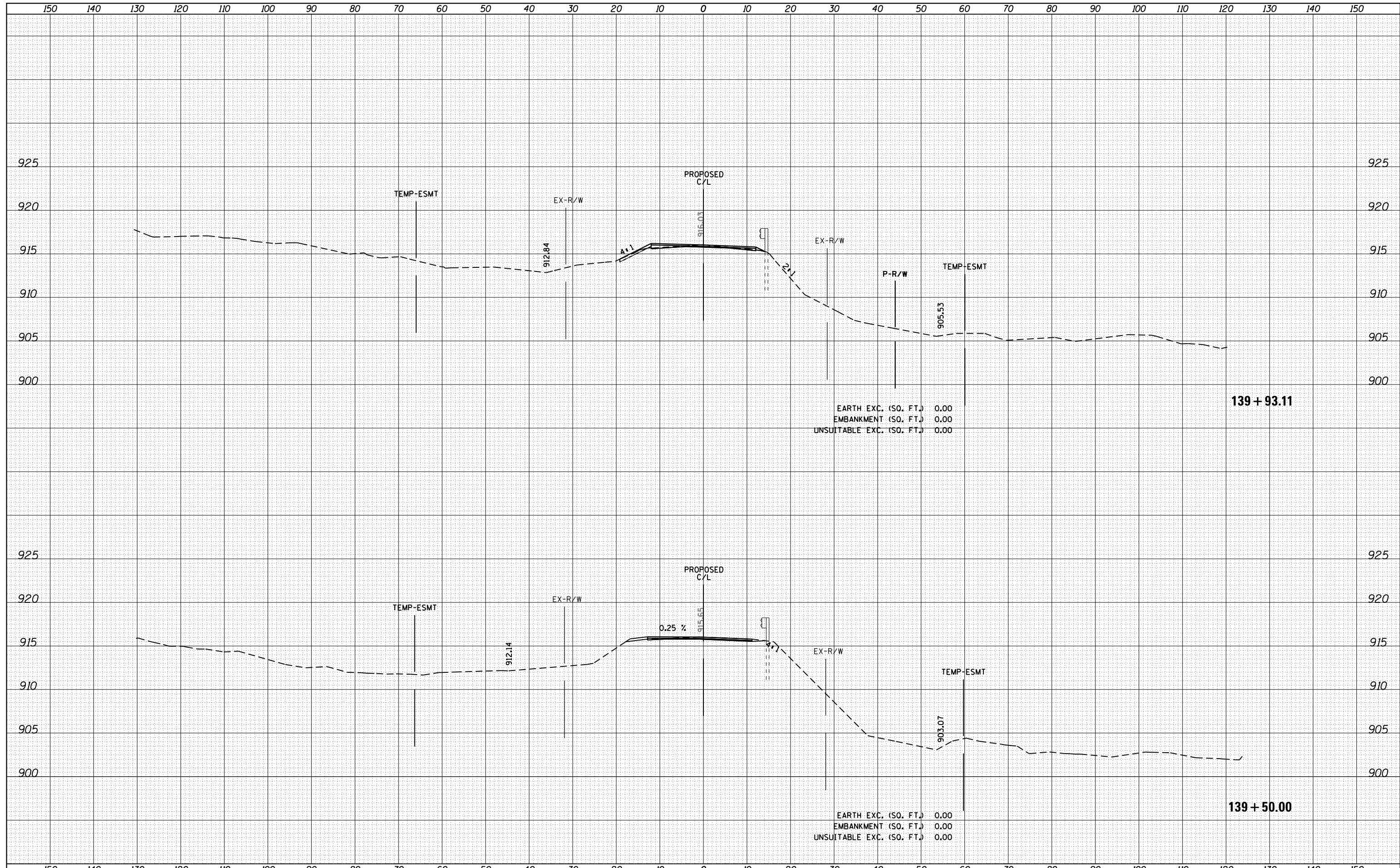
**IL 72 AT BIG TIMBER ROAD
 BIG TIMBER CROSS SECTIONS**

SCALE: SHEET 15 OF 17 SHEETS STA. 138+50.00 TO STA. 139+00.00

F.A.P. RTE.	SECTION	COUNTY	TOTAL SHEETS	SHEET NO.
341	109N-3	KANE	209	184
CONTRACT NO. 62407				
ILLINOIS FED. AID PROJECT				

DATE	
BY	
FINAL SURVEY	SURVEYED
NOTE BOOK	PLOTTED
NO.	TEMPLATE
	AREAS CHECKED

DATE	
BY	
ORIGINAL SURVEY	SURVEYED
NOTE BOOK	PLOTTED
NO.	TEMPLATE
	AREAS CHECKED



EARTH EXC. (SQ. FT.) 0.00
 EMBANKMENT (SQ. FT.) 0.00
 UNSUITABLE EXC. (SQ. FT.) 0.00

139 + 93.11

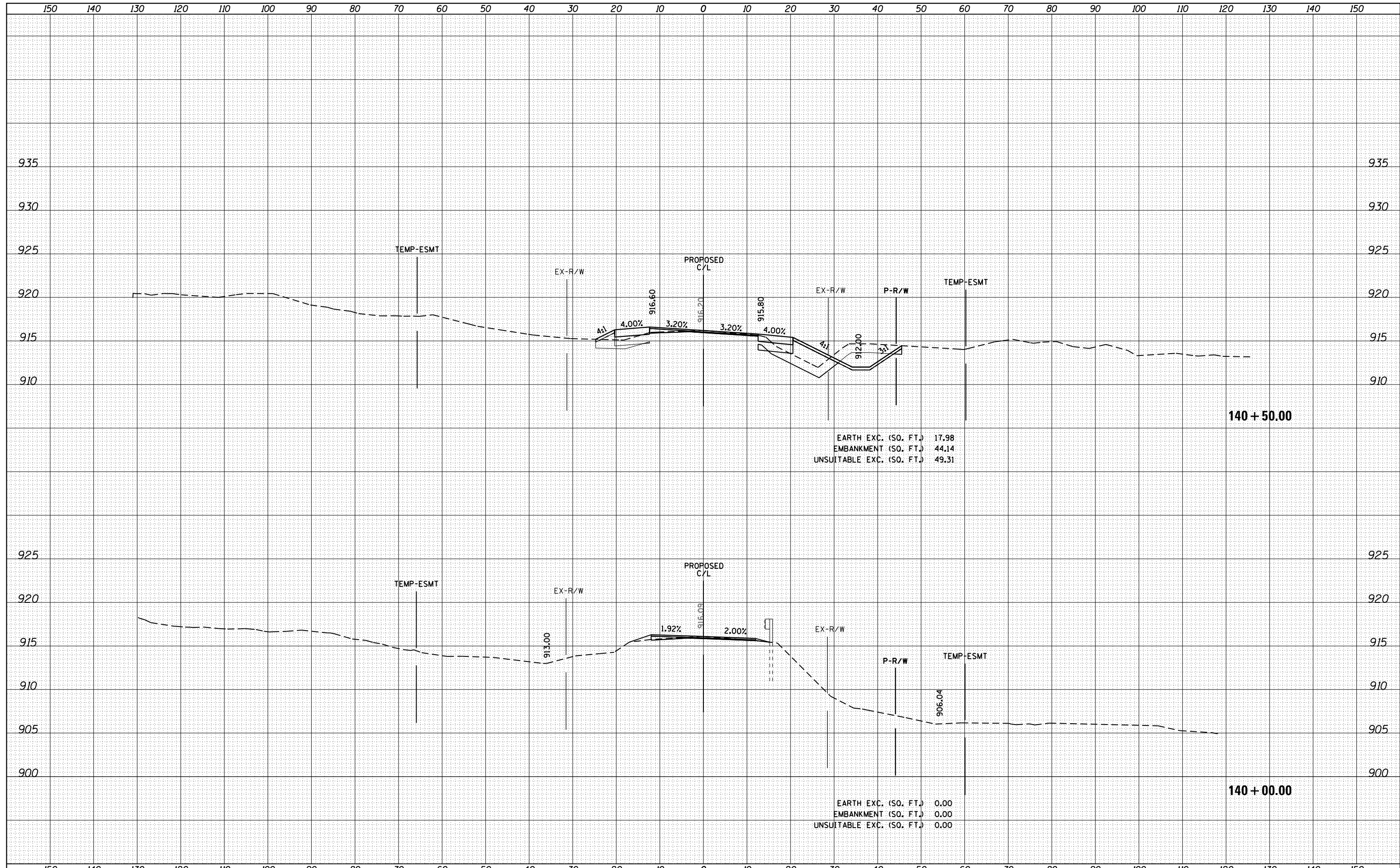
EARTH EXC. (SQ. FT.) 0.00
 EMBANKMENT (SQ. FT.) 0.00
 UNSUITABLE EXC. (SQ. FT.) 0.00

139 + 50.00

FILE NAME =	USER NAME = 1485	DESIGNED - SC	REVISIED -	STATE OF ILLINOIS DEPARTMENT OF TRANSPORTATION	IL 72 AT BIG TIMBER ROAD BIG TIMBER CROSS SECTIONS			F.A.P. RTE.	SECTION	COUNTY	TOTAL SHEETS	SHEET NO.
H:\Jobs2011\20113012-19\CAD\Site\dgn\refs\Big Timber\DI62407-sht-ssht-BigTimber.dgn		DRAWN - SC	REVISIED -					341	109N-3	KANE	209	185
		CHECKED - RS	REVISIED -		CONTRACT NO. 62407							
XS.SHEET	PLOT DATE = 3/13/2015	DATE - 3/16/2015	REVISIED -		SCALE:	SHEET 16	OF 17 SHEETS	STA. 139+50.00	TO STA. 139+93.11	ILLINOIS FED. AID PROJECT		

DATE	
BY	
FINAL SURVEY	SURVEYED
NOTE BOOK	PLOTTED
NO.	TEMPLATE
	AREAS CHECKED
	AREAS CHECKED

DATE	
BY	
ORIGINAL SURVEY	SURVEYED
NOTE BOOK	PLOTTED
NO.	TEMPLATE
	AREAS CHECKED
	AREAS CHECKED



EARTH EXC. (SQ. FT.) 17.98
 EMBANKMENT (SQ. FT.) 44.14
 UNSUITABLE EXC. (SQ. FT.) 49.31

EARTH EXC. (SQ. FT.) 0.00
 EMBANKMENT (SQ. FT.) 0.00
 UNSUITABLE EXC. (SQ. FT.) 0.00

FILE NAME = H:\Jobs2011\20113012-19\CAD\Site\dgn\refs\Big Timber\DI62407-sht-xxsht-BigTimber.dgn
 XS.SHEET

USER NAME = 1485	DESIGNED - SC	REVISIED -
	DRAWN - SC	REVISIED -
PLOT SCALE = 20.0000' / in.	CHECKED - RS	REVISIED -
PLOT DATE = 3/13/2015	DATE - 3/16/2015	REVISIED -

**STATE OF ILLINOIS
 DEPARTMENT OF TRANSPORTATION**

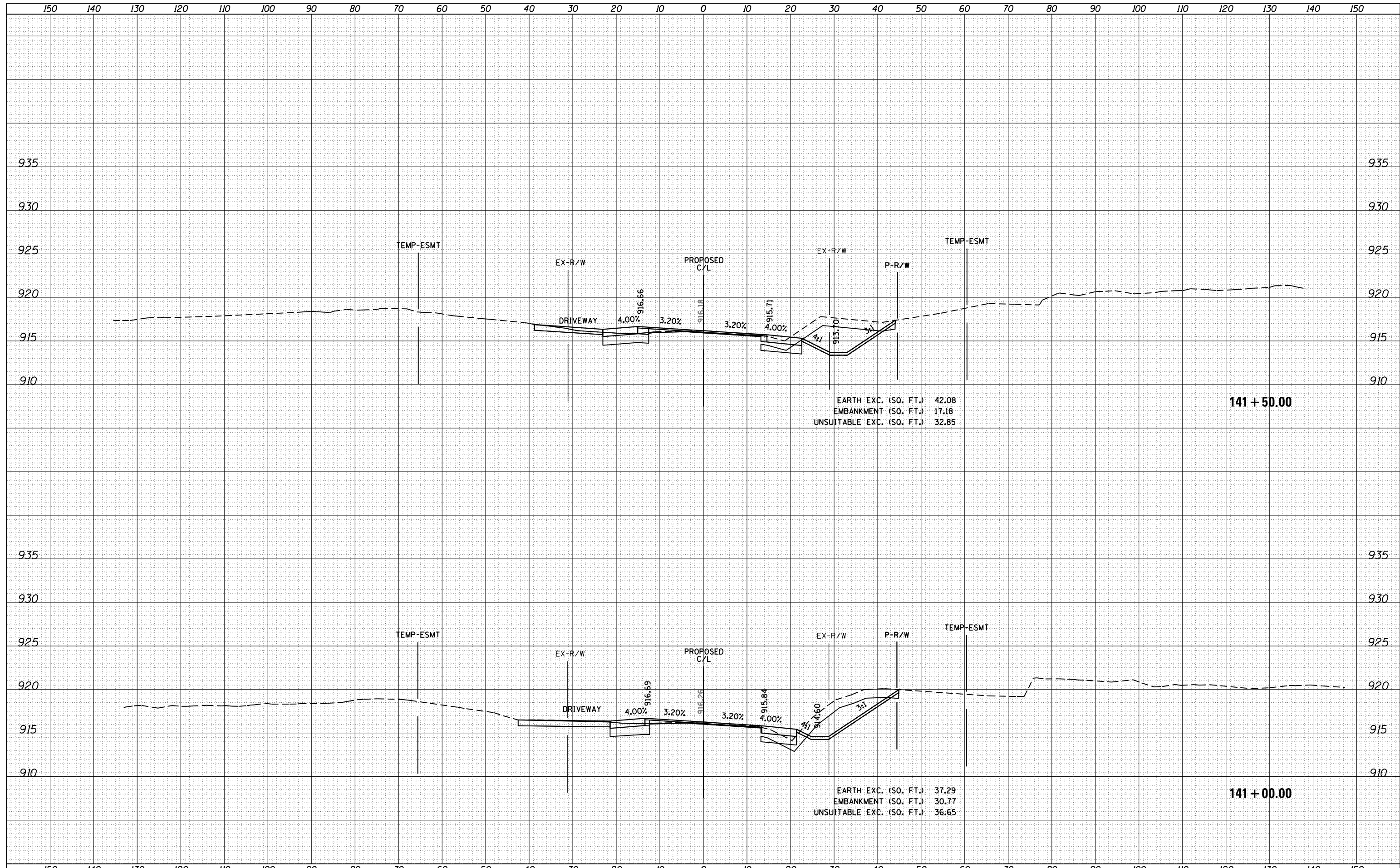
**IL 72 AT BIG TIMBER ROAD
 BIG TIMBER CROSS SECTIONS**

SCALE: SHEET 17 OF 17 SHEETS STA. 140+00.00 TO STA. 140+50.00

F.A.P. RTE.	SECTION	COUNTY	TOTAL SHEETS	SHEET NO.
341	109N-3	KANE	209	186
				CONTRACT NO. 62407
ILLINOIS FED. AID PROJECT				

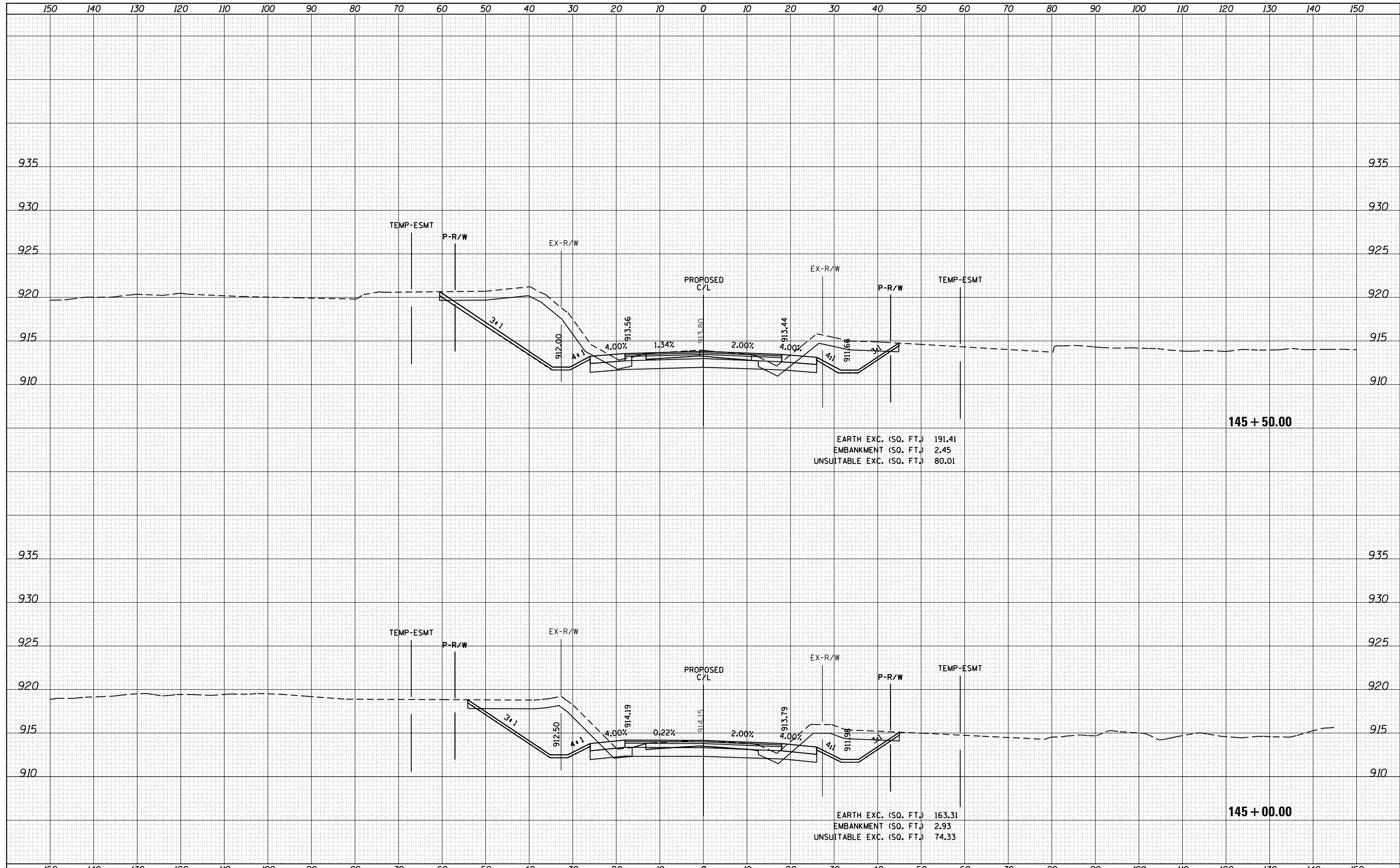
DATE	
BY	
FINAL SURVEY	SURVEYED
NOTE BOOK	PLOTTED
NO.	TEMPLATE
	AREAS
	CHECKED

DATE	
BY	
ORIGINAL SURVEY	SURVEYED
NOTE BOOK	PLOTTED
NO.	TEMPLATE
	AREAS
	CHECKED



DATE	
BY	
SURVEYED	
PLOTTED	
TEMPLATE	
AREAS	
CHECKED	
NO.	

DATE	
BY	
SURVEYED	
PLOTTED	
TEMPLATE	
AREAS	
CHECKED	
NO.	

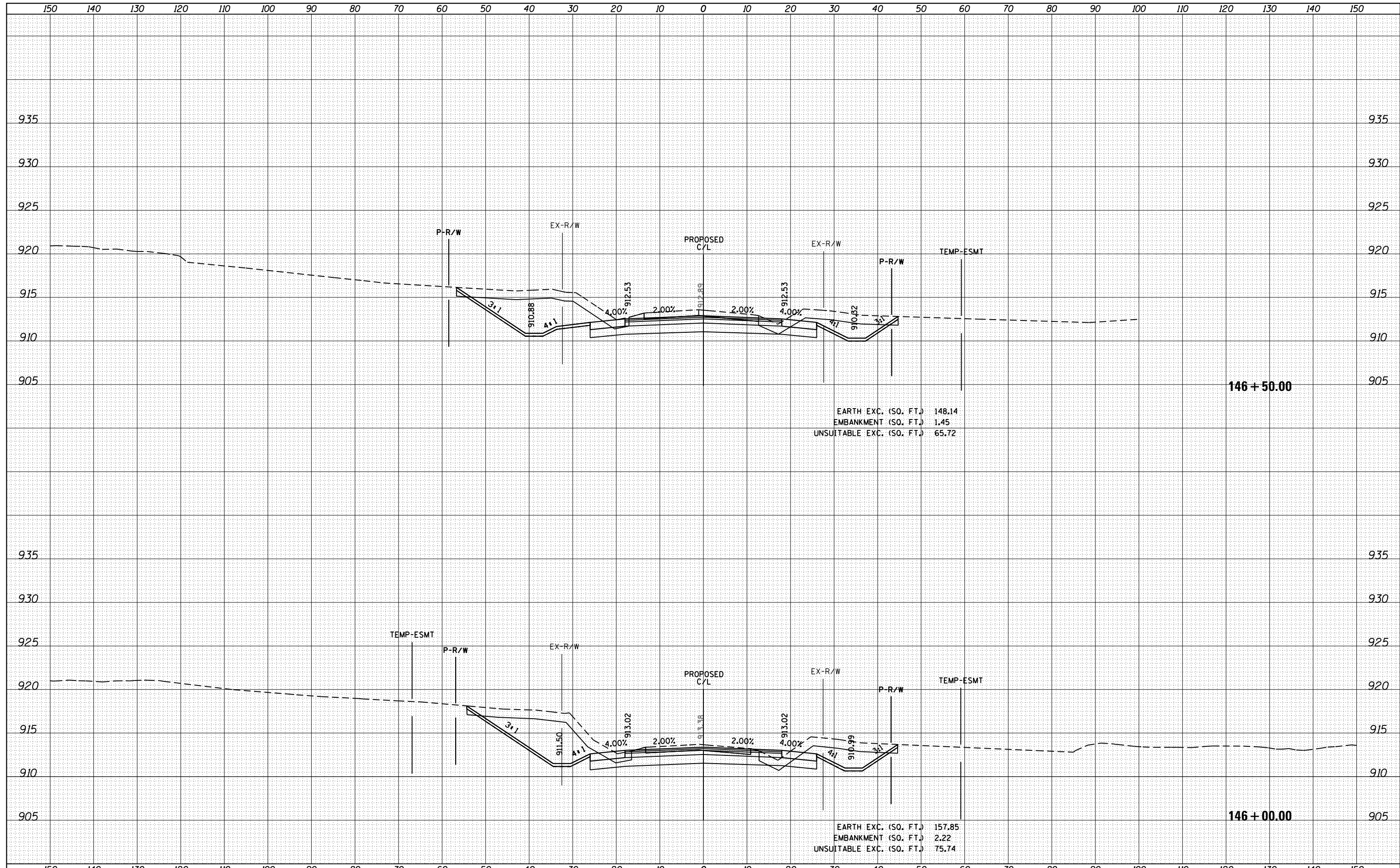


EARTH EXC. (SQ. FT.) 191.41
 EMBANKMENT (SQ. FT.) 2.45
 UNSUITABLE EXC. (SQ. FT.) 80.01

EARTH EXC. (SQ. FT.) 163.31
 EMBANKMENT (SQ. FT.) 2.93
 UNSUITABLE EXC. (SQ. FT.) 74.33

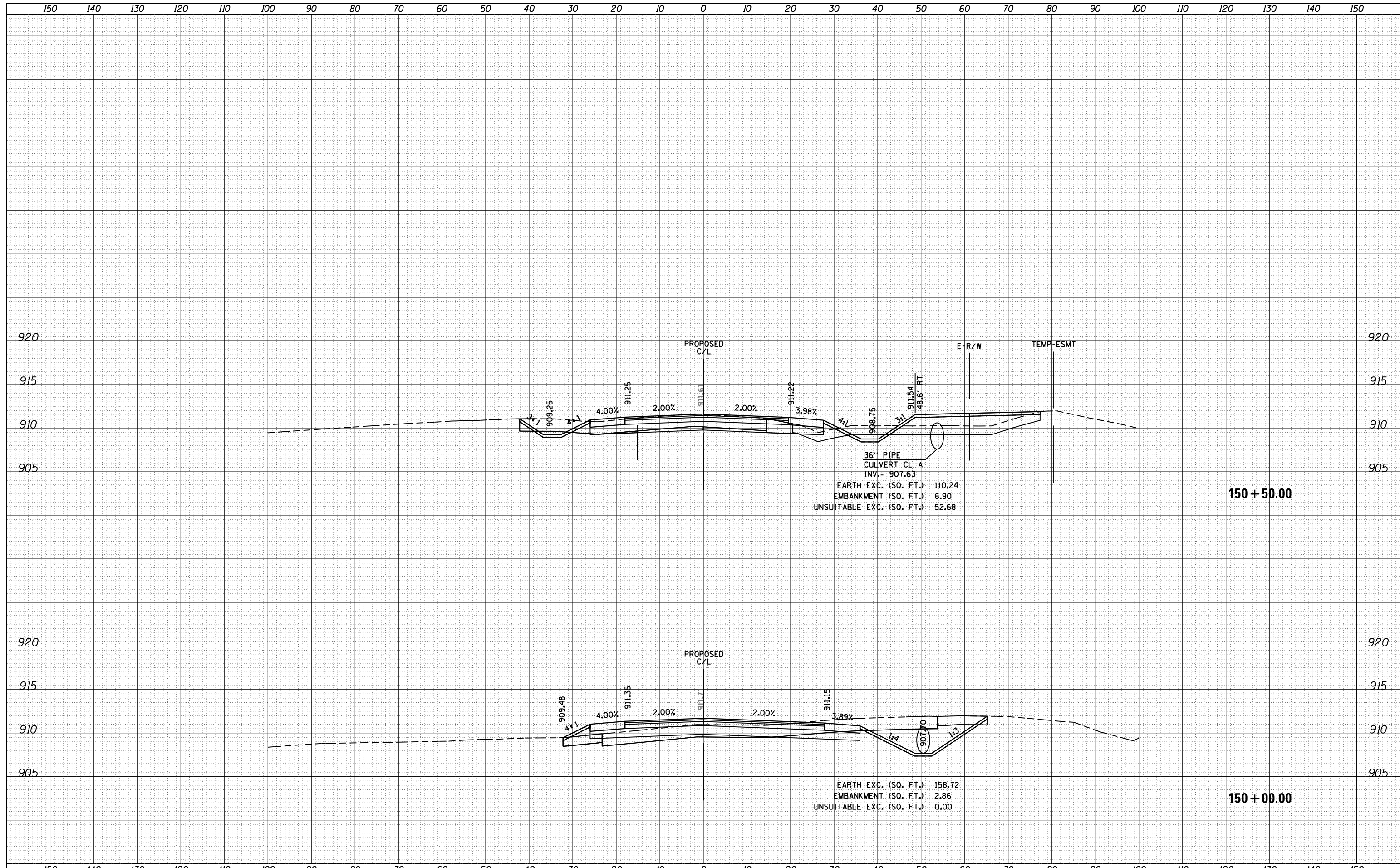
DATE	
BY	
FINAL SURVEY	SURVEYED
NOTE BOOK	PLOTTED
NO.	TEMPLATE
	AREAS
	CHECKED

DATE	
BY	
ORIGINAL SURVEY	SURVEYED
NOTE BOOK	PLOTTED
NO.	TEMPLATE
	AREAS
	CHECKED



DATE	
BY	
FINAL SURVEY	SURVEYED
NOTE BOOK	PLOTTED
NO.	TEMPLATE
	AREAS CHECKED

DATE	
BY	
ORIGINAL SURVEY	SURVEYED
NOTE BOOK	PLOTTED
NO.	TEMPLATE
	AREAS CHECKED



FILE NAME = H:\Jobs\2011\20113012-19\CAD\Site\dgn\refs\Big Timber\DI62407-sht-xxsht-BigTimber.dgn

USER NAME = 1485	DESIGNED - SC	REVISD -
	DRAWN - SC	REVISD -
PLOT SCALE = 20.0000' / in.	CHECKED - RS	REVISD -
PLOT DATE = 3/13/2015	DATE - 3/16/2015	REVISD -

**STATE OF ILLINOIS
DEPARTMENT OF TRANSPORTATION**

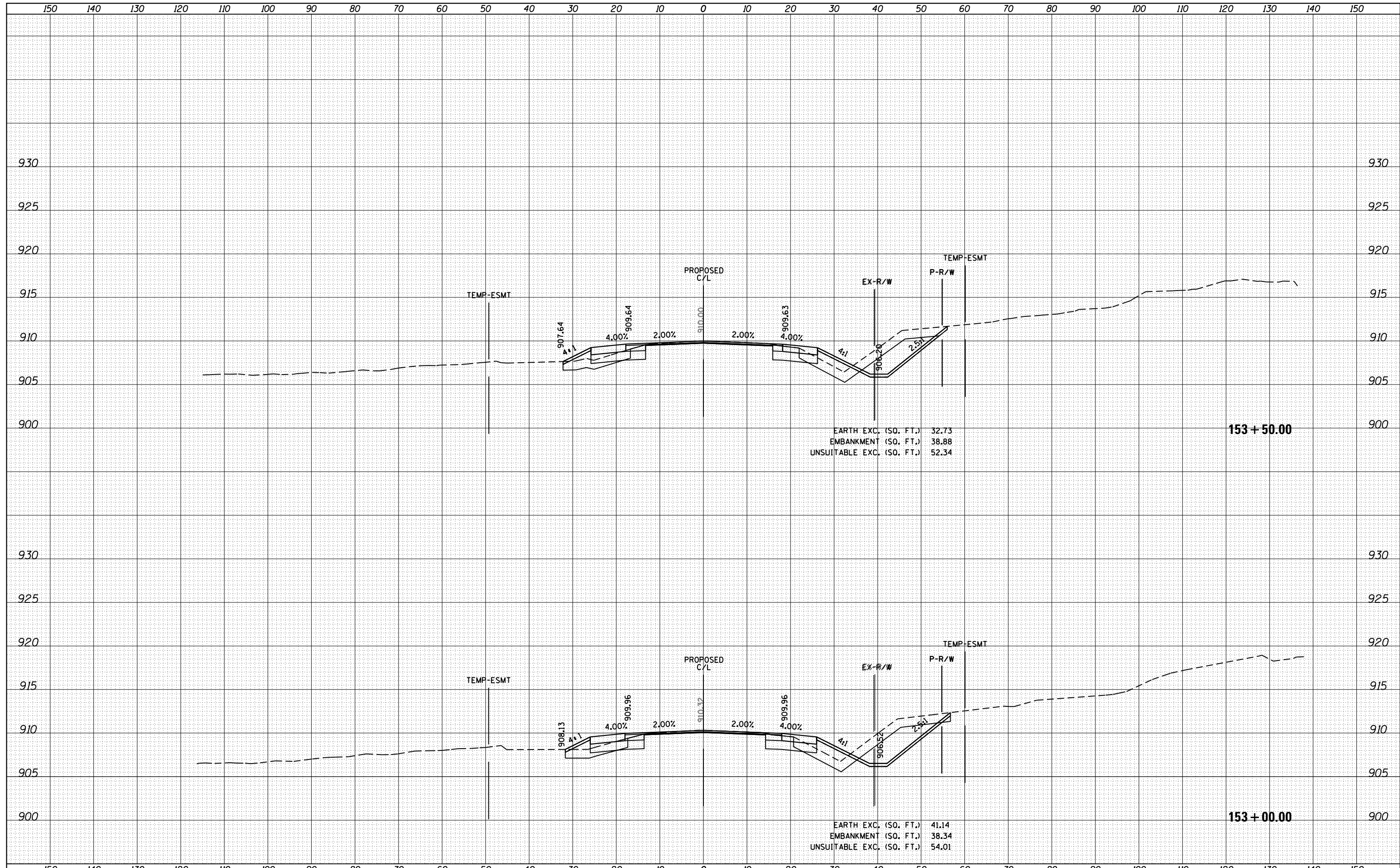
**IL 72 AT BIG TIMBER ROAD
BIG TIMBER CROSS SECTIONS**

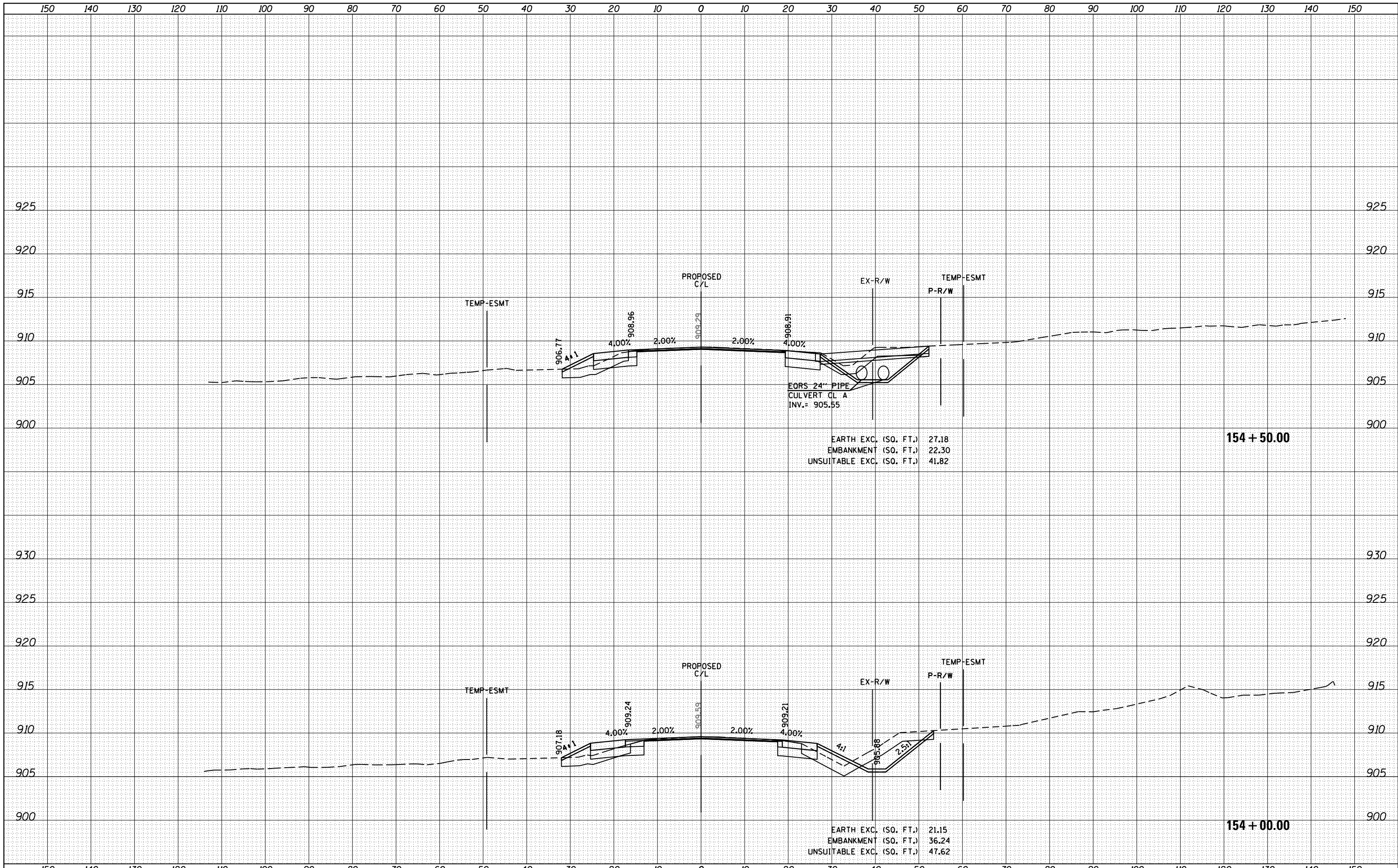
SCALE: SHEET 12 OF SHEETS STA. 150+00.00 TO STA. 150+50.00

F.A.P. RTE.	SECTION	COUNTY	TOTAL SHEETS	SHEET NO.
341	109N-3	KANE	209	195
CONTRACT NO. 62407				
ILLINOIS FED. AID PROJECT				

DATE	
BY	
FINAL SURVEY	SURVEYED
NOTE BOOK	PLOTTED
NO.	TEMPLATE
	AREAS CHECKED

DATE	
BY	
ORIGINAL SURVEY	SURVEYED
NOTE BOOK	PLOTTED
NO.	TEMPLATE
	AREAS CHECKED





BY	DATE
FINAL SURVEY	SURVEYED
NOTE BOOK	PLOTTED
NO.	TEMPLATE
	AREAS CHECKED

BY	DATE
ORIGINAL SURVEY	SURVEYED
NOTE BOOK	PLOTTED
NO.	TEMPLATE
	AREAS CHECKED

FILE NAME = H:\Jobs2011\20113012-19\CAD\Site\dgn\refs\Big Timber\DI62407-sht-xxsht-BigTimber.dgn

USER NAME = 1485
 DESIGNED - SC
 DRAWN - SC
 CHECKED - RS
 DATE - 3/16/2015

REVISIED -
 REVISIED -
 REVISIED -
 REVISIED -

**STATE OF ILLINOIS
 DEPARTMENT OF TRANSPORTATION**

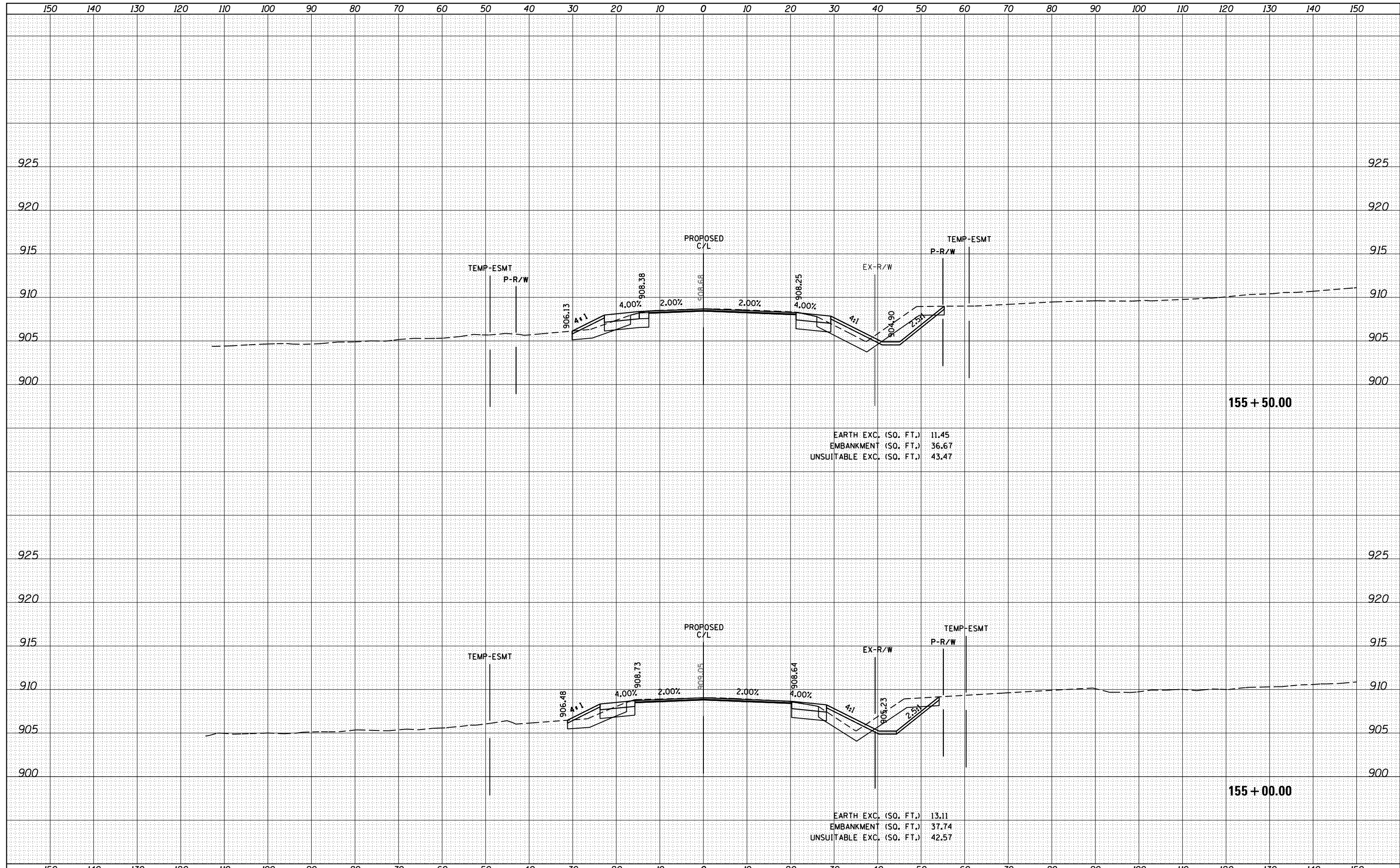
**IL 72 AT BIG TIMBER ROAD
 BIG TIMBER CROSS SECTIONS**

SCALE: SHEET 16 OF SHEETS STA. 154+00.00 TO STA. 154+50.00

F.A.P. RTE.	SECTION	COUNTY	TOTAL SHEETS	SHEET NO.
341	109N-3	KANE	209	199
CONTRACT NO. 62407				
ILLINOIS FED. AID PROJECT				

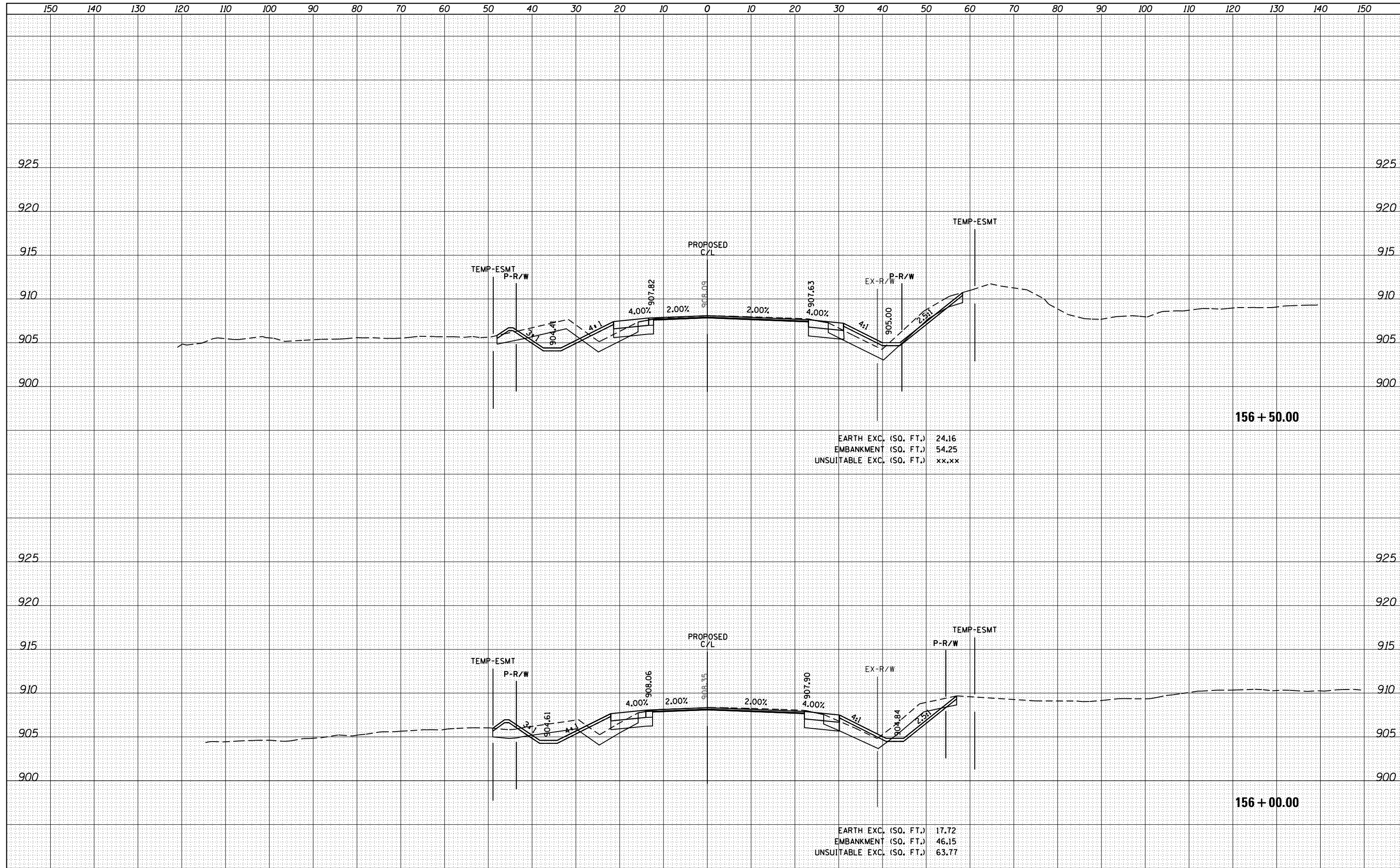
DATE	
BY	
FINAL SURVEY	SURVEYED
NOTE BOOK	PLOTTED
NO.	TEMPLATE
	AREAS CHECKED

DATE	
BY	
ORIGINAL SURVEY	SURVEYED
NOTE BOOK	PLOTTED
NO.	TEMPLATE
	AREAS CHECKED



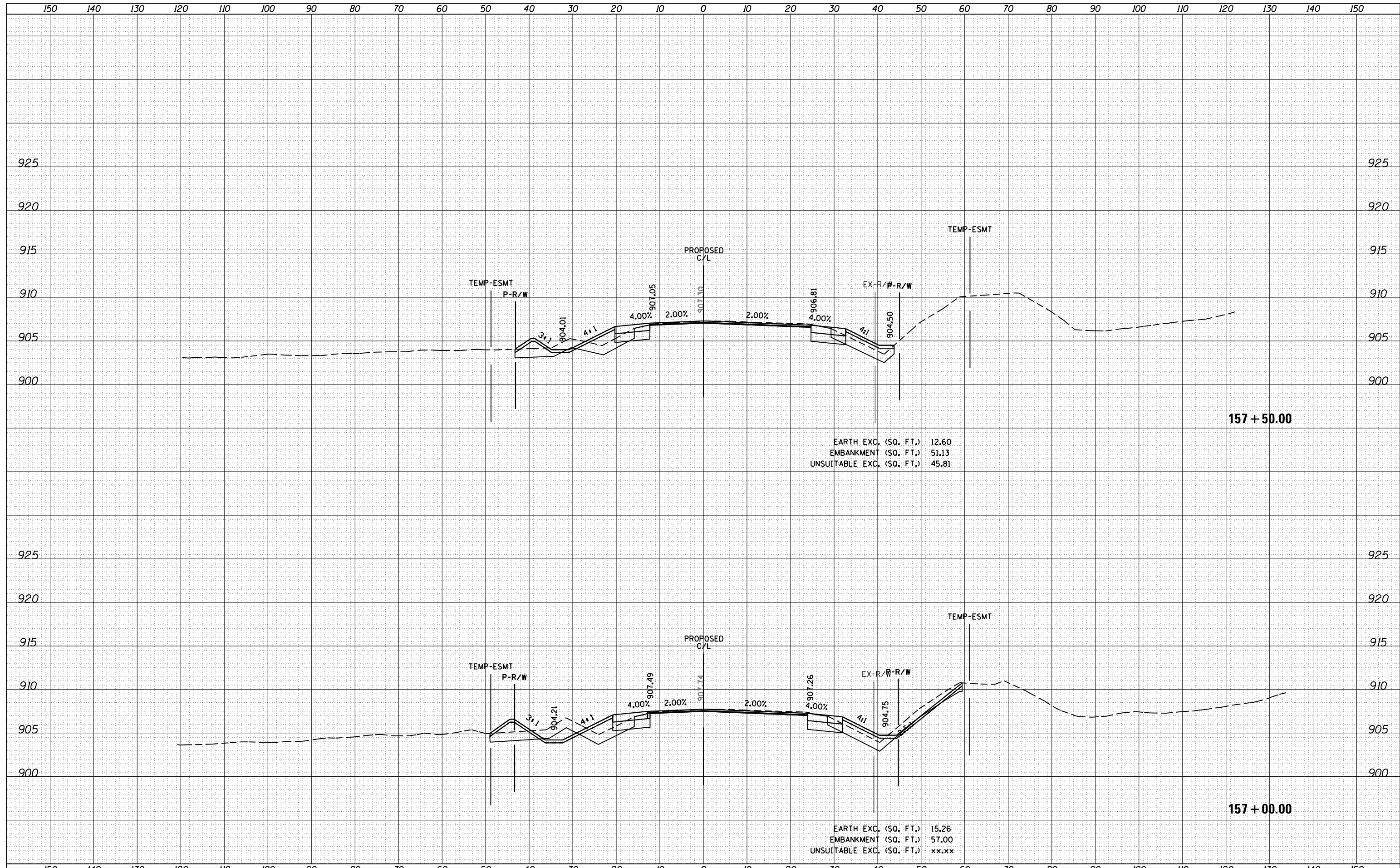
DATE	
BY	
FINAL SURVEY	SURVEYED
NOTE BOOK	PLOTTED
NO.	TEMPLATE
	AREAS CHECKED

DATE	
BY	
ORIGINAL SURVEY	SURVEYED
NOTE BOOK	PLOTTED
NO.	TEMPLATE
	AREAS CHECKED



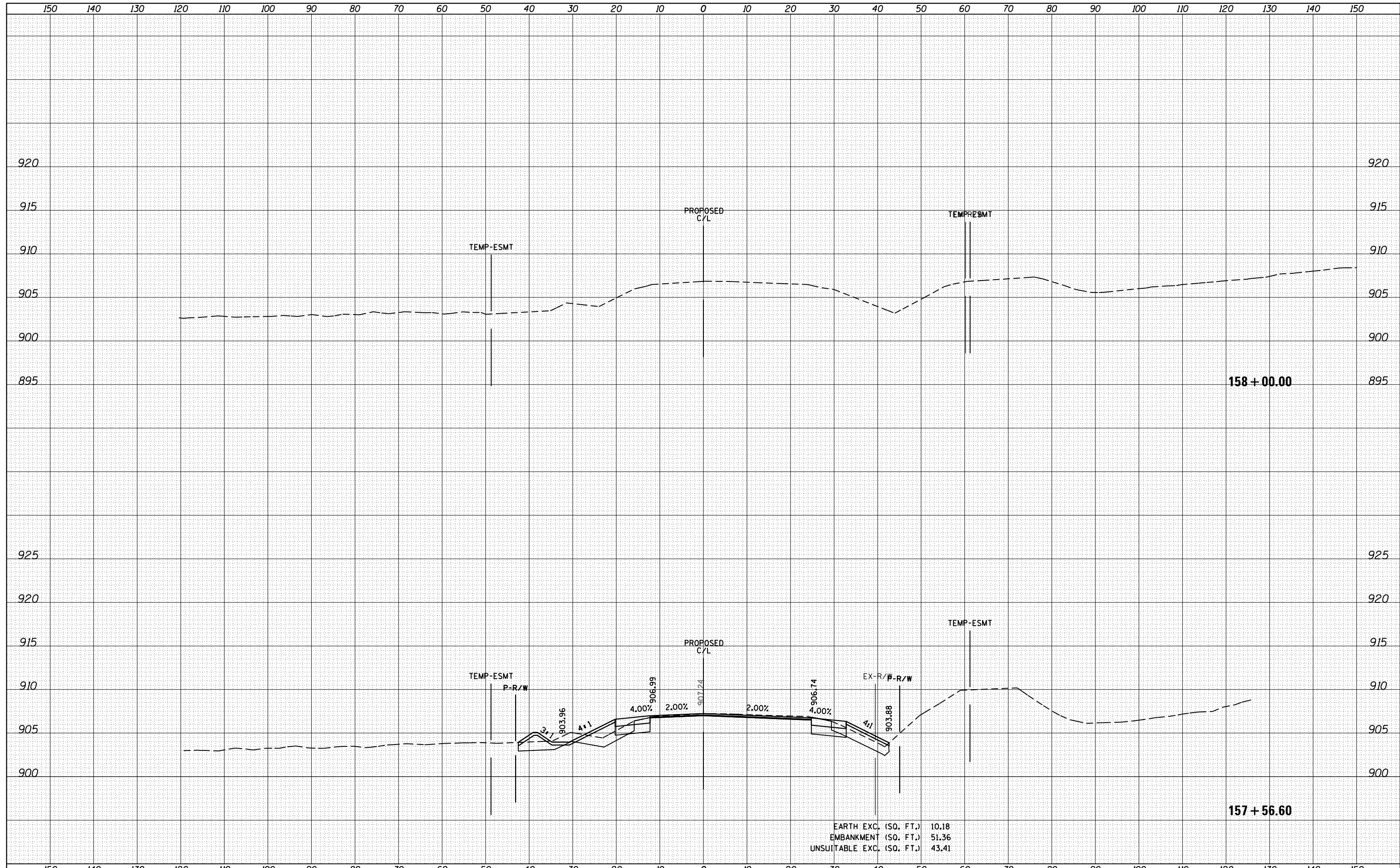
DATE	
BY	
FINAL SURVEY	SURVEYED
NOTE BOOK	PLOTTED
NO.	TEMPLATE
	AREAS CHECKED

DATE	
BY	
ORIGINAL SURVEY	SURVEYED
NOTE BOOK	PLOTTED
NO.	TEMPLATE
	AREAS CHECKED



DATE	
BY	
FINAL SURVEY	SURVEYED
NOTE BOOK	PLOTTED
NO.	TEMPLATE
	AREAS CHECKED

DATE	
BY	
ORIGINAL SURVEY	SURVEYED
NOTE BOOK	PLOTTED
NO.	TEMPLATE
	AREAS CHECKED



EARTH EXC. (SQ. FT.)	10.18
EMBANKMENT (SQ. FT.)	51.36
UNSUITABLE EXC. (SQ. FT.)	43.41

FILE NAME = H:\Jobs2011\20113012-19\CAD\Site\dgn\refs\Big Timber\DI62407-sht-ssht-BigTimber.dgn

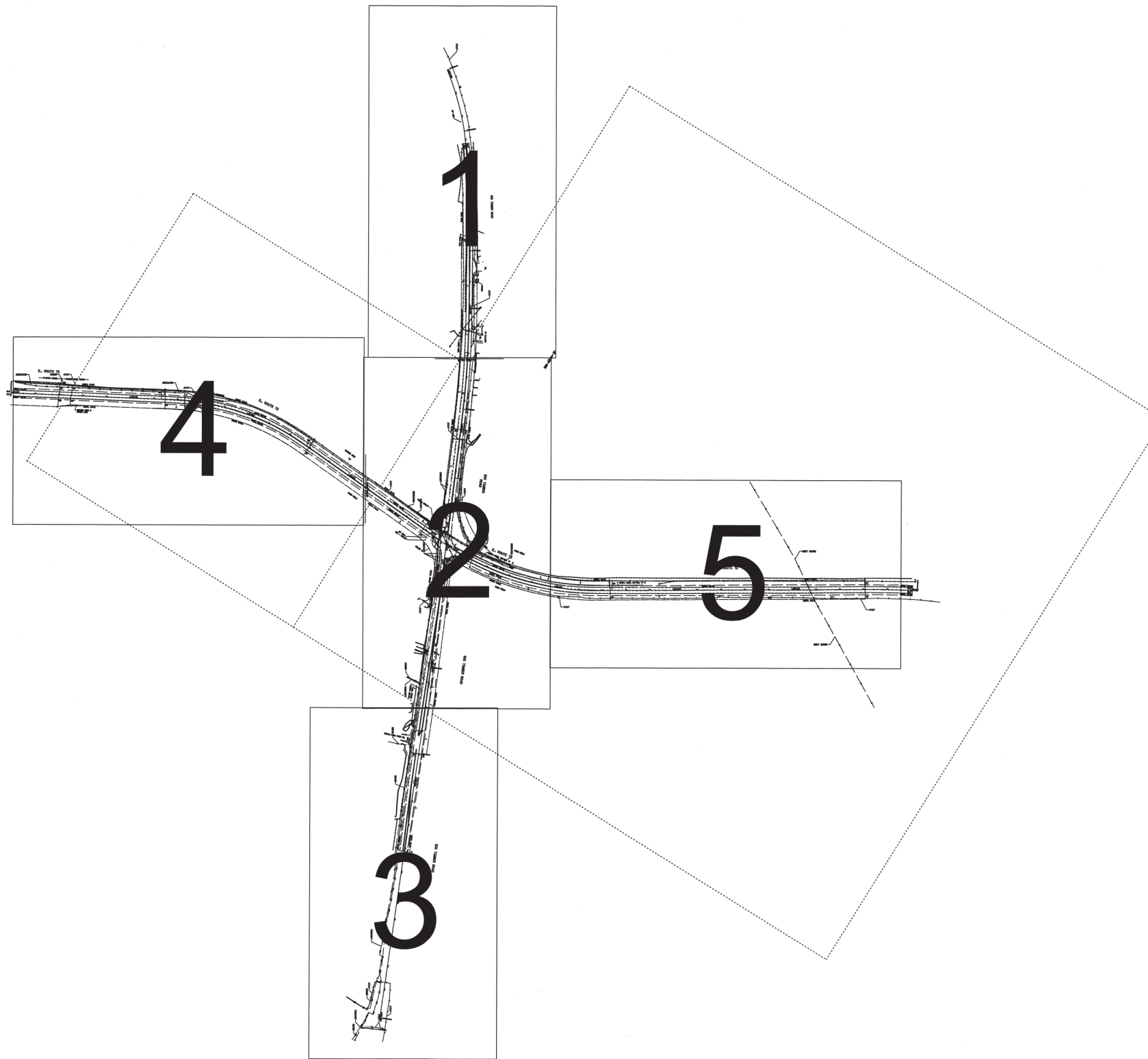

USER NAME = 1485	DESIGNED - SC	REVISIED -
	DRAWN - SC	REVISIED -
PLOT SCALE = 20.0000' / in.	CHECKED - RS	REVISIED -
PLOT DATE = 3/13/2015	DATE - 3/16/2015	REVISIED -

**STATE OF ILLINOIS
DEPARTMENT OF TRANSPORTATION**

**IL 72 AT BIG TIMBER ROAD
BIG TIMBER CROSS SECTIONS**

SCALE: SHEET 20 OF SHEETS STA. 157+56.60 TO STA. 158+00.00

F.A.P. RTE.	SECTION	COUNTY	TOTAL SHEETS	SHEET NO.
341	109N-3	KANE	209	203
				CONTRACT NO. 62407
ILLINOIS FED. AID PROJECT				




- A — A — AERIAL
- CT — CT — CABLE TV
- T — T — TELEPHONE
- G — G — GAS
- E — E — ELECTRIC
- W — W — WATER
- FO — FO — FIBER OPTIC

⊕ TBE TEST HOLE

UTILITY OWNERS
 AT&T = TELEPHONE
 AT&T = FIBER OPTIC
 COMCAST = CABLE TV
 COMCAST = FIBER OPTIC
 COMED = ELECTRIC
 NICOR = GAS
 MEDIACOM = FIBER OPTIC
 WEST SHORE = GAS

Utilities shown on these plans as depicted in the legend have been investigated by Cardno TBE in accordance with SUE Industry Standards. All other information shown has been provided to Cardno TBE by others. Cardno TBE's QL "B" SUE field investigation was performed 3/09/12 through 3/14/12. Changes to utilities after 3/14/12 may have been made and therefore may result in variances from this plan. Consideration should be given to updating this plan if deemed advisable prior to final design and construction.

ALL UTILITIES SHOWN QUALITY LEVEL "B" UNLESS NOTED OTHERWISE.



Utility Quality Level "A" : visually verified Test Hole
 Utility Quality Level "B" : Designating/non Visually Verified Test Hole
 Utility Quality Level "C" : Research with Survey
 Utility Quality Level "D" : Records Research

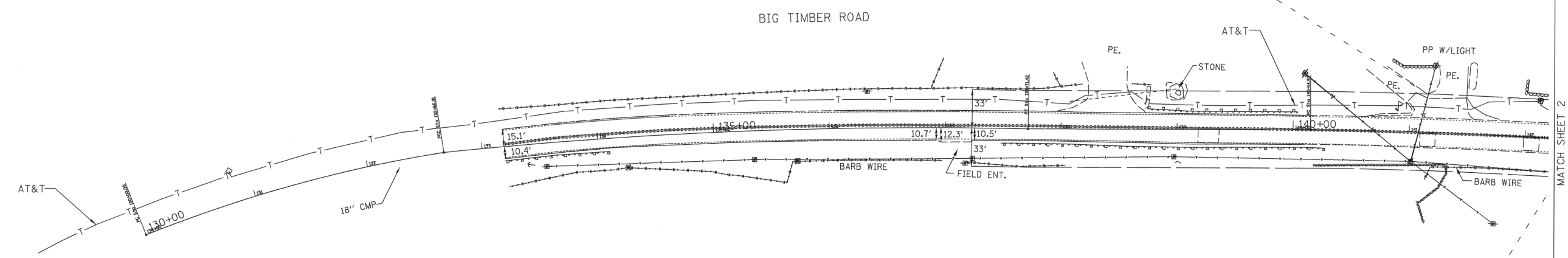
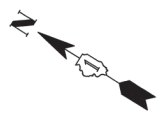
DESIGNED	LP	REVISED
DRAWN	SRC	REVISED
CHECKED	JB	REVISED
DATE	3/30/12	REVISED

**STATE OF ILLINOIS
 DEPARTMENT OF TRANSPORTATION**

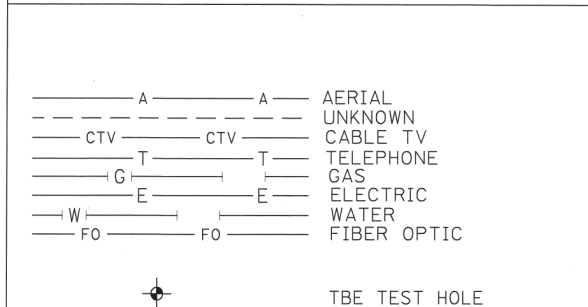
**IL RT. 72 at Big Timber Road
 Rutland, Illinois**

F.A.P. RTE.	SECTION	COUNTY	TOTAL SHEETS	SHEET NO.
341	109N-3	KANE	209	204
Contract No. 62407				
FED. ROAD DIST. NO. ILLINOIS IDOT Project No.				

TBE Job No. IL09510472
 SUE Plan Page: COVER




MATCH SHEET 2



UTILITY OWNERS	
AT&T = TELEPHONE	
AT&T = FIBER OPTIC	
COMCAST = CABLE TV	
COMCAST = FIBER OPTIC	
COMED = ELECTRIC	
NICOR = GAS	
MEDIACOM = FIBER OPTIC	
WEST SHORE = GAS	

Utilities shown on these plans as depicted in the legend have been investigated by Cardno TBE in accordance with SUE Industry Standards. All other information shown has been provided to Cardno TBE by others. Cardno TBE's QL"B" SUE field investigation was performed 3/09/12 through 3/14/12. Changes to utilities after 3/14/12 may have been made and therefore may result in variances from this plan. Consideration should be given to updating this plan if deemed advisable prior to final design and construction.

ALL UTILITIES SHOWN QUALITY LEVEL "B" UNLESS NOTED OTHERWISE.



Utility Quality Level "A" : visually verified Test Hole
 Utility Quality Level "B" : Designating/non Visually Verified Test Hole
 Utility Quality Level "C" : Research with Survey
 Utility Quality Level "D" : Records Research

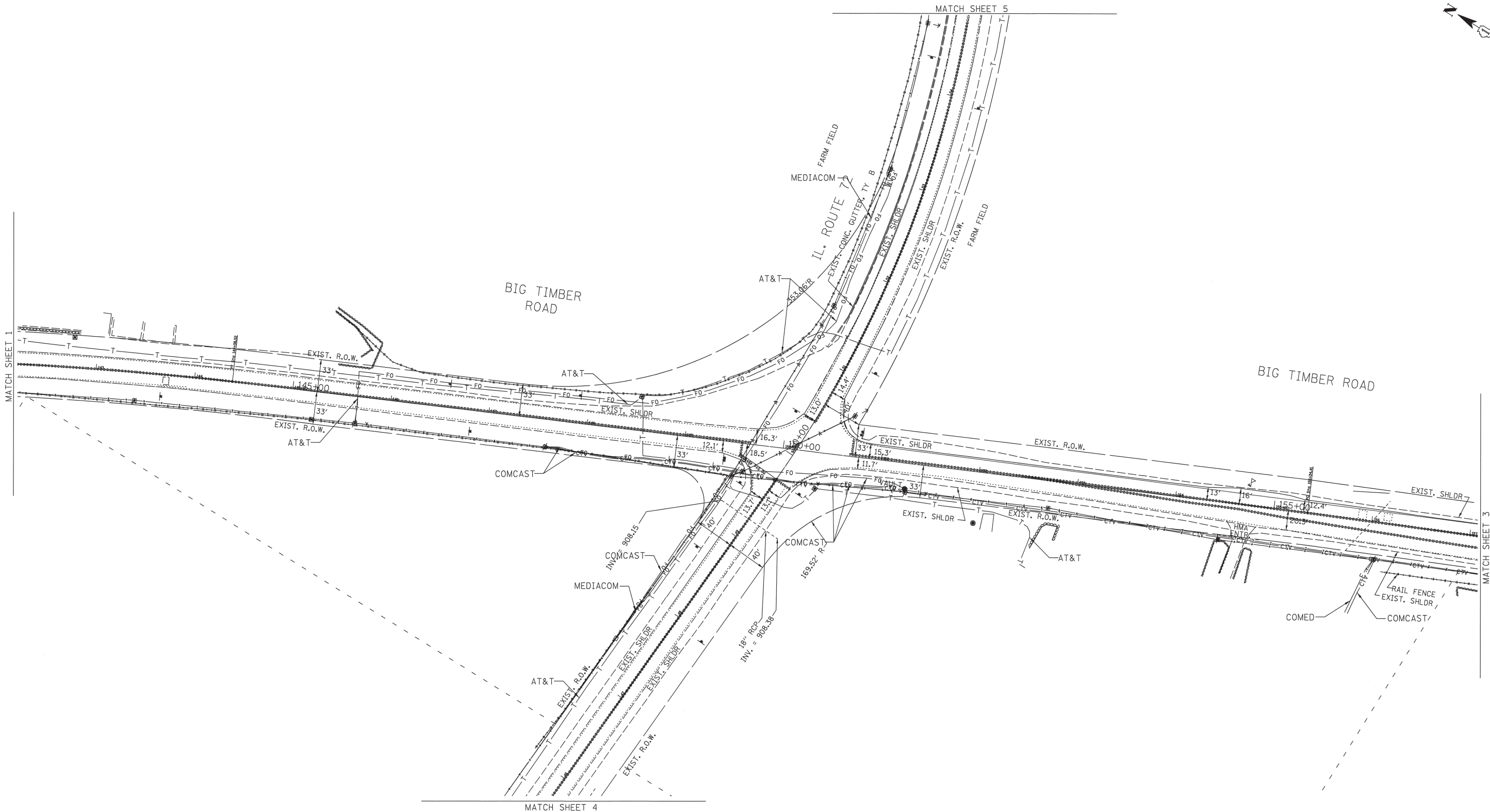
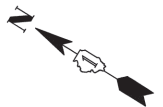
DESIGNED	LP	REVISED	
DRAWN	SRC	REVISED	
CHECKED	JB	REVISED	
DATE	3/30/12	REVISED	

**STATE OF ILLINOIS
DEPARTMENT OF TRANSPORTATION**

**IL RT. 72 at Big Timber Road
Rutland, Illinois**

F.A.P. RTE.	SECTION	COUNTY	TOTAL SHEETS	SHEET NO.
341	109N-3	KANE	209	205
Contract No. 62407				
FED. ROAD DIST. NO. ILLINOIS IDOT Project No.				

TBE Job No. IL09510472
SUE Plan Page: 1 of 5



— A — A —	AERIAL
- - - - -	UNKNOWN
— CTV — CTV —	CABLE TV
— T — T —	TELEPHONE
— G — G —	GAS
— E — E —	ELECTRIC
— W — W —	WATER
— FO — FO —	FIBER OPTIC
⊕	TBE TEST HOLE

UTILITY OWNERS	
AT&T = TELEPHONE	
AT&T = FIBER OPTIC	
COMCAST = CABLE TV	
COMCAST = FIBER OPTIC	
COMED = ELECTRIC	
NICOR = GAS	
MEDIACOM = FIBER OPTIC	
WEST SHORE = GAS	

Utilities shown on these plans as depicted in the legend have been investigated by Cardno TBE in accordance with SUE Industry Standards. All other information shown has been provided to Cardno TBE by others. Cardno TBE's OL'B" SUE field investigation was performed 3/09/12 through 3/14/12. Changes to utilities after 3/14/12 may have been made and therefore may result in variances from this plan. Consideration should be given to updating this plan if deemed advisable prior to final design and construction.

ALL UTILITIES SHOWN QUALITY LEVEL "B" UNLESS NOTED OTHERWISE.



Utility Quality Level "A" : visually verified Test Hole	DESIGNED LP	REVISED
Utility Quality Level "B" : Designating/non Visually Verified Test Hole	DRAWN SRC	REVISED
Utility Quality Level "C" : Research with Survey	CHECKED JB	REVISED
Utility Quality Level "D" : Records Research	DATE 3/30/12	REVISED

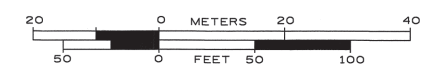
DESIGNED LP	REVISED
DRAWN SRC	REVISED
CHECKED JB	REVISED
DATE 3/30/12	REVISED

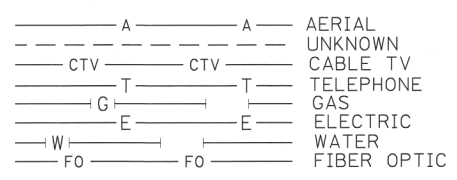
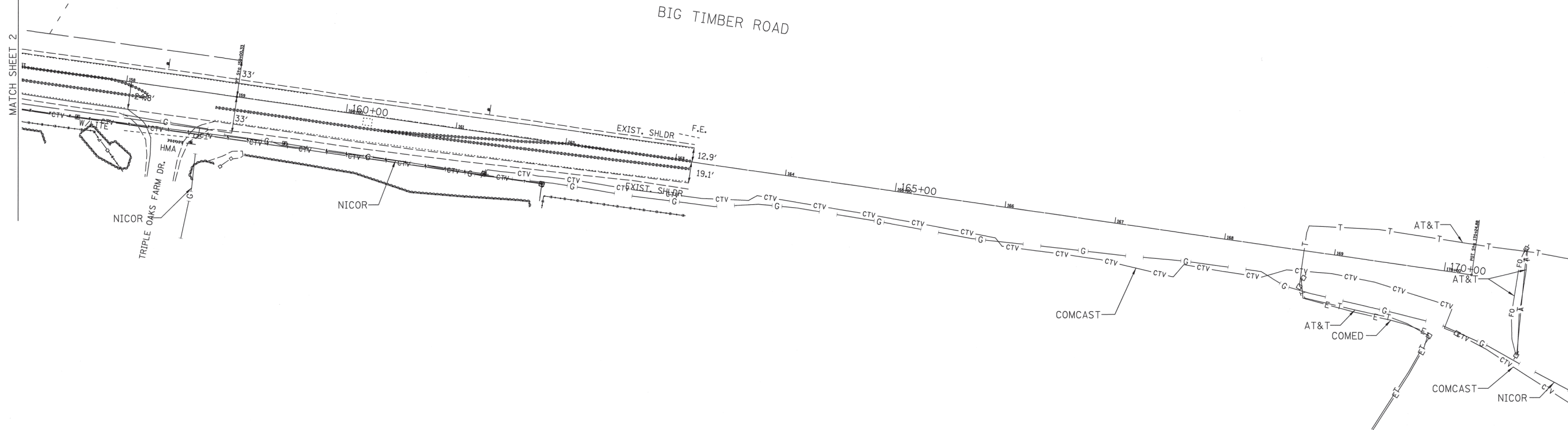
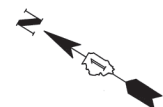
**STATE OF ILLINOIS
DEPARTMENT OF TRANSPORTATION**

**IL RT. 72 at Big Timber Road
Rutland, Illinois**

F.A.P. RTE. 341	SECTION 109N-3	COUNTY KANE	TOTAL SHEETS 209	SHEET NO. 206
-----------------	----------------	-------------	------------------	---------------

TBE Job No. IL09510472 SUE Plan Page: 2 of 5				
Contract No. 62407				
FED. ROAD DIST. NO.	ILLINOIS	IDOT Project No.		


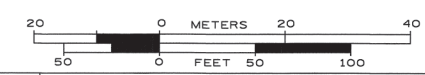




UTILITY OWNERS	
AT&T	= TELEPHONE
AT&T	= FIBER OPTIC
COMCAST	= CABLE TV
COMCAST	= FIBER OPTIC
COMED	= ELECTRIC
NICOR	= GAS
MEDIACOM	= FIBER OPTIC
WEST SHORE	= GAS

Utilities shown on these plans as depicted in the legend have been investigated by Cardno TBE in accordance with SUE Industry Standards. All other information shown has been provided to Cardno TBE by others. Cardno TBE's QL "B" SUE field investigation was performed 3/09/12 through 3/14/12. Changes to utilities after 3/14/12 may have been made and therefore may result in variances from this plan. Consideration should be given to updating this plan if deemed advisable prior to final design and construction.

ALL UTILITIES SHOWN QUALITY LEVEL "B" UNLESS NOTED OTHERWISE.



Utility Quality Level "A": visually verified Test Hole
 Utility Quality Level "B": Designating/non Visually Verified Test Hole
 Utility Quality Level "C": Research with Survey
 Utility Quality Level "D": Records Research

DESIGNED		REVISED	
LP			
SRC			
JB			
3/30/12			

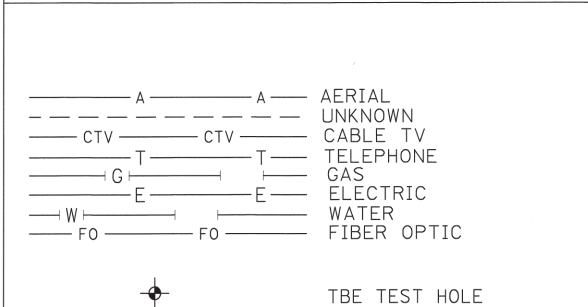
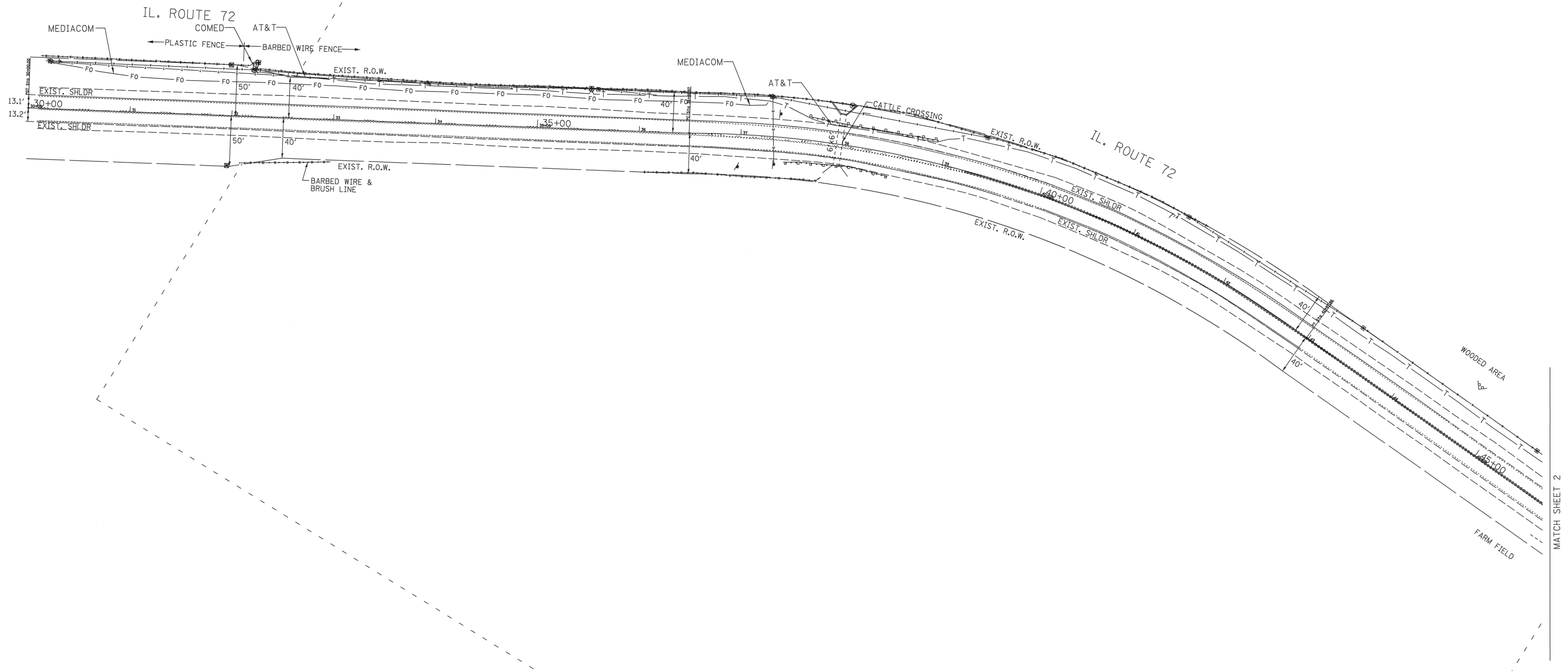

STATE OF ILLINOIS
 DEPARTMENT OF TRANSPORTATION

IL RT. 72 at Big Timber Road
 Rutland, Illinois

F.A.P. RTE.	SECTION	COUNTY	TOTAL SHEETS	SHEET NO.
341	109N-3	KANE	209	207

Contract No. 62407
 FED. ROAD DIST. NO. ILLINOIS IDOT Project No.


TBE Job No. IL09510472
 SUE Plan Page: 3 of 5



UTILITY OWNERS	
AT&T = TELEPHONE	
AT&T = FIBER OPTIC	
COMCAST = CABLE TV	
COMCAST = FIBER OPTIC	
COMED = ELECTRIC	
NICOR = GAS	
MEDIACOM = FIBER OPTIC	
WEST SHORE = GAS	

Utilities shown on these plans as depicted in the legend have been investigated by Cardno TBE in accordance with SUE Industry Standards. All other information shown has been provided to Cardno TBE by others. Cardno TBE's QL"B" SUE field investigation was performed 3/09/12 through 3/14/12. Changes to utilities after 3/14/12 may have been made and therefore may result in variances from this plan. Consideration should be given to updating this plan if deemed advisable prior to final design and construction.

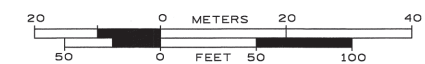
ALL UTILITIES SHOWN QUALITY LEVEL "B" UNLESS NOTED OTHERWISE.



Utility Quality Level "A" : visually verified Test Hole
Utility Quality Level "B" : Designating/non Visually Verified Test Hole
Utility Quality Level "C" : Research with Survey
Utility Quality Level "D" : Records Research

DESIGNED LP	REVISED
DRAWN SRC	REVISED
CHECKED JB	REVISED
DATE 3/30/12	REVISED

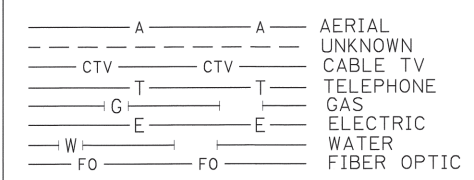
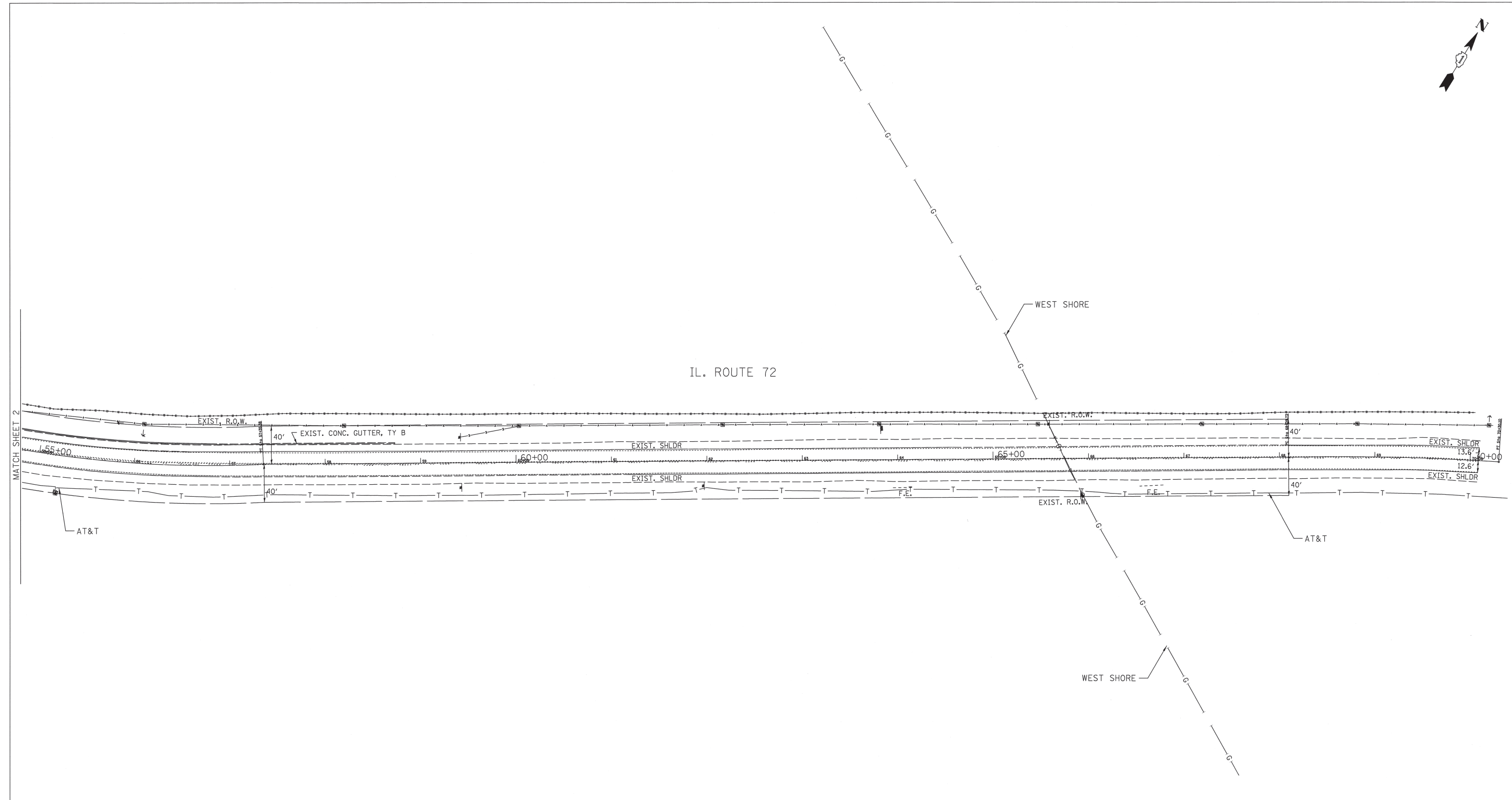

STATE OF ILLINOIS
DEPARTMENT OF TRANSPORTATION



IL RT. 72 at Big Timber Road
Rutland, Illinois

F.A.P. RTE.	SECTION	COUNTY	TOTAL SHEETS	SHEET NO.
341	109N-3	KANE	209	208
Contract No. 62407				
FED. ROAD DIST. NO. ILLINOIS IDOT Project No.				

TBE Job No. IL09510472
SUE Plan Page: 4 of 5


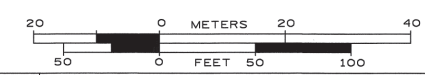


UTILITY OWNERS

AT&T = TELEPHONE
 AT&T = FIBER OPTIC
 COMCAST = CABLE TV
 COMCAST = FIBER OPTIC
 COMED = ELECTRIC
 NICOR = GAS
 MEDIACOM = FIBER OPTIC
 WEST SHORE = GAS

Utilities shown on these plans as depicted in the legend have been investigated by Cardno TBE in accordance with SUE Industry Standards. All other information shown has been provided to Cardno TBE by others. Cardno TBE's QL"B" SUE field investigation was performed 3/09/12 through 3/14/12. Changes to utilities after 3/14/12 may have been made and therefore may result in variances from this plan. Consideration should be given to updating this plan if deemed advisable prior to final design and construction.

ALL UTILITIES SHOWN QUALITY LEVEL "B" UNLESS NOTED OTHERWISE.



TBE TEST HOLE

Utility Quality Level "A" : visually verified Test Hole
 Utility Quality Level "B" : Designating/non Visually Verified Test Hole
 Utility Quality Level "C" : Research with Survey
 Utility Quality Level "D" : Records Research

DESIGNED	LP	REVISED	
DRAWN	SRC	REVISED	
CHECKED	JB	REVISED	
DATE	3/30/12	REVISED	

**STATE OF ILLINOIS
 DEPARTMENT OF TRANSPORTATION**

**IL RT. 72 at Big Timber Road
 Rutland, Illinois**

F.A.P. RTE.	SECTION	COUNTY	TOTAL SHEETS	SHEET NO.
341	109N-3	KANE	209	209
FED. ROAD DIST. NO. ILLINOIS IDOT Project No.			Contract No. 62407	

TBE Job No. IL09510472
 SUE Plan Page: 5 of 5