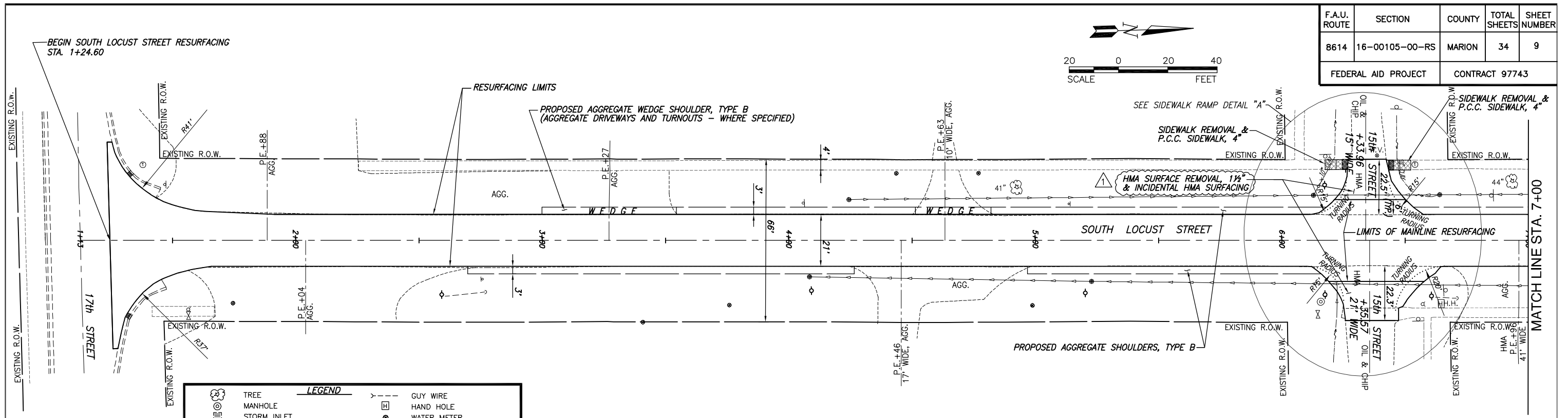
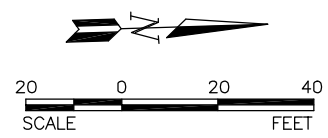
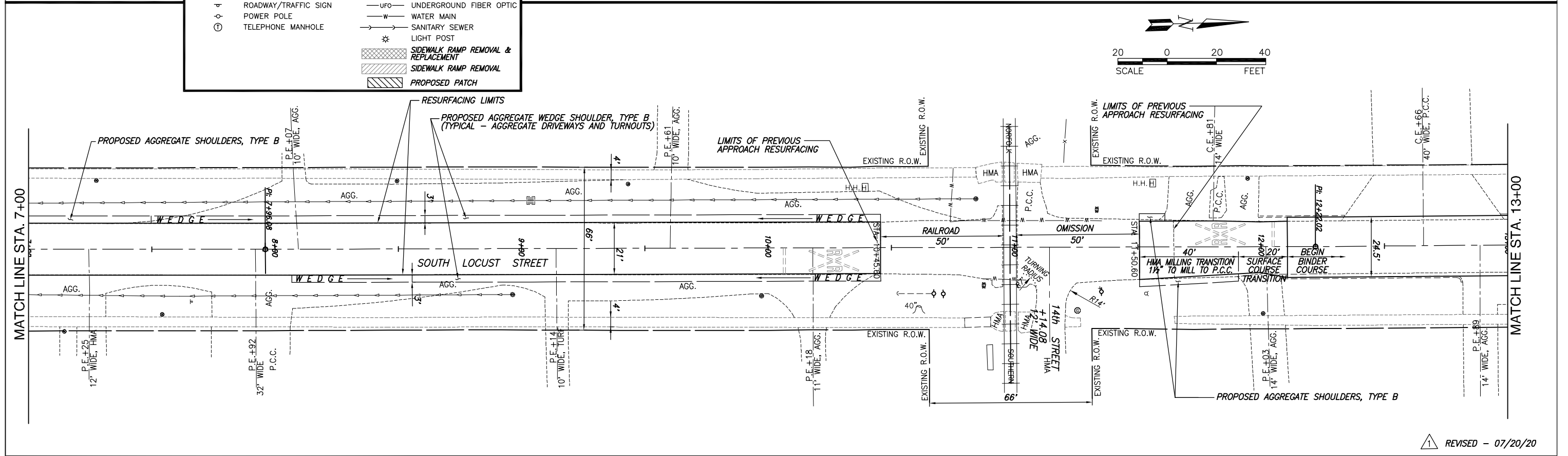
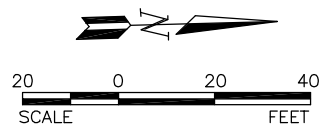


F.A.U. ROUTE	SECTION	COUNTY	TOTAL SHEETS	SHEET NUMBER
8614	16-00105-00-RS	MARION	34	9
FEDERAL AID PROJECT		CONTRACT 97743		

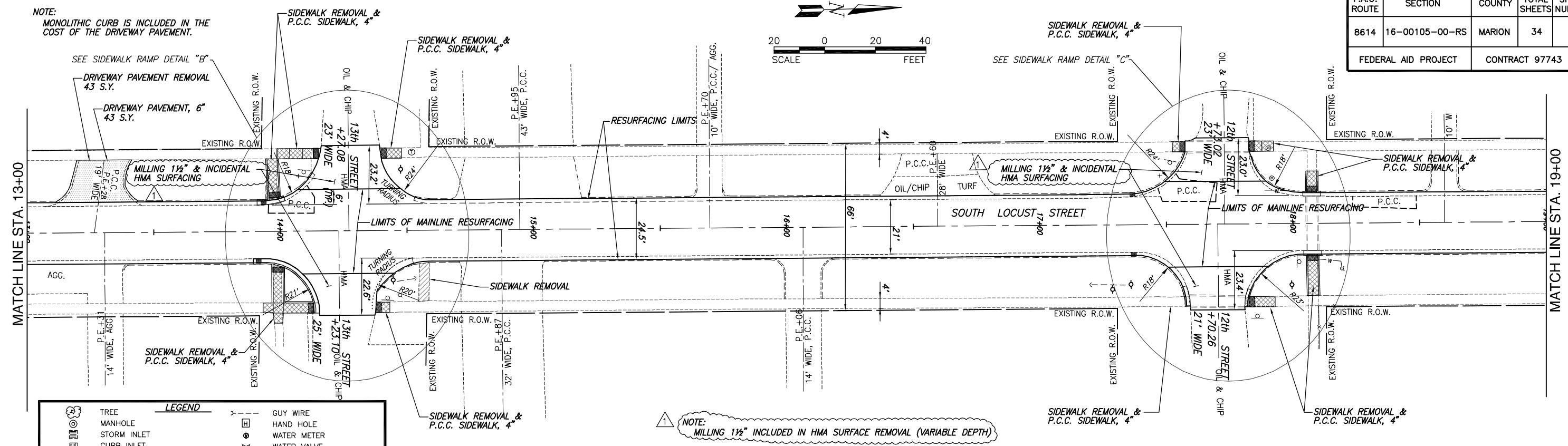
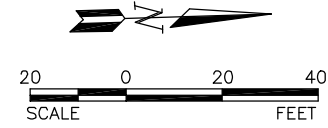


LEGEND			
	TREE		GUY WIRE
	MANHOLE		HAND HOLE
	STORM INLET		WATER METER
	CURB INLET		WATER VALVE
	CULVERT		STORM PIPE
	STREET SIGN		SWALE / FLOWLINE
	ROADWAY/TRAFFIC SIGN		UNDERGROUND FIBER OPTIC
	POWER POLE		WATER MAIN
	TELEPHONE MANHOLE		SANITARY SEWER
			LIGHT POST
			SIDEWALK RAMP REMOVAL & REPLACEMENT
			SIDEWALK RAMP REMOVAL
			PROPOSED PATCH



REVISD - 07/20/20

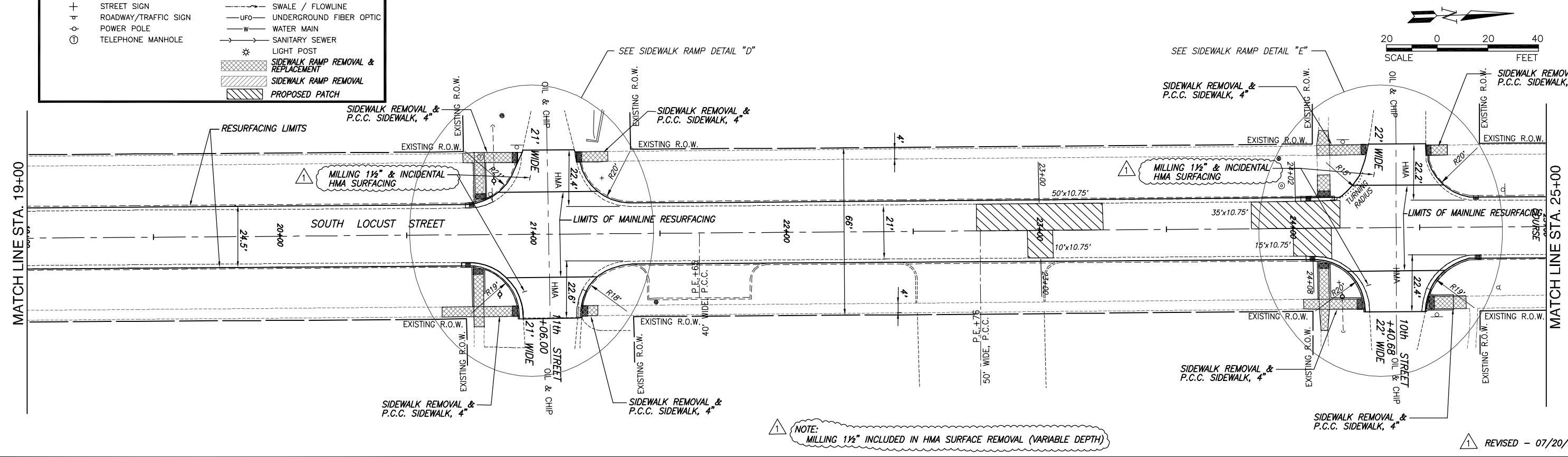
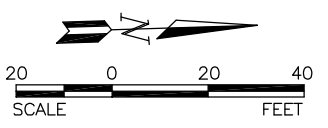
F.A.U. ROUTE	SECTION	COUNTY	TOTAL SHEETS	SHEET NUMBER
B614	16-00105-00-RS	MARION	34	10
FEDERAL AID PROJECT		CONTRACT 97743		



**LEGEND**

	TREE		GUY WIRE
	MANHOLE		HAND HOLE
	STORM INLET		WATER METER
	CURB INLET		WATER VALVE
	CULVERT		STORM PIPE
	STREET SIGN		SWALE / FLOWLINE
	ROADWAY/TRAFFIC SIGN		UNDERGROUND FIBER OPTIC
	POWER POLE		WATER MAIN
	TELEPHONE MANHOLE		SANITARY SEWER
			LIGHT POST
			SIDEWALK RAMP REMOVAL & REPLACEMENT
			SIDEWALK RAMP REMOVAL
			PROPOSED PATCH

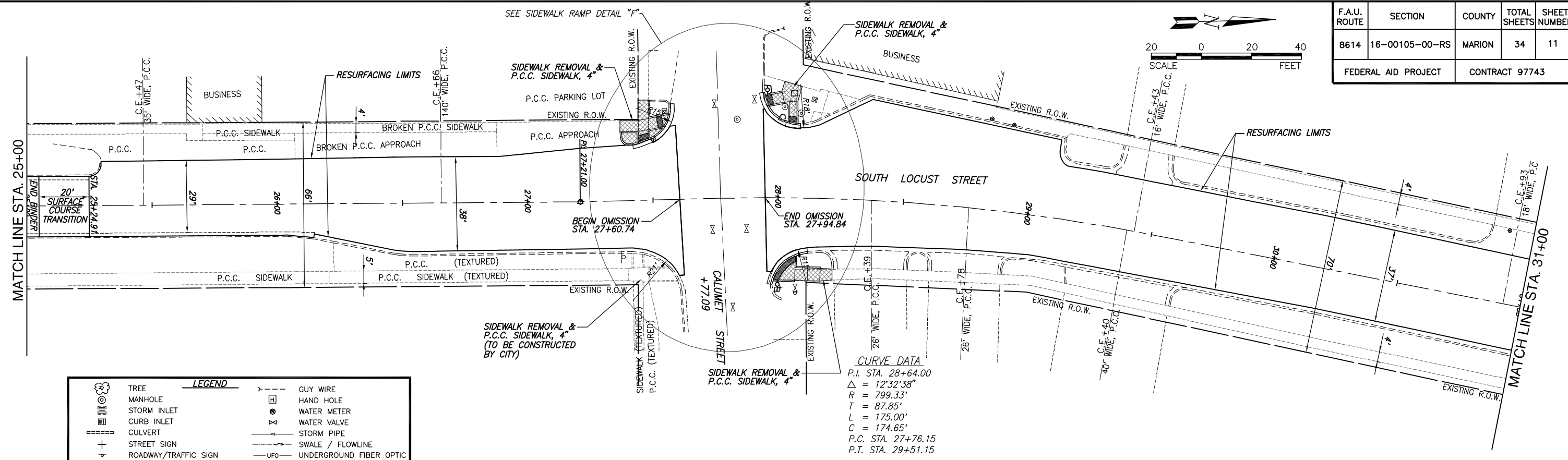
NOTE: MILLING 1 1/2" INCLUDED IN HMA SURFACE REMOVAL (VARIABLE DEPTH)



NOTE: MILLING 1 1/2" INCLUDED IN HMA SURFACE REMOVAL (VARIABLE DEPTH)

REVISED - 07/20/20

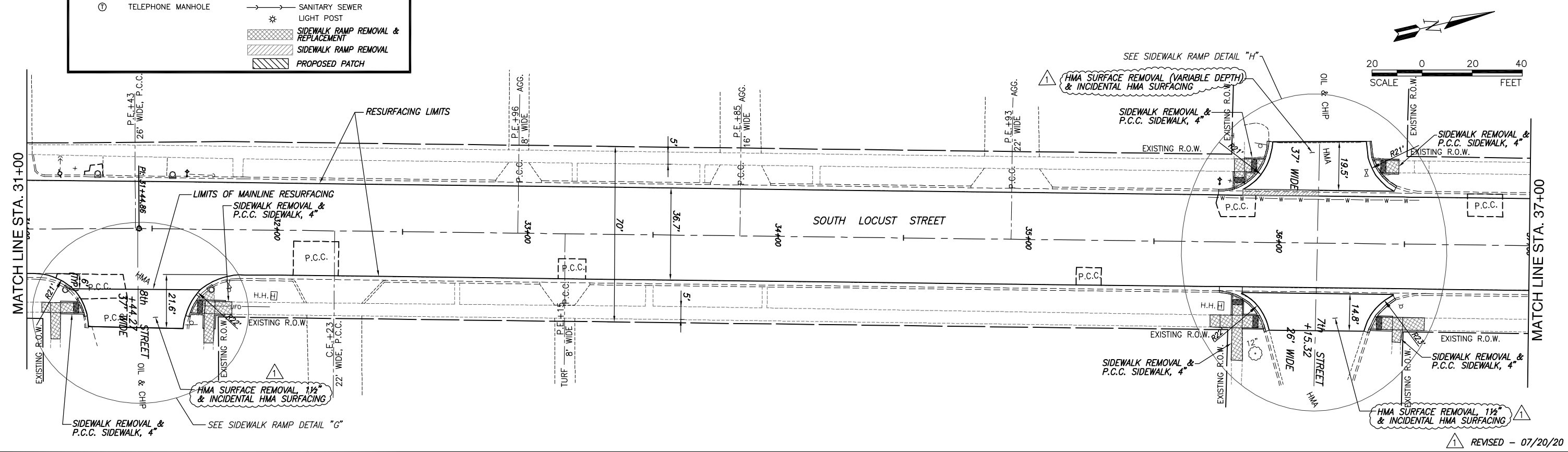
F.A.U. ROUTE	SECTION	COUNTY	TOTAL SHEETS	SHEET NUMBER
8614	16-00105-00-RS	MARION	34	11
FEDERAL AID PROJECT		CONTRACT 97743		



**CURVE DATA**  
P.I. STA. 28+64.00  
 $\Delta = 12^{\circ}32'38''$   
 $R = 799.33'$   
 $T = 87.85'$   
 $L = 175.00'$   
 $C = 174.65'$   
P.C. STA. 27+76.15  
P.T. STA. 29+51.15

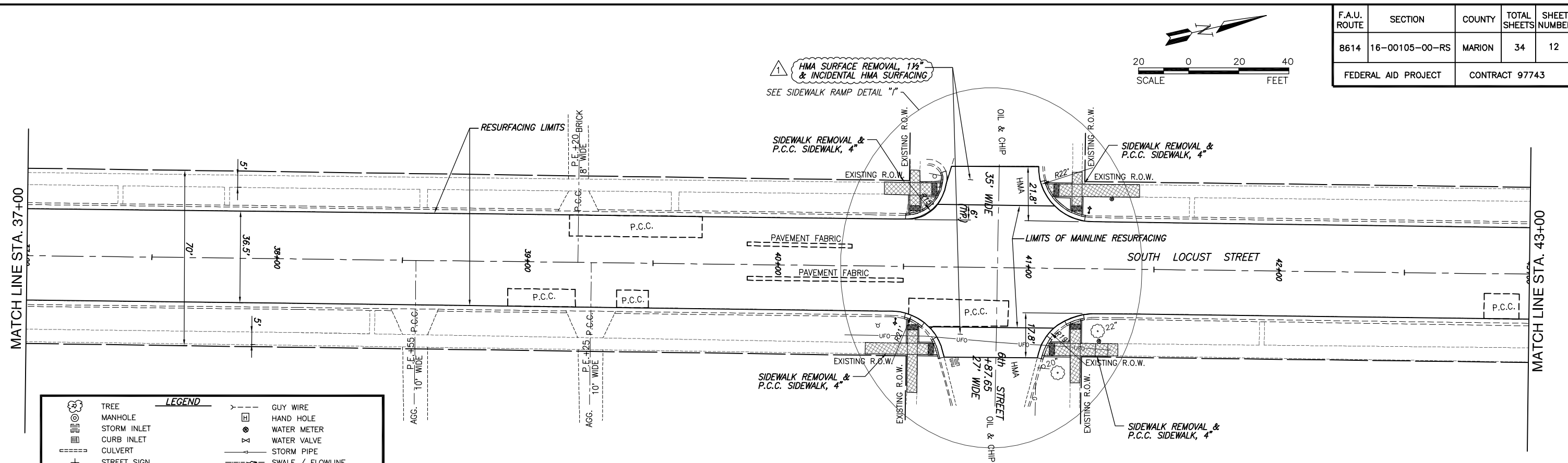
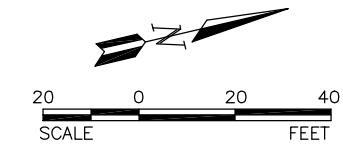
**LEGEND**

	TREE		GUY WIRE
	MANHOLE		HAND HOLE
	STORM INLET		WATER METER
	CURB INLET		WATER VALVE
	CULVERT		STORM PIPE
	STREET SIGN		SWALE / FLOWLINE
	ROADWAY/TRAFFIC SIGN		UNDERGROUND FIBER OPTIC
	POWER POLE		WATER MAIN
	TELEPHONE MANHOLE		SANITARY SEWER
			LIGHT POST
			SIDEWALK RAMP REMOVAL & REPLACEMENT
			SIDEWALK RAMP REMOVAL
			PROPOSED PATCH

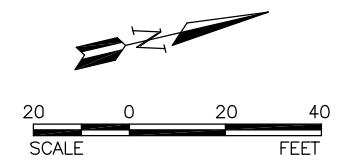
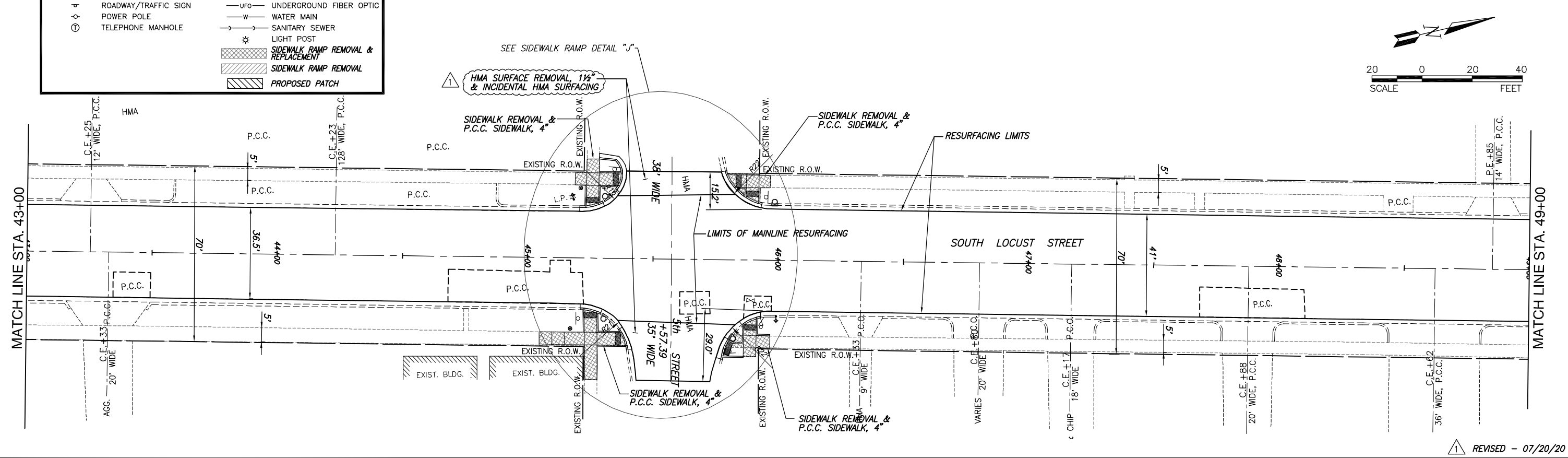


REVISION 1: HMA SURFACE REMOVAL, 1 1/2\"/>

F.A.U. ROUTE	SECTION	COUNTY	TOTAL SHEETS	SHEET NUMBER
8614	16-00105-00-RS	MARION	34	12
FEDERAL AID PROJECT		CONTRACT 97743		

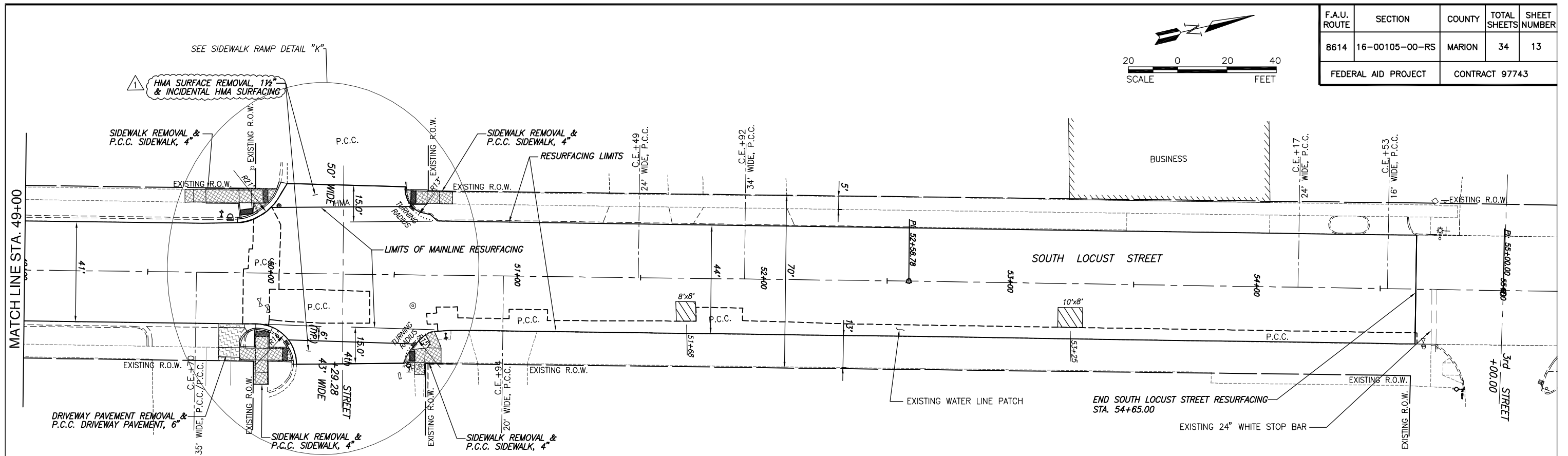
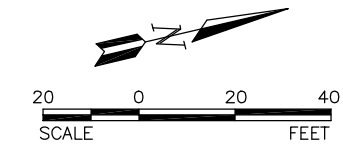


LEGEND	
	TREE
	MANHOLE
	STORM INLET
	CURB INLET
	CULVERT
	STREET SIGN
	ROADWAY/TRAFFIC SIGN
	POWER POLE
	TELEPHONE MANHOLE
	GUY WIRE
	HAND HOLE
	WATER METER
	WATER VALVE
	STORM PIPE
	SWALE / FLOWLINE
	UNDERGROUND FIBER OPTIC
	WATER MAIN
	SANITARY SEWER
	LIGHT POST
	SIDEWALK RAMP REMOVAL & REPLACEMENT
	SIDEWALK RAMP REMOVAL
	PROPOSED PATCH



1 REVISED - 07/20/20

F.A.U. ROUTE	SECTION	COUNTY	TOTAL SHEETS	SHEET NUMBER
B614	16-00105-00-RS	MARION	34	13
FEDERAL AID PROJECT		CONTRACT 97743		



LEGEND	
	TREE
	MANHOLE
	STORM INLET
	CURB INLET
	CULVERT
	STREET SIGN
	ROADWAY/TRAFFIC SIGN
	POWER POLE
	GUY WIRE
	HAND HOLE
	WATER METER
	WATER VALVE
	STORM PIPE
	SWALE / FLOWLINE
	UNDERGROUND FIBER OPTIC
	WATER MAIN
	SANITARY SEWER
	LIGHT POST
	SIDEWALK RAMP REMOVAL & REPLACEMENT
	SIDEWALK RAMP REMOVAL
	DRIVEWAY PAVEMENT REMOVAL
	PROPOSED PATCH

REVISION 1 REVISED - 07/20/20