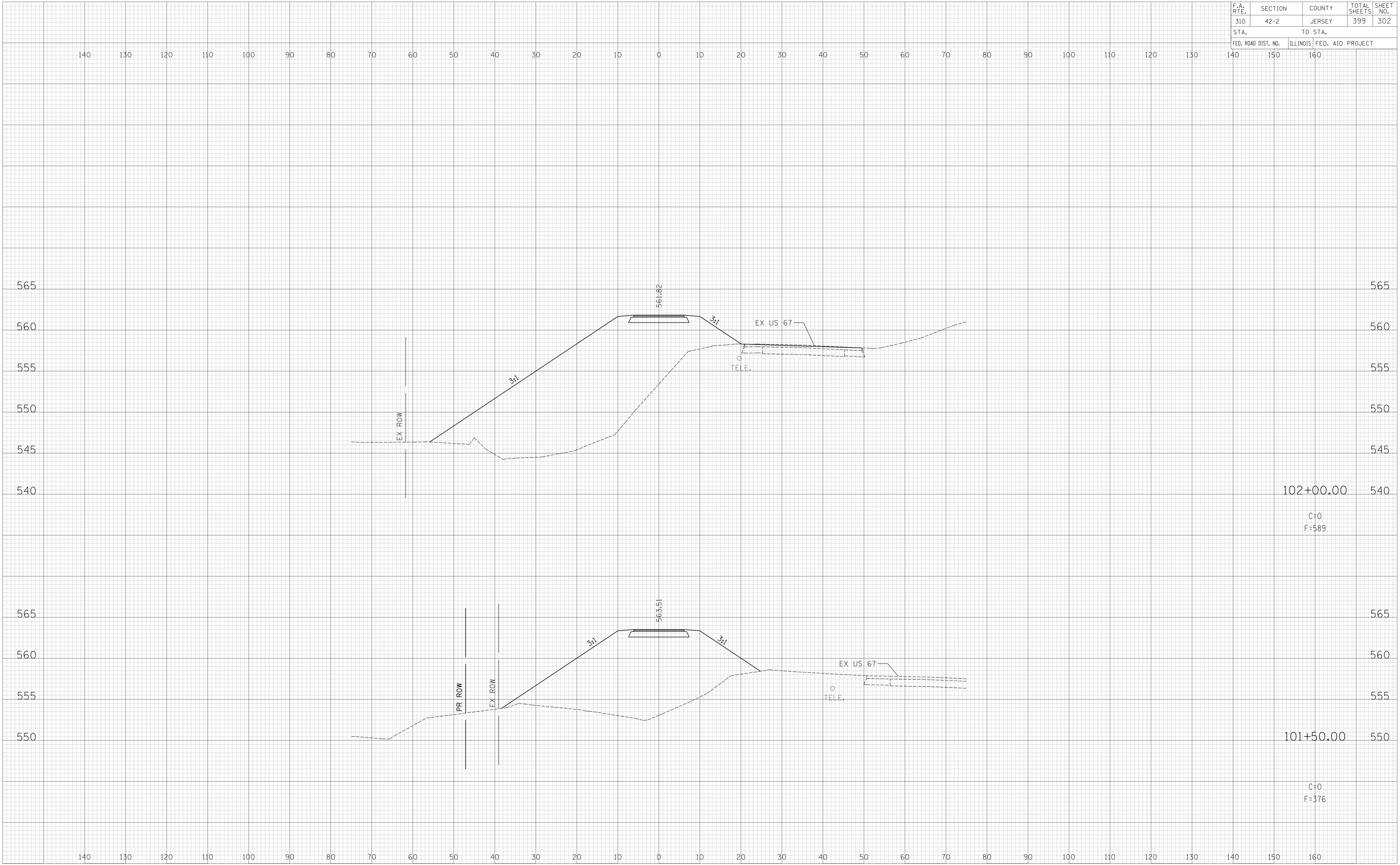


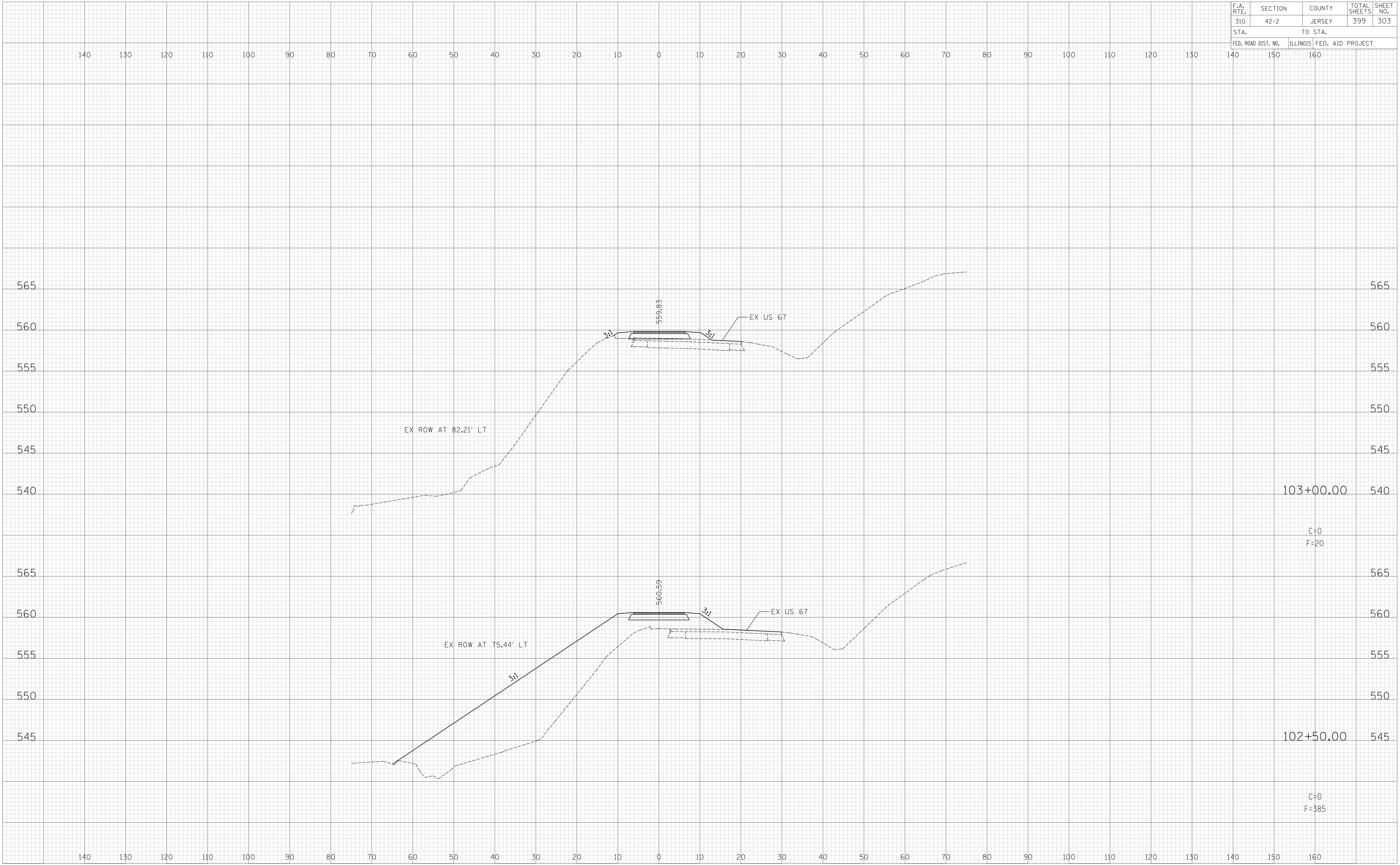
F.A. RTE.	SECTION	COUNTY	TOTAL SHEETS	SHEET NO.
310	42-2	JERSEY	399	302
STA.	TO STA.			
FED. ROAD DIST. NO.	ILLINOIS	FED. AID PROJECT		



DATE	BY
FINAL SURVEY	SURVEYED
NOTE BOOK NO.	PLOTTED
	DATE
	AREAS CHECKED

DATE	BY
ORIGINAL SURVEY	SURVEYED
NOTE BOOK NO.	PLOTTED
	DATE
	AREAS CHECKED

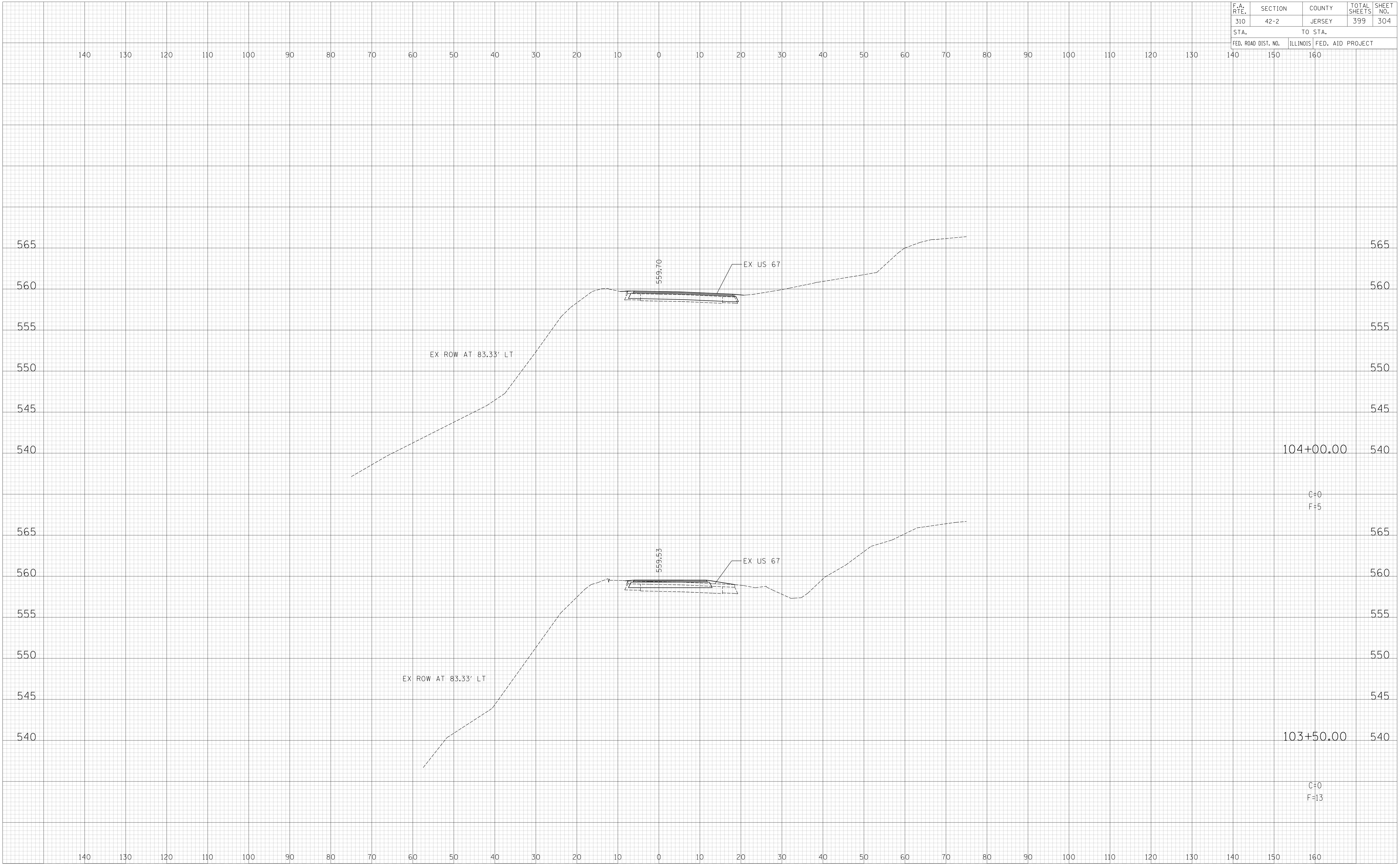
F.A. RTE.	SECTION	COUNTY	TOTAL SHEETS	SHEET NO.
310	42-2	JERSEY	399	303
STA.	TO STA.			
FED. ROAD DIST. NO.	ILLINOIS	FED. AID PROJECT		



DATE	BY
FINAL SURVEY	SURVEYED
NOTE BOOK NO.	PLOTTED
	DATE
	AREAS CHECKED

DATE	BY
ORIGINAL SURVEY	SURVEYED
NOTE BOOK NO.	PLOTTED
	DATE
	AREAS CHECKED

F.A. RTE.	SECTION	COUNTY	TOTAL SHEETS	SHEET NO.
310	42-2	JERSEY	399	304
STA.	TO STA.			
FED. ROAD DIST. NO.	ILLINOIS	FED. AID PROJECT		



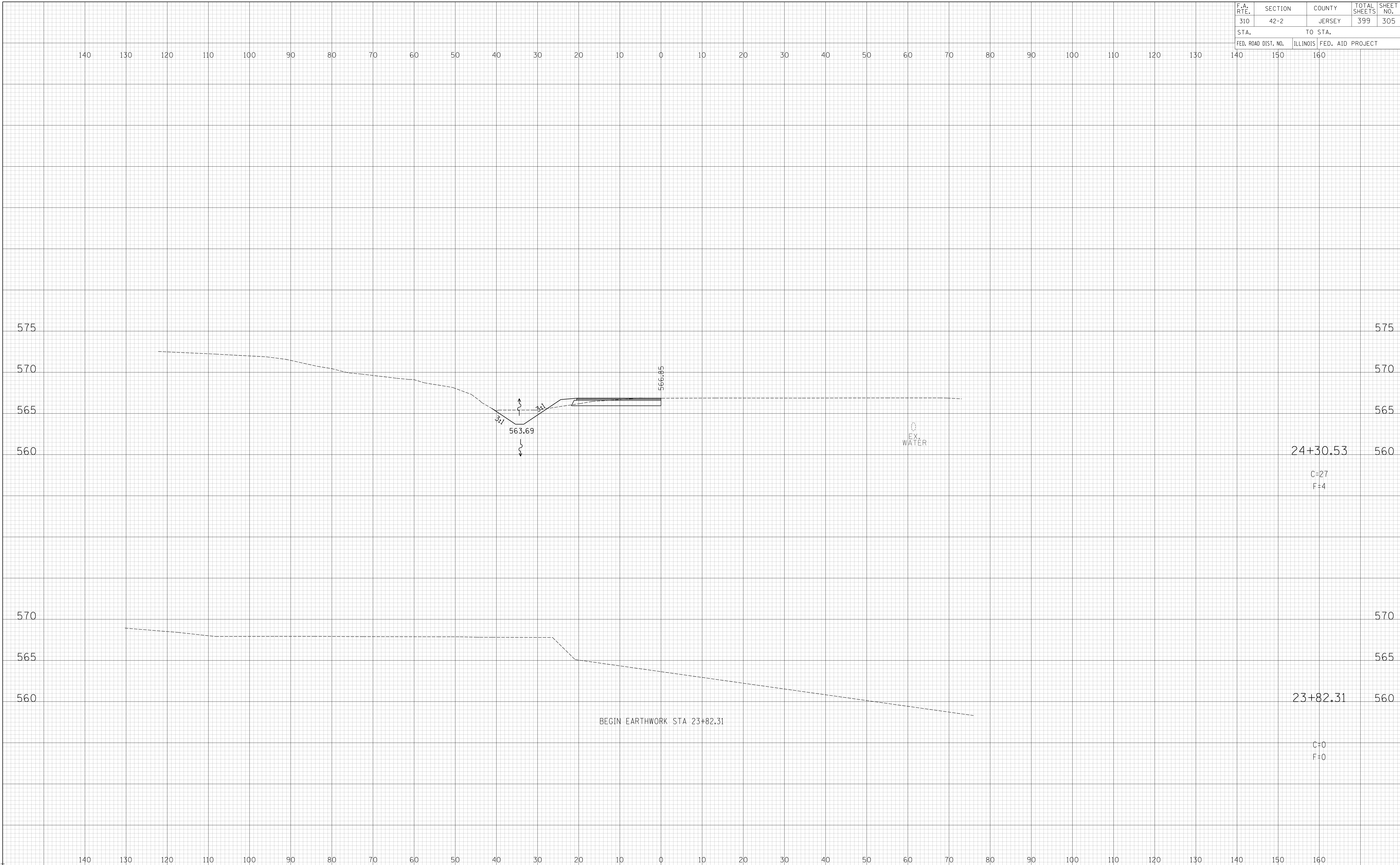
DATE	BY
FINAL SURVEY	SURVEYED
NOTE BOOK NO.	PLOTTED
	DATE
	AREAS CHECKED

DATE	BY
ORIGINAL SURVEY	SURVEYED
NOTE BOOK NO.	PLOTTED
	DATE
	AREAS CHECKED

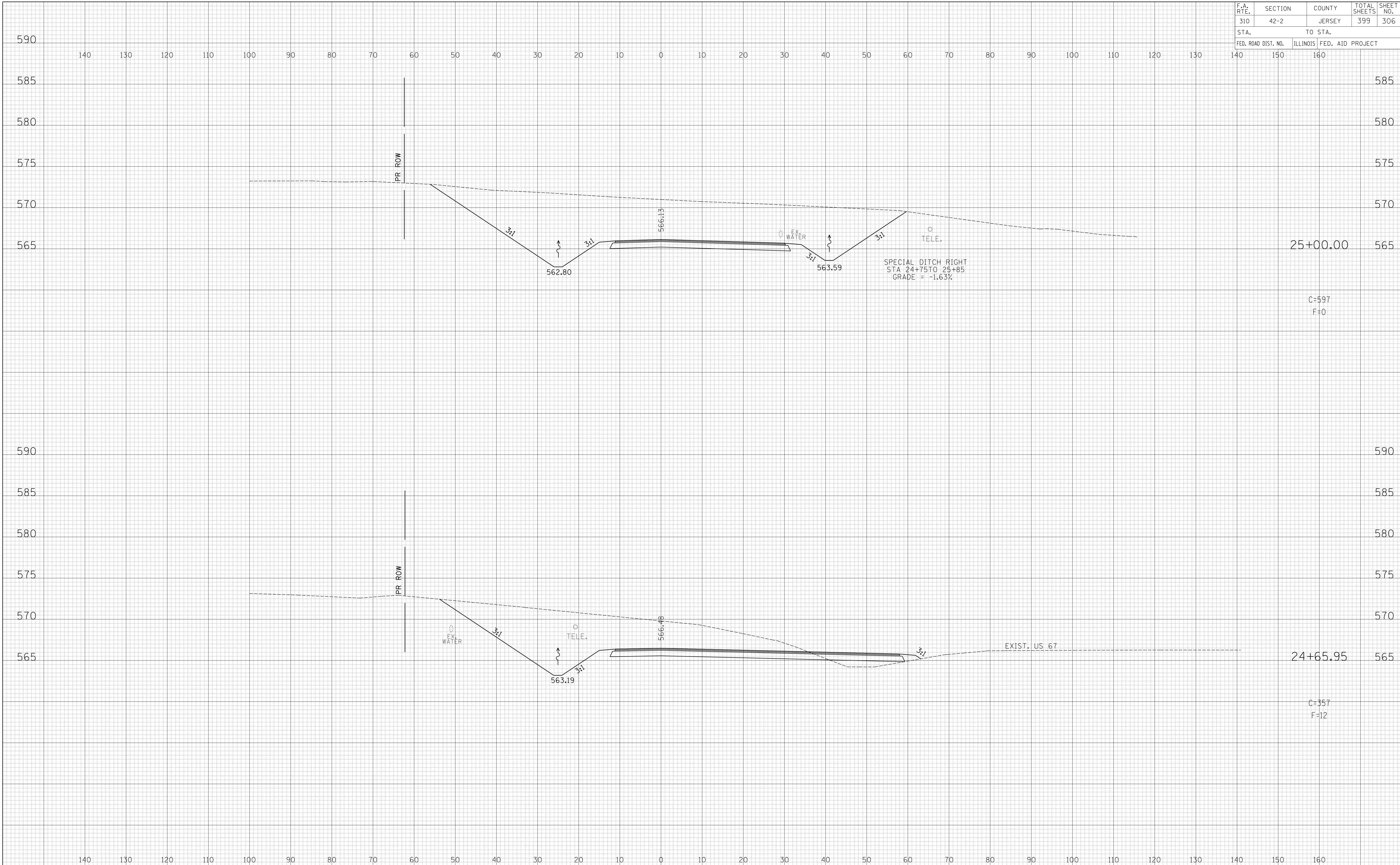
F.A. RTE.	SECTION	COUNTY	TOTAL SHEETS	SHEET NO.
310	42-2	JERSEY	399	305
STA.	TO STA.			
FED. ROAD DIST. NO.	ILLINOIS	FED. AID PROJECT		

DATE	
BY	
FINAL SURVEY	
SURVEYED	
PLOTTED	
NOTE BOOK	
AREAS CHECKED	

DATE	
BY	
ORIGINAL SURVEY	
SURVEYED	
PLOTTED	
NOTE BOOK	
AREAS CHECKED	



F.A. RTE.	SECTION	COUNTY	TOTAL SHEETS	SHEET NO.
310	42-2	JERSEY	399	306
STA.		TO STA.		
FED. ROAD DIST. NO.		ILLINOIS FED. AID PROJECT		



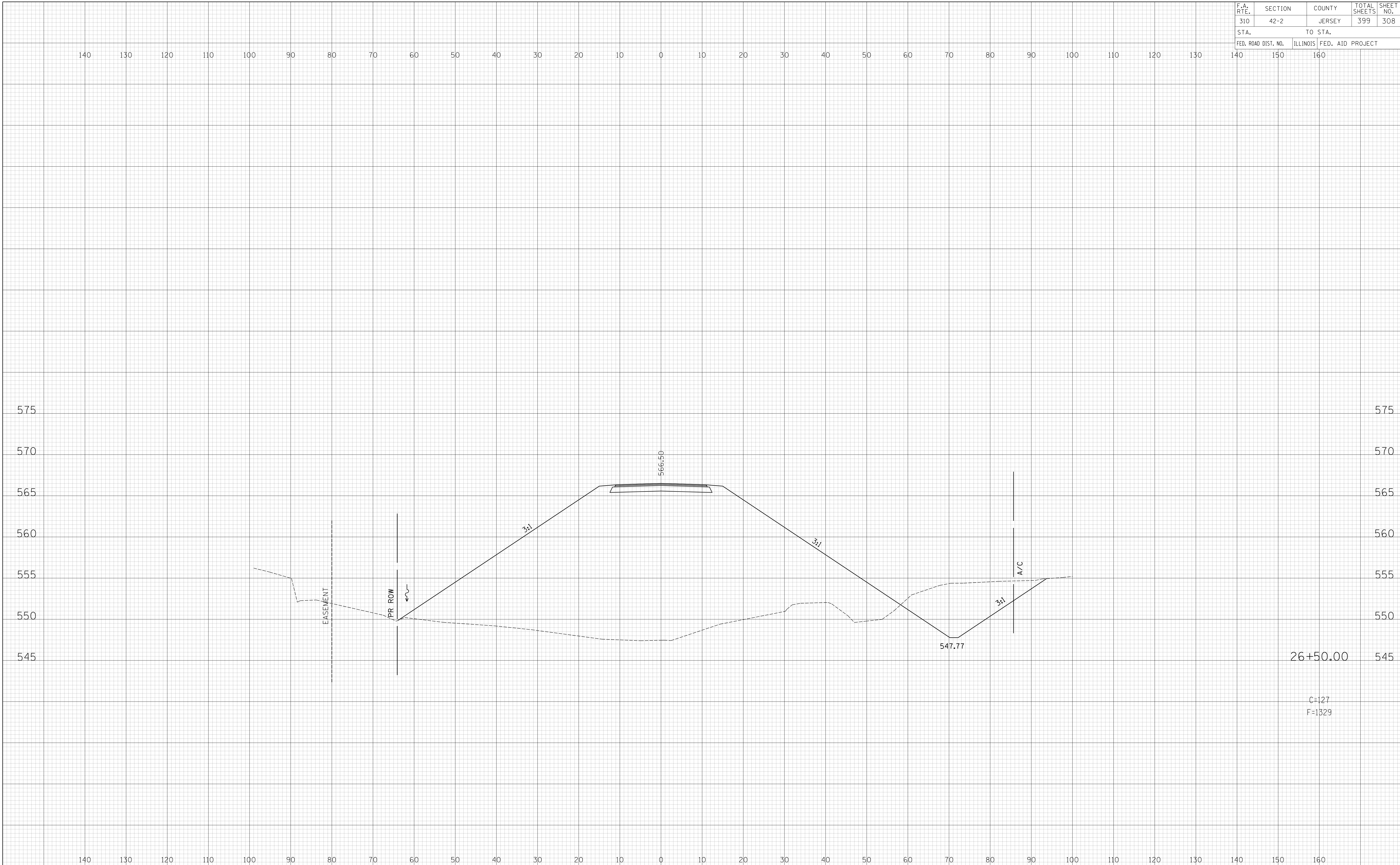
BY _____ DATE _____
 SURVEYED _____
 PLOTTED _____
 NOTE BOOK _____
 AREAS CHECKED _____

BY _____ DATE _____
 SURVEYED _____
 PLOTTED _____
 NOTE BOOK _____
 AREAS CHECKED _____

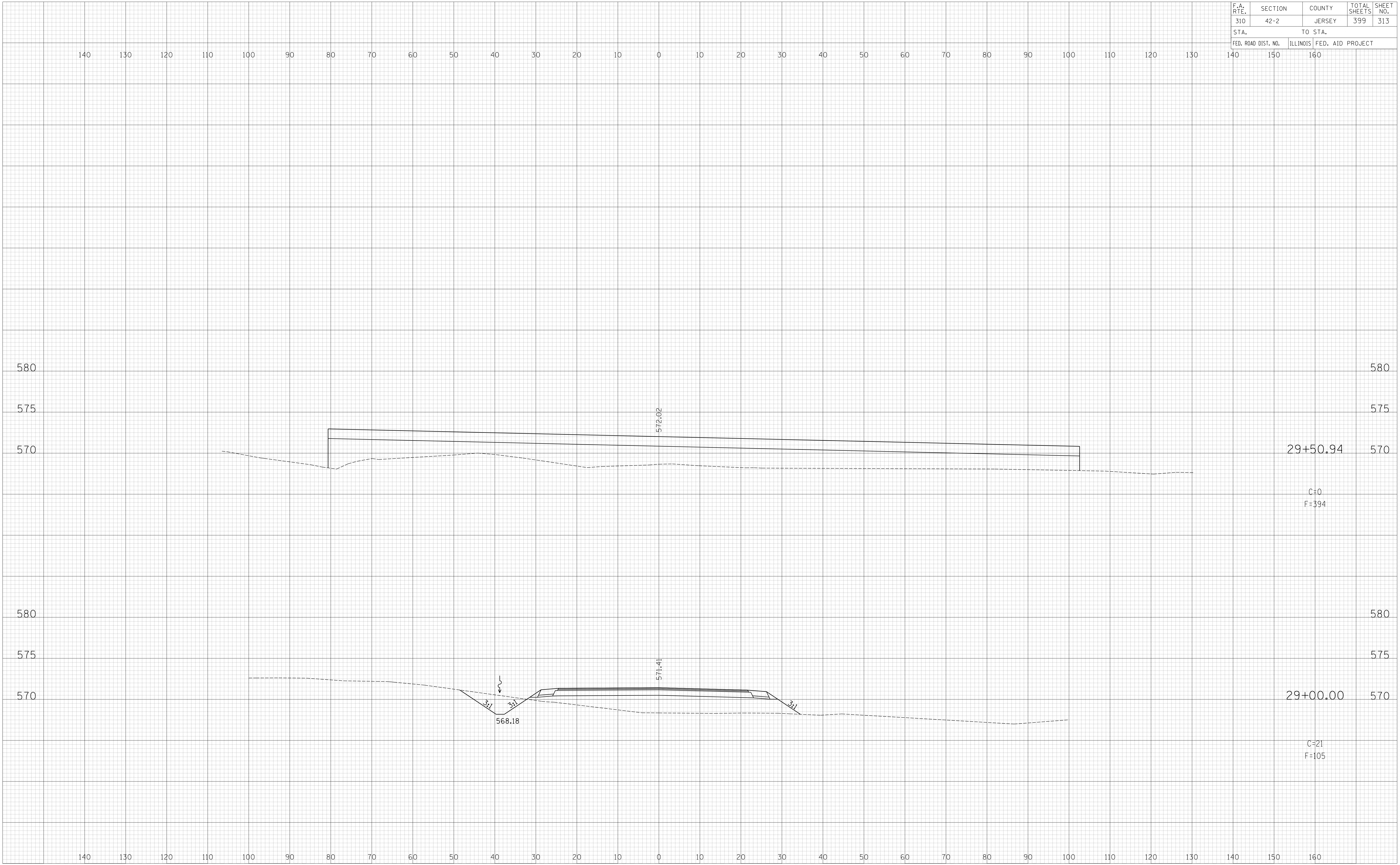
F.A. RTE.	SECTION	COUNTY	TOTAL SHEETS	SHEET NO.
310	42-2	JERSEY	399	308
STA.	TO STA.			
FED. ROAD DIST. NO.	ILLINOIS	FED. AID PROJECT		

DATE	BY
FINAL SURVEY	SURVEYED
NOTE BOOK NO.	PLOTTED DATE
	AREAS CHECKED

DATE	BY
ORIGINAL SURVEY	SURVEYED
NOTE BOOK NO.	PLOTTED DATE
	AREAS CHECKED



F.A. RTE.	SECTION	COUNTY	TOTAL SHEETS	SHEET NO.
310	42-2	JERSEY	399	313
STA.	TO STA.			
FED. ROAD DIST. NO.	ILLINOIS	FED. AID PROJECT		



DATE	BY
FINAL SURVEY	SURVEYED
NOTE BOOK NO.	PLOTTED
	AREAS
	CHECKED

DATE	BY
ORIGINAL SURVEY	SURVEYED
NOTE BOOK NO.	PLOTTED
	AREAS
	CHECKED

F.A. RTE.	SECTION	COUNTY	TOTAL SHEETS	SHEET NO.
310	42-2	JERSEY	399	314
STA.		TO STA.		
FED. ROAD DIST. NO.		ILLINOIS	FED. AID PROJECT	

170 160 150 140 130 120 110 100 90 80 70 60 50 40 30 20 10 0 10 20 30 40 50 60 70 80 90 100 110 120 130

595 595

590 590

585 585

580 580

595 595

590 590

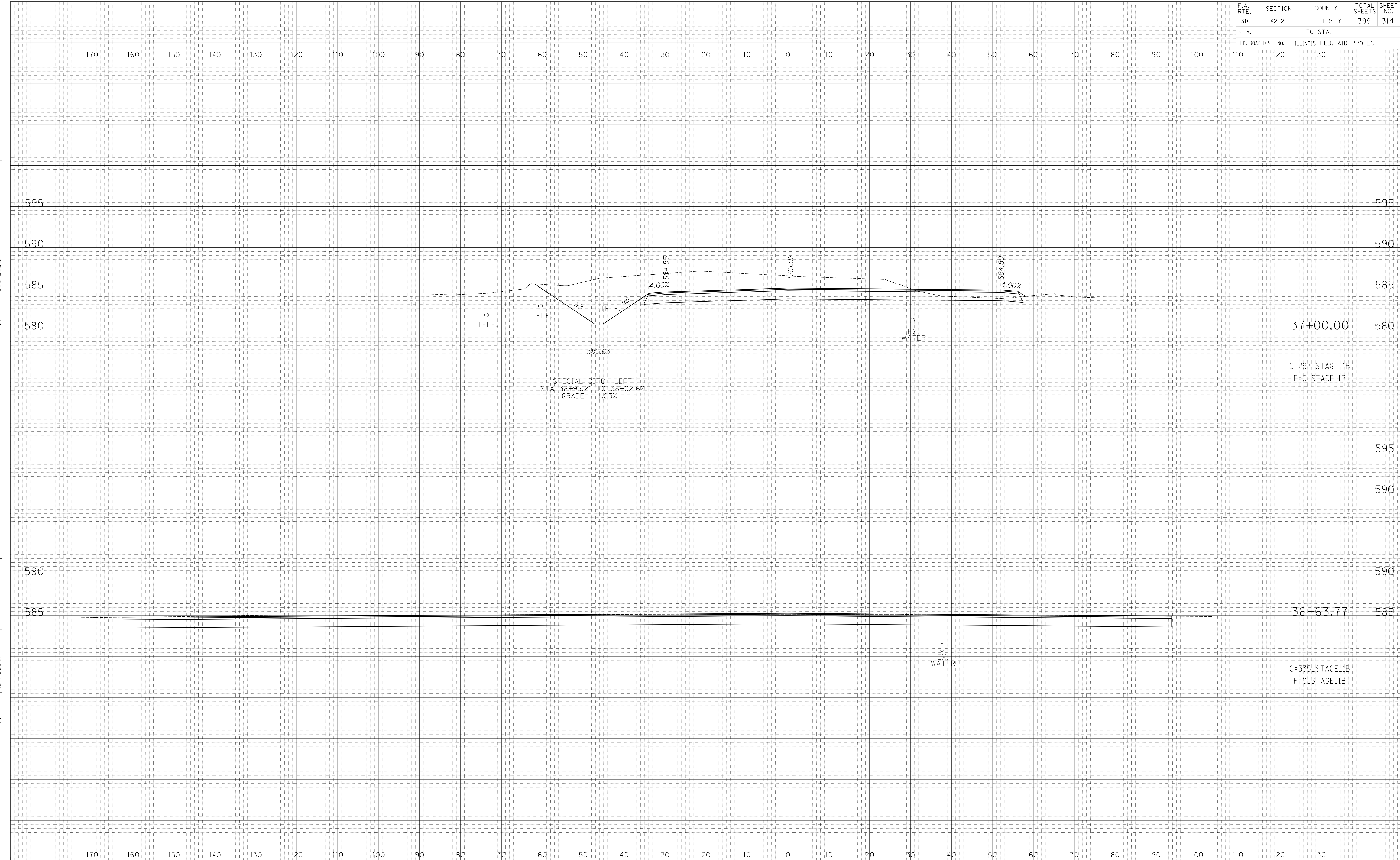
590 590

585 585

170 160 150 140 130 120 110 100 90 80 70 60 50 40 30 20 10 0 10 20 30 40 50 60 70 80 90 100 110 120 130

DATE _____
 BY _____
 SURVEYED _____
 PLOTTED _____
 NOTE BOOK NO. _____
 AREAS CHECKED _____

DATE _____
 BY _____
 SURVEYED _____
 PLOTTED _____
 NOTE BOOK NO. _____
 AREAS CHECKED _____



37+00.00

C=297_STAGE.1B
F=0_STAGE.1B

36+63.77

C=335_STAGE.1B
F=0_STAGE.1B

SPECIAL DITCH LEFT
STA 36+95.21 TO 38+02.62
GRADE = 1.03%

580.63

584.55

585.02

584.80

-4.00%

-4.00%

TELE.

TELE.

TELE.

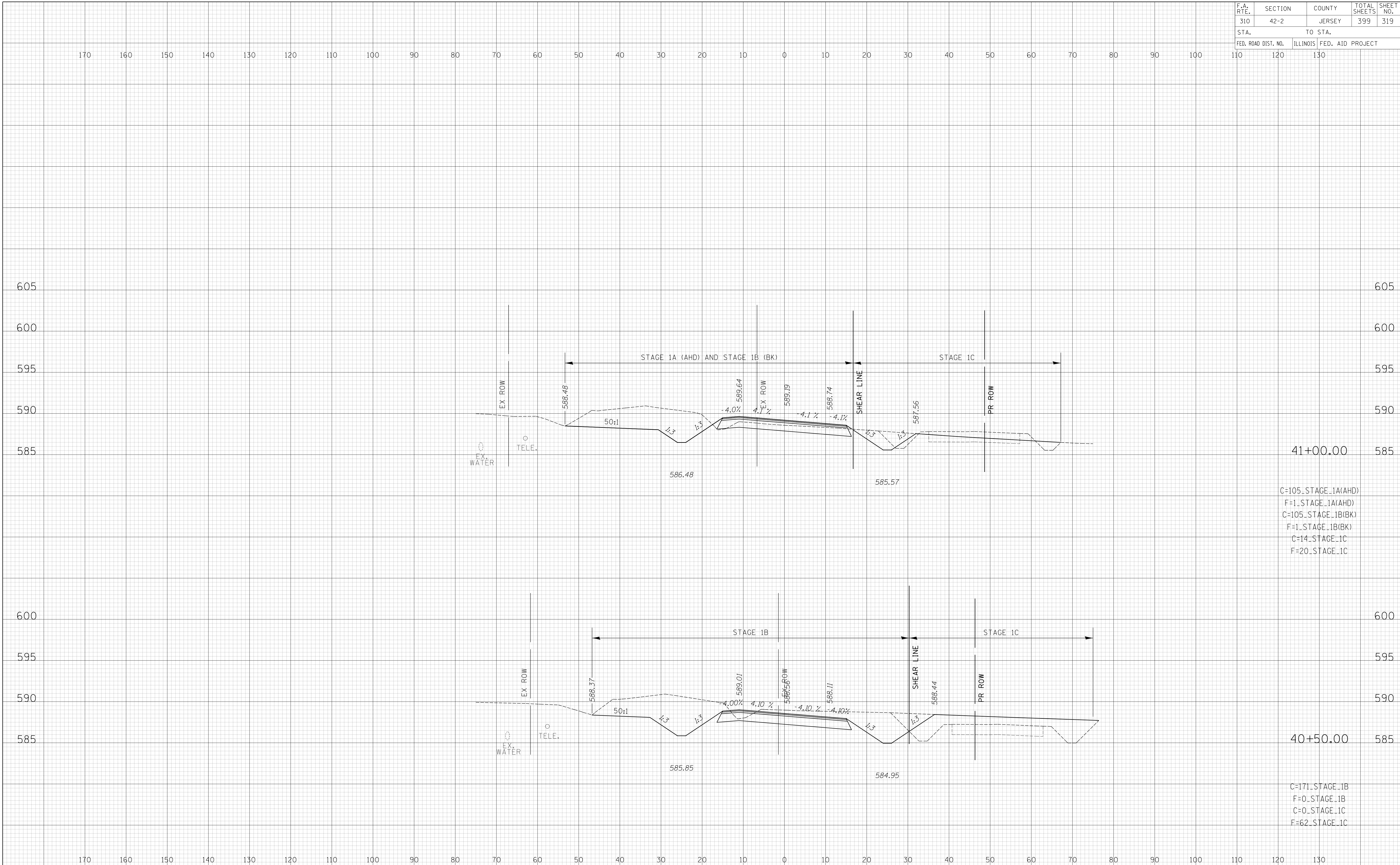
EX. WATER

EX. WATER

F.A. RTE.	SECTION	COUNTY	TOTAL SHEETS	SHEET NO.
310	42-2	JERSEY	399	319
STA.	TO STA.			
FED. ROAD DIST. NO.	ILLINOIS	FED. AID PROJECT		

DATE	BY
FINAL SURVEY	SURVEYED
NOTE BOOK NO.	PLOTTED
	DATE
	AREAS CHECKED

DATE	BY
ORIGINAL SURVEY	SURVEYED
NOTE BOOK NO.	PLOTTED
	DATE
	AREAS CHECKED



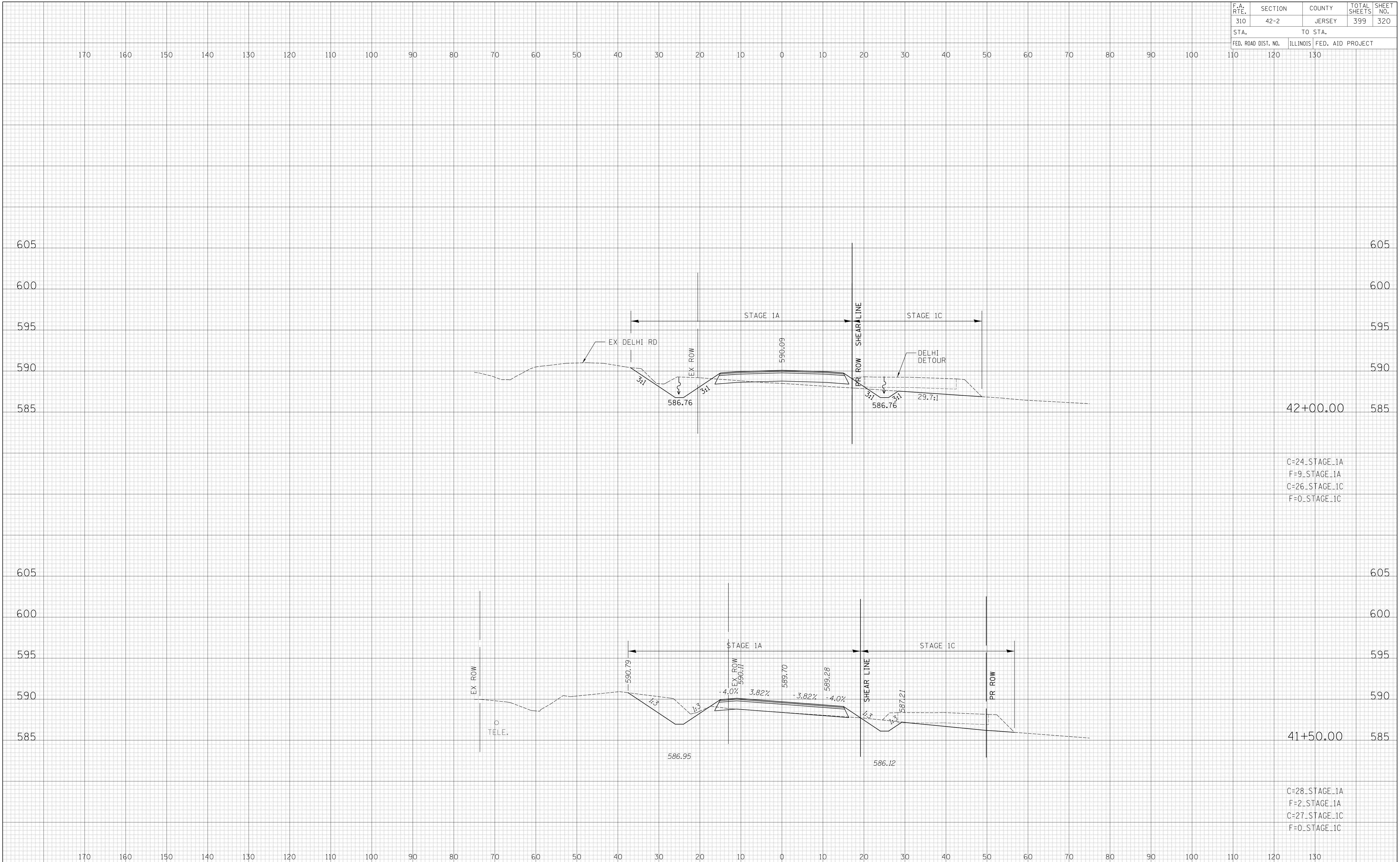
41+00.00

C=105_STAGE_1A(AHD)
F=1_STAGE_1A(AHD)
C=105_STAGE_1B(BK)
F=1_STAGE_1B(BK)
C=14_STAGE_1C
F=20_STAGE_1C

40+50.00

C=171_STAGE_1B
F=0_STAGE_1B
C=0_STAGE_1C
F=62_STAGE_1C

F.A. RTE.	SECTION	COUNTY	TOTAL SHEETS	SHEET NO.
310	42-2	JERSEY	399	320
STA.		TO STA.		
FED. ROAD DIST. NO.		ILLINOIS	FED. AID PROJECT	



42+00.00

C=24_STAGE_1A
 F=9_STAGE_1A
 C=26_STAGE_1C
 F=0_STAGE_1C

41+50.00

C=28_STAGE_1A
 F=2_STAGE_1A
 C=27_STAGE_1C
 F=0_STAGE_1C

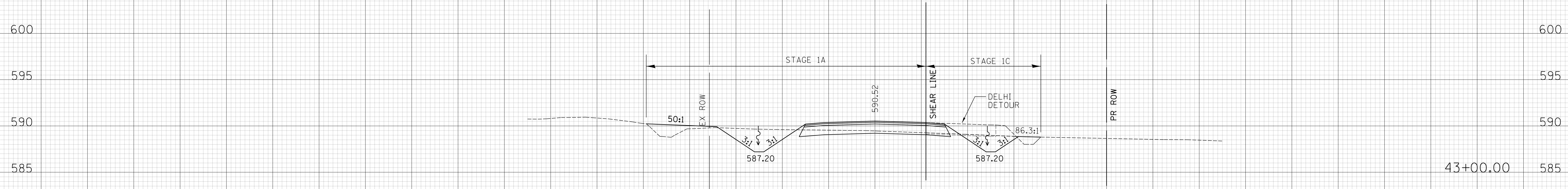
DATE _____
 BY _____
 SURVEYED _____
 PLOTTED _____
 NOTE BOOK _____
 AREAS CHECKED _____

DATE _____
 BY _____
 SURVEYED _____
 PLOTTED _____
 NOTE BOOK _____
 AREAS CHECKED _____

F.A. RTE.	SECTION	COUNTY	TOTAL SHEETS	SHEET NO.
310	42-2	JERSEY	399	321
STA.	TO STA.			
FED. ROAD DIST. NO.	ILLINOIS	FED. AID PROJECT		

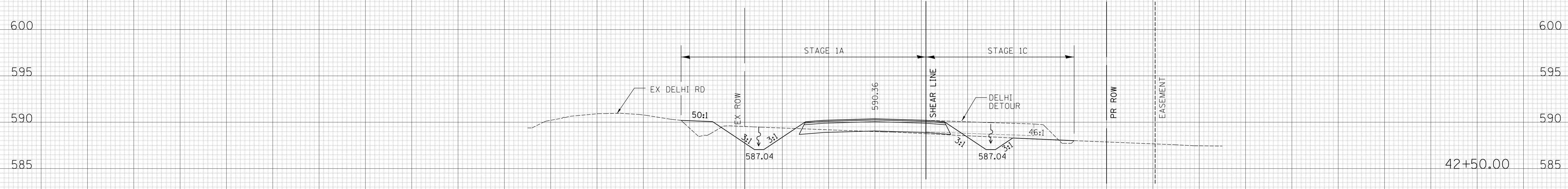
170 160 150 140 130 120 110 100 90 80 70 60 50 40 30 20 10 0 10 20 30 40 50 60 70 80 90 100 110 120 130

DATE	
BY	
FINAL SURVEY	
SURVEYED	
PLOTTED	
NOTE BOOK	
AREAS CHECKED	
NO.	



43+00.00
 C=33_STAGE_1A
 F=10_STAGE_1A
 C=12_STAGE_1C
 F=4_STAGE_1C

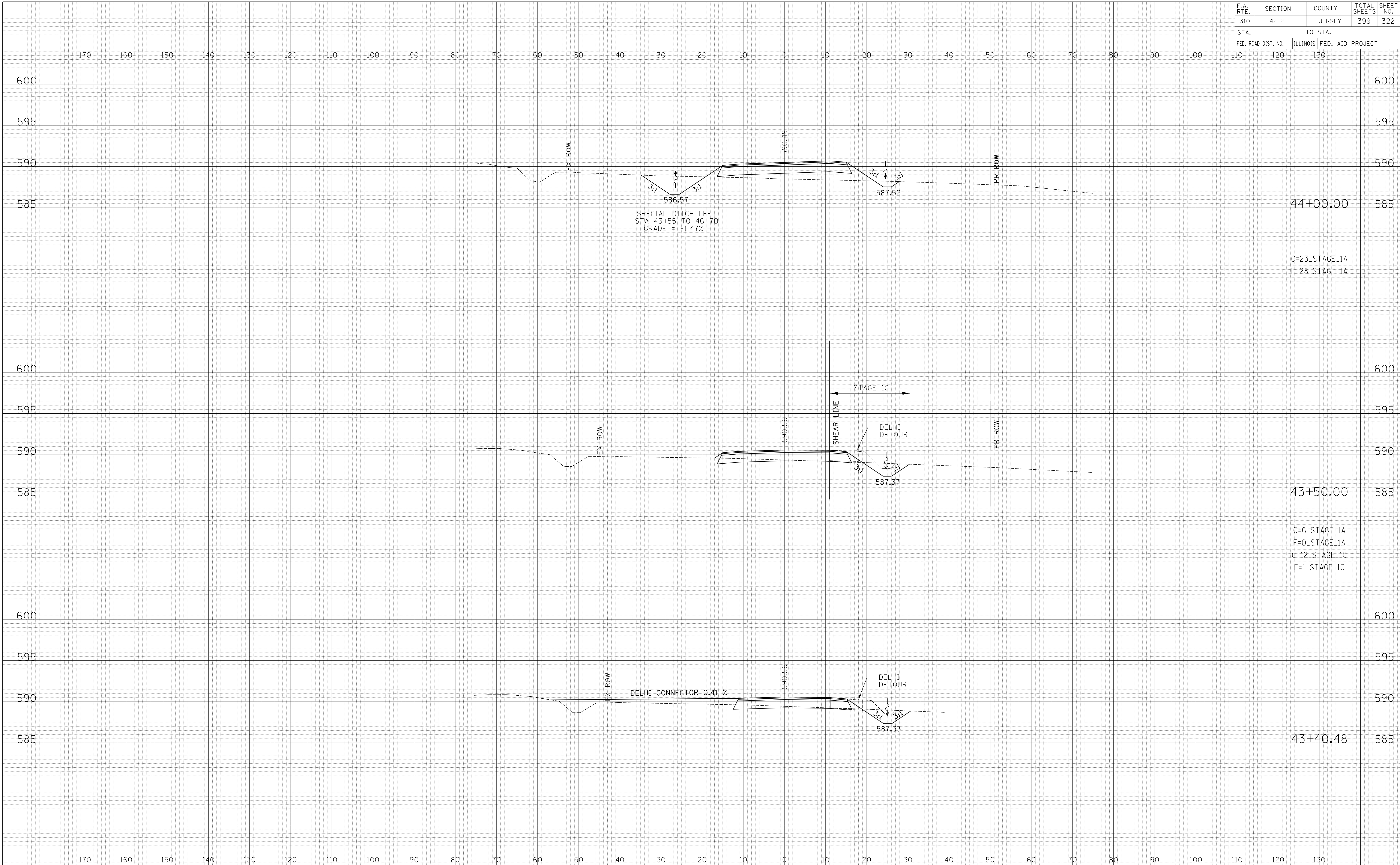
DATE	
BY	
ORIGINAL SURVEY	
SURVEYED	
PLOTTED	
NOTE BOOK	
AREAS CHECKED	
NO.	



42+50.00
 C=26_STAGE_1A
 F=10_STAGE_1A
 C=19_STAGE_1C
 F=2_STAGE_1C

170 160 150 140 130 120 110 100 90 80 70 60 50 40 30 20 10 0 10 20 30 40 50 60 70 80 90 100 110 120 130

F.A. RTE.	SECTION	COUNTY	TOTAL SHEETS	SHEET NO.
310	42-2	JERSEY	399	322
STA.	TO STA.			
FED. ROAD DIST. NO.	ILLINOIS	FED. AID PROJECT		



DATE _____
 BY _____
 SURVEYED _____
 PLOTTED _____
 NOTE BOOK _____
 AREAS CHECKED _____

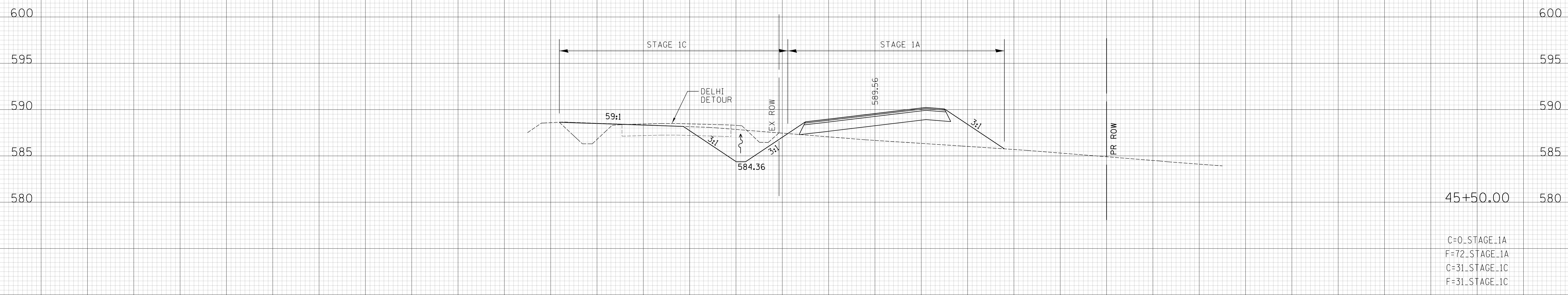
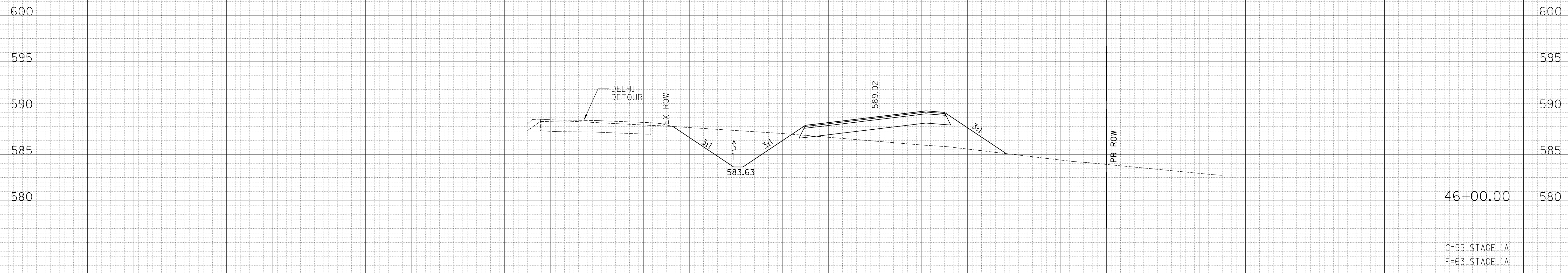
DATE _____
 BY _____
 SURVEYED _____
 PLOTTED _____
 NOTE BOOK _____
 AREAS CHECKED _____

F.A. RTE.	SECTION	COUNTY	TOTAL SHEETS	SHEET NO.
310	42-2	JERSEY	399	324
STA.	TO STA.			
FED. ROAD DIST. NO.	ILLINOIS	FED. AID PROJECT		

170 160 150 140 130 120 110 100 90 80 70 60 50 40 30 20 10 0 10 20 30 40 50 60 70 80 90 100 110 120 130

DATE	
BY	
FINAL SURVEY	
SURVEYED	
PLOTTED	
NOTE BOOK	
AREAS CHECKED	
NO.	

DATE	
BY	
ORIGINAL SURVEY	
SURVEYED	
PLOTTED	
NOTE BOOK	
AREAS CHECKED	
NO.	



170 160 150 140 130 120 110 100 90 80 70 60 50 40 30 20 10 0 10 20 30 40 50 60 70 80 90 100 110 120 130

F.A. RTE.	SECTION	COUNTY	TOTAL SHEETS	SHEET NO.
310	42-2	JERSEY	399	325
STA.	TO STA.			
FED. ROAD DIST. NO.	ILLINOIS	FED. AID PROJECT		

170 160 150 140 130 120 110 100 90 80 70 60 50 40 30 20 10 0 10 20 30 40 50 60 70 80 90 100 110 120 130

DATE _____
 BY _____
 SURVEYED _____
 PLOTTED _____
 NOTE BOOK NO. _____
 AREAS CHECKED _____

600

595

590

585

580

600

595

590

585

580

46+70.00

C=36_STAGE_1A
 F=131_STAGE_1A

DATE _____
 BY _____
 SURVEYED _____
 PLOTTED _____
 NOTE BOOK NO. _____
 AREAS CHECKED _____

600

595

590

585

580

600

595

590

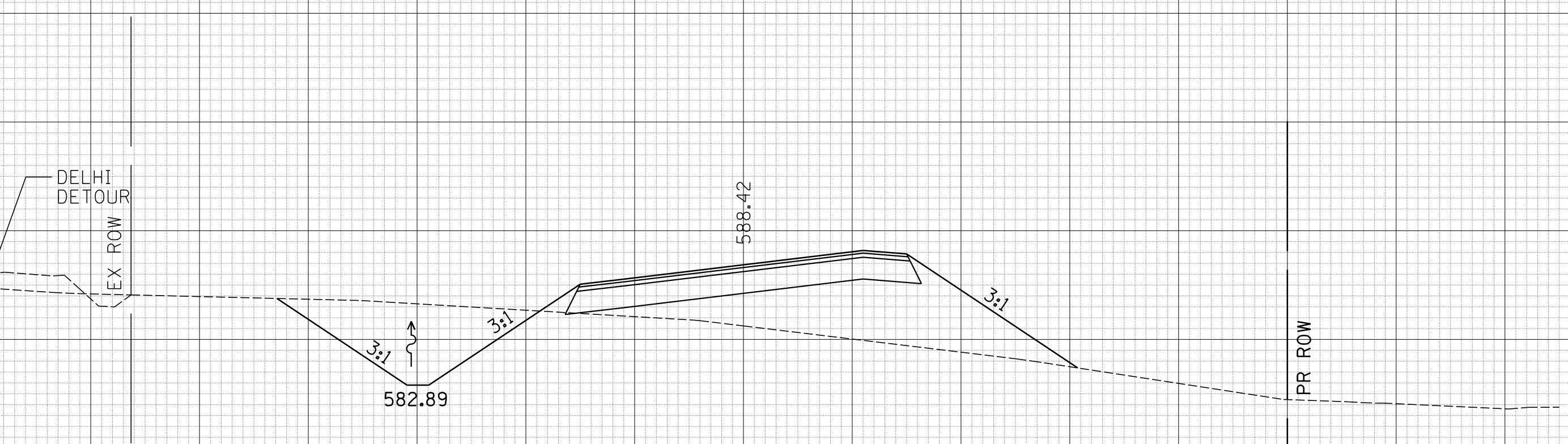
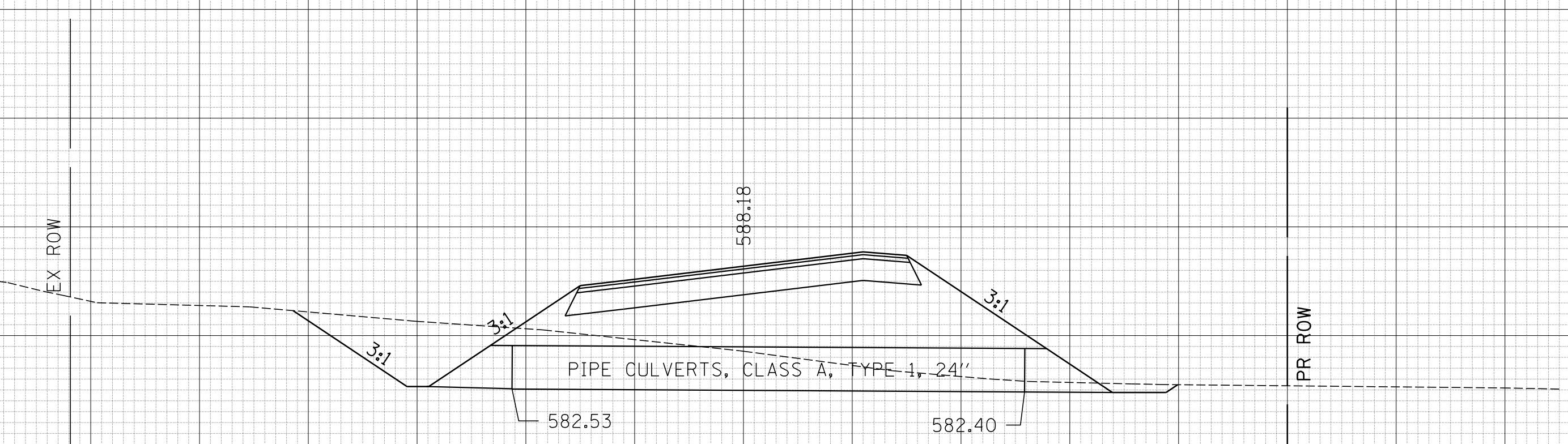
585

580

46+50.00

C=49_STAGE_1A
 F=79_STAGE_1A

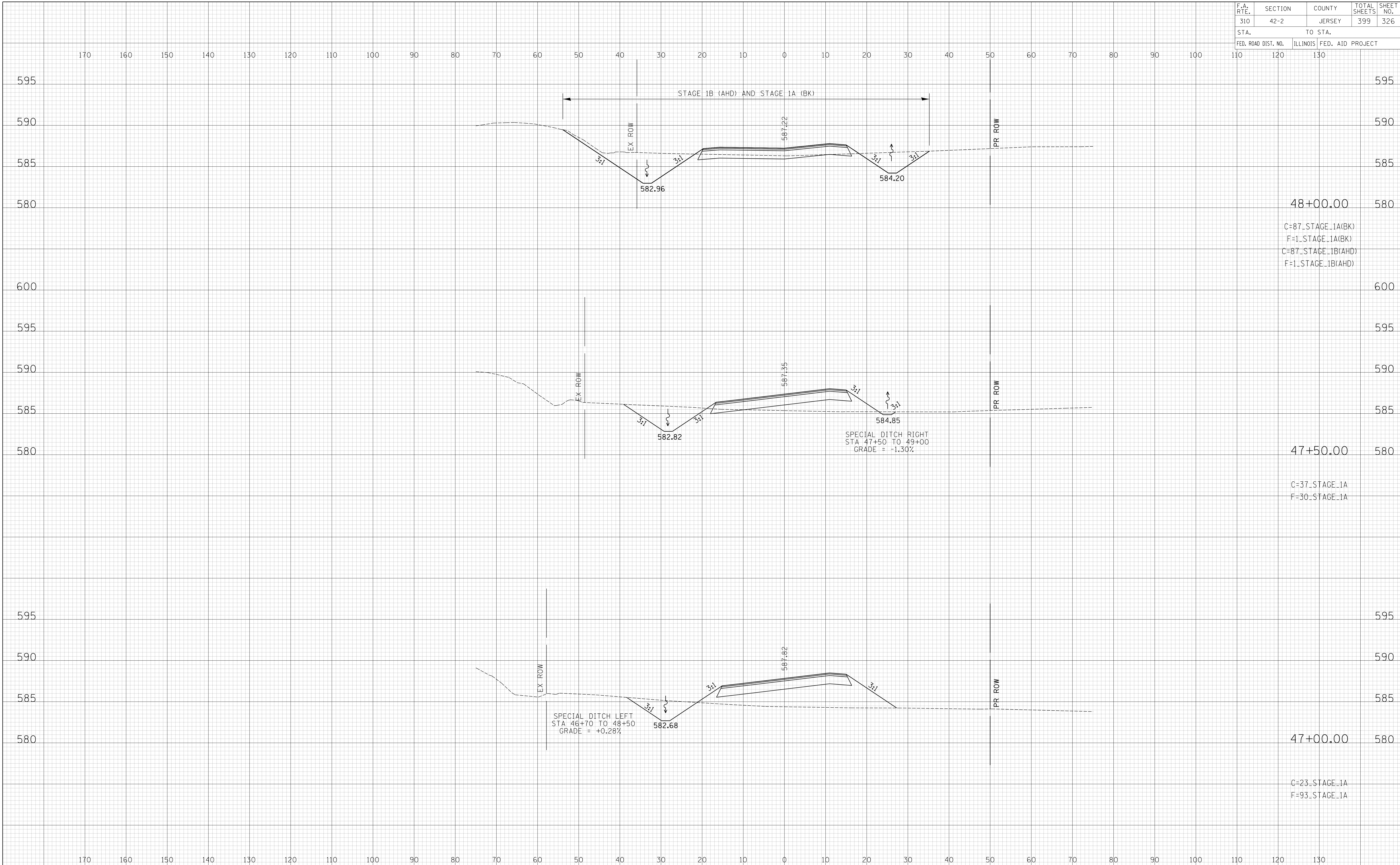
170 160 150 140 130 120 110 100 90 80 70 60 50 40 30 20 10 0 10 20 30 40 50 60 70 80 90 100 110 120 130



F.A. RTE.	SECTION	COUNTY	TOTAL SHEETS	SHEET NO.
310	42-2	JERSEY	399	326
STA.		TO STA.		
FED. ROAD DIST. NO.		ILLINOIS FED. AID PROJECT		

DATE _____
 BY _____
 SURVEYED _____
 PLOTTED _____
 NOTE BOOK _____
 NO. _____
 AREAS CHECKED _____

DATE _____
 BY _____
 SURVEYED _____
 PLOTTED _____
 NOTE BOOK _____
 NO. _____
 AREAS CHECKED _____



48+00.00
 C=87_STAGE_1A(BK)
 F=1_STAGE_1A(BK)
 C=87_STAGE_1B(AHD)
 F=1_STAGE_1B(AHD)

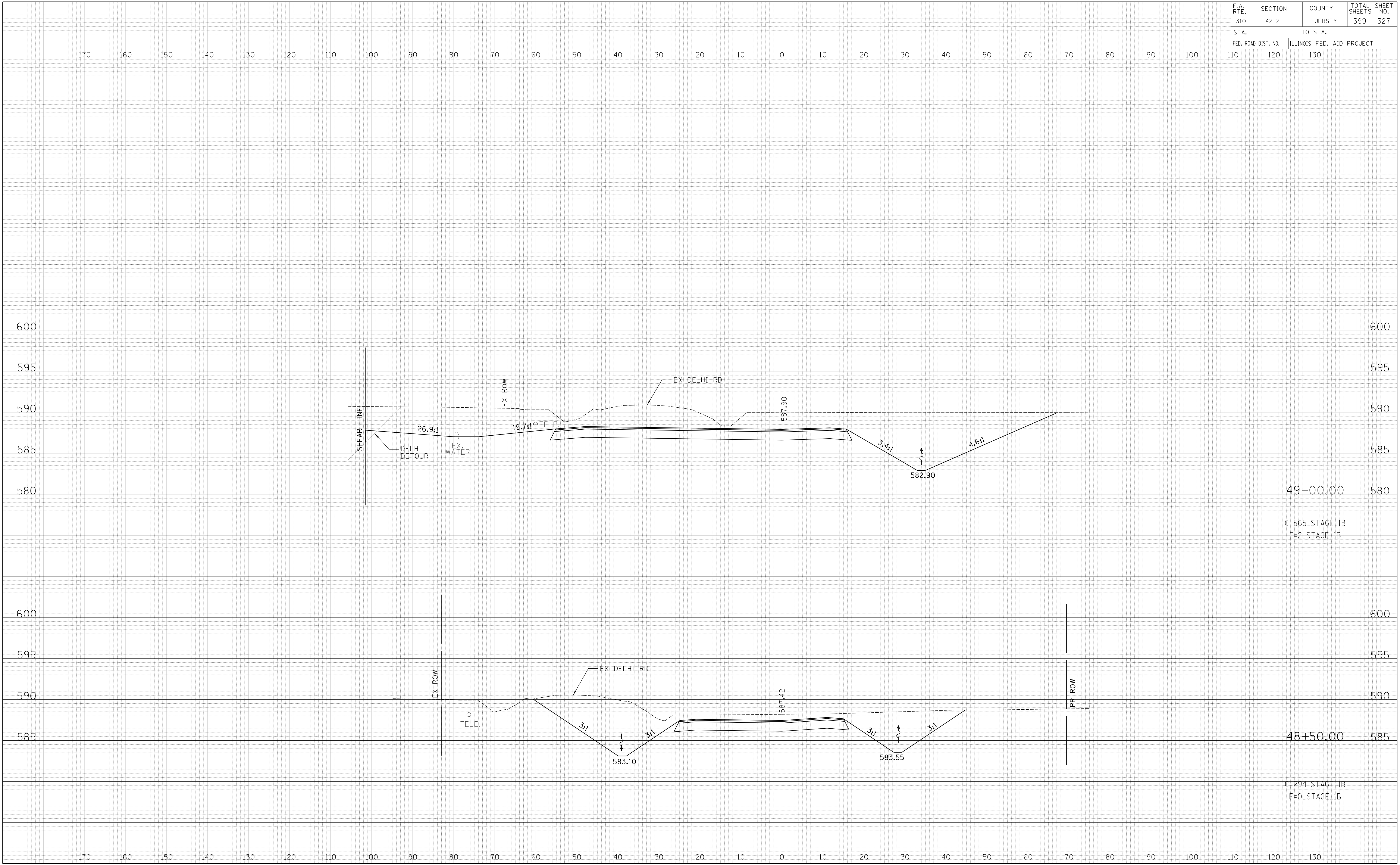
47+50.00
 C=37_STAGE_1A
 F=30_STAGE_1A

47+00.00
 C=23_STAGE_1A
 F=93_STAGE_1A

F.A. RTE.	SECTION	COUNTY	TOTAL SHEETS	SHEET NO.
310	42-2	JERSEY	399	327
STA.		TO STA.		
FED. ROAD DIST. NO.		ILLINOIS	FED. AID PROJECT	

DATE	BY
FINAL SURVEY	SURVEYED
NOTE BOOK NO.	PLOTTED
	DATE
	AREAS CHECKED

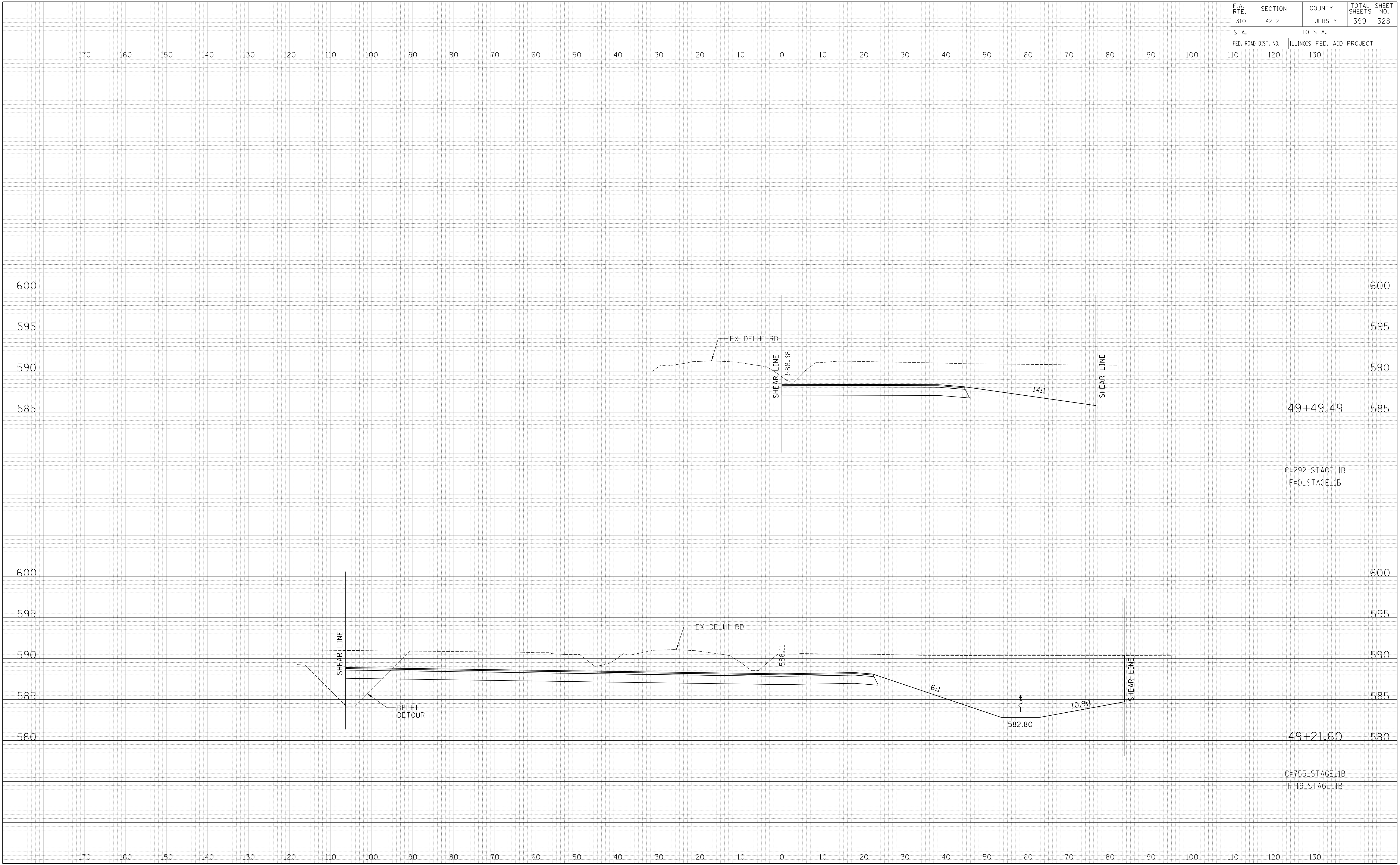
DATE	BY
ORIGINAL SURVEY	SURVEYED
NOTE BOOK NO.	PLOTTED
	DATE
	AREAS CHECKED



F.A. RTE.	SECTION	COUNTY	TOTAL SHEETS	SHEET NO.
310	42-2	JERSEY	399	328
STA.		TO STA.		
FED. ROAD DIST. NO.		ILLINOIS	FED. AID PROJECT	

BY	DATE
FINAL SURVEY	SURVEYED
NOTE BOOK	PLOTTED
NO.	DATE
AREAS CHECKED	

BY	DATE
ORIGINAL SURVEY	SURVEYED
NOTE BOOK	PLOTTED
NO.	DATE
AREAS CHECKED	



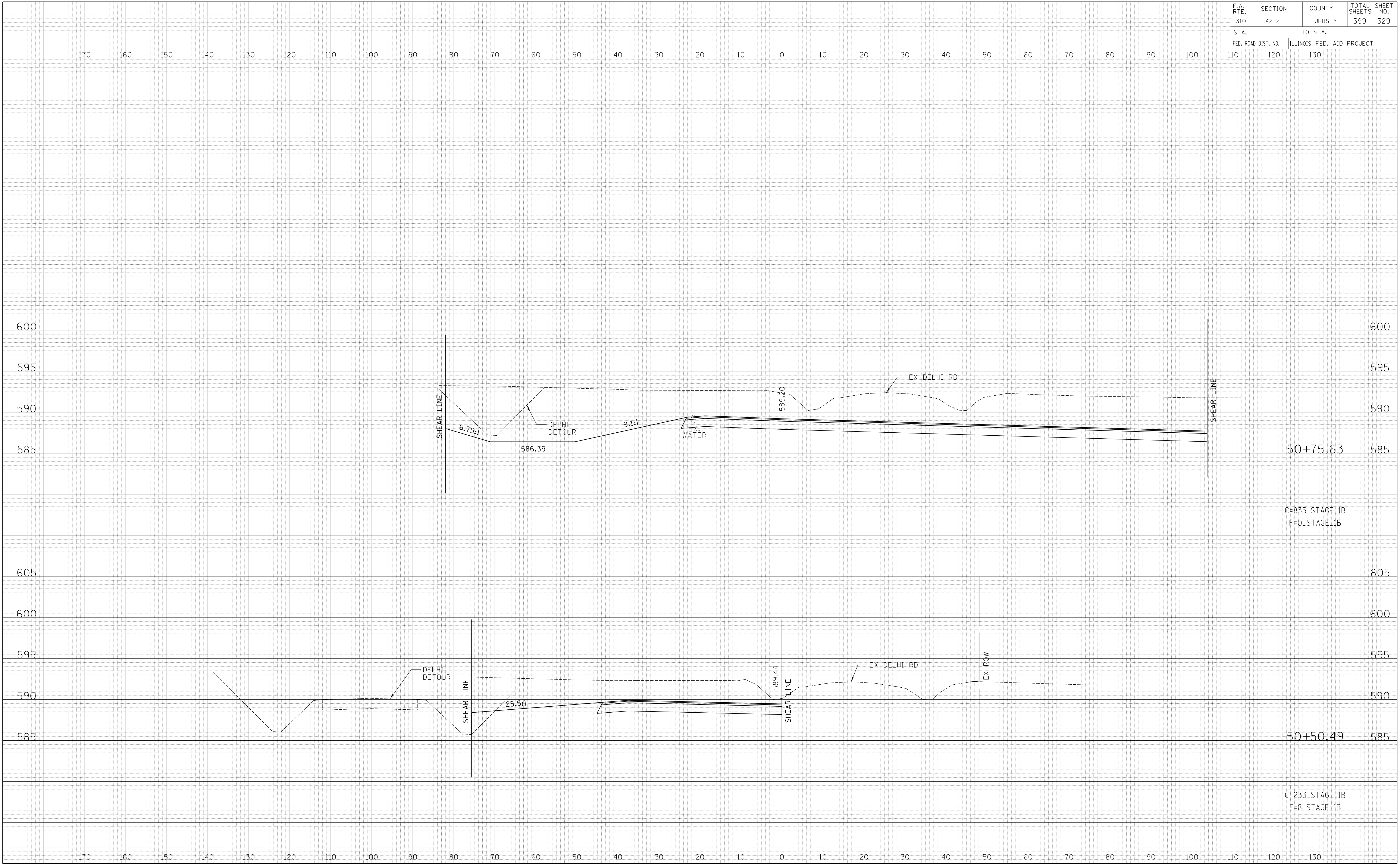
49+49.49
 C=292_STAGE.1B
 F=0_STAGE.1B

49+21.60
 C=755_STAGE.1B
 F=19_STAGE.1B

F.A. RTE.	SECTION	COUNTY	TOTAL SHEETS	SHEET NO.
310	42-2	JERSEY	399	329
STA.		TO STA.		
FED. ROAD DIST. NO.		ILLINOIS FED. AID PROJECT		

BY	DATE
FINAL SURVEY	SURVEYED
NOTE BOOK NO.	PLOTTED
	DATE
	AREAS CHECKED

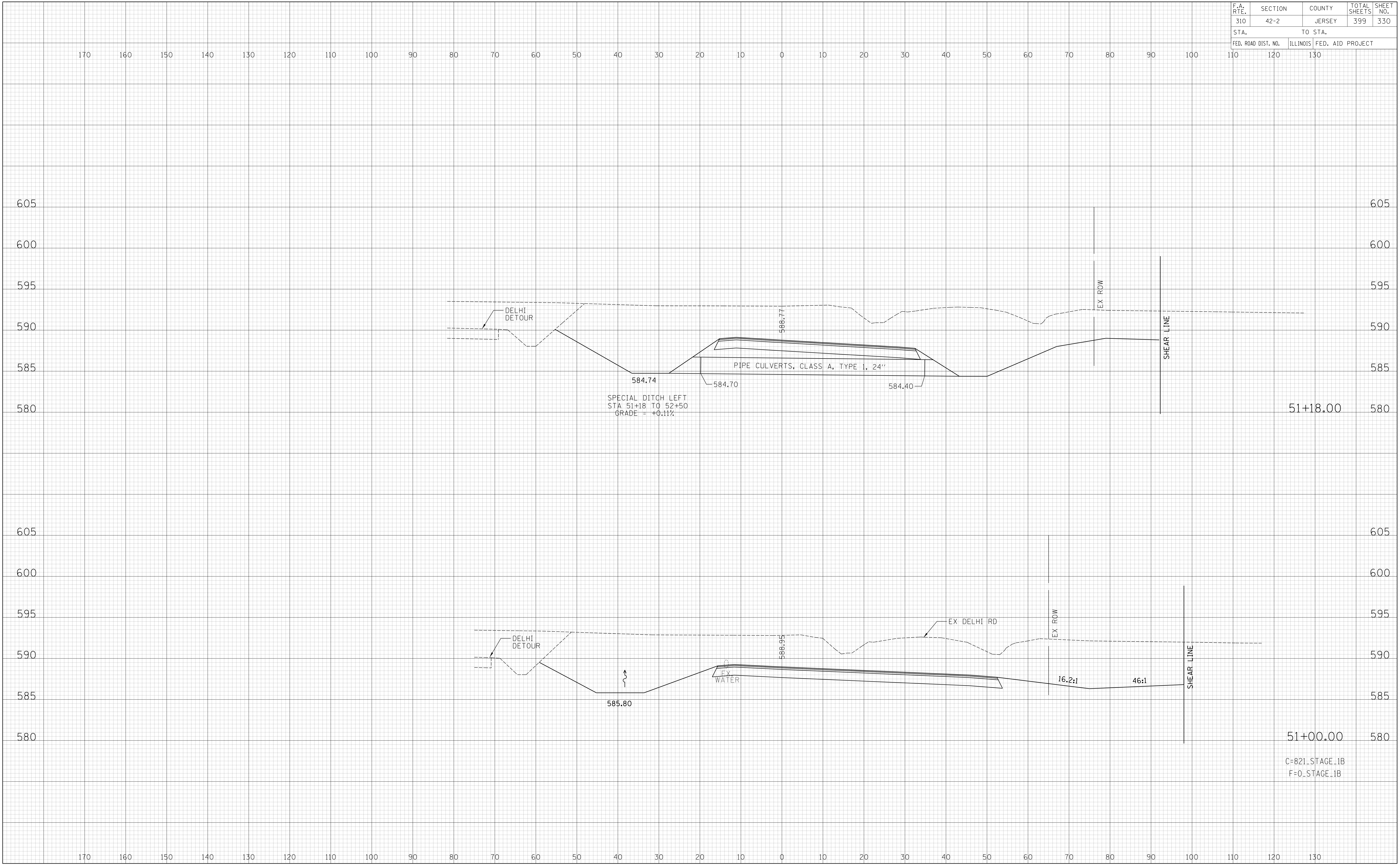
BY	DATE
ORIGINAL SURVEY	SURVEYED
NOTE BOOK NO.	PLOTTED
	DATE
	AREAS CHECKED



F.A. RTE.	SECTION	COUNTY	TOTAL SHEETS	SHEET NO.
310	42-2	JERSEY	399	330
STA.		TO STA.		
FED. ROAD DIST. NO.		ILLINOIS	FED. AID PROJECT	

BY	DATE
FINAL SURVEY	SURVEYED
NOTE BOOK NO.	PLOTTED DATE
	AREAS CHECKED

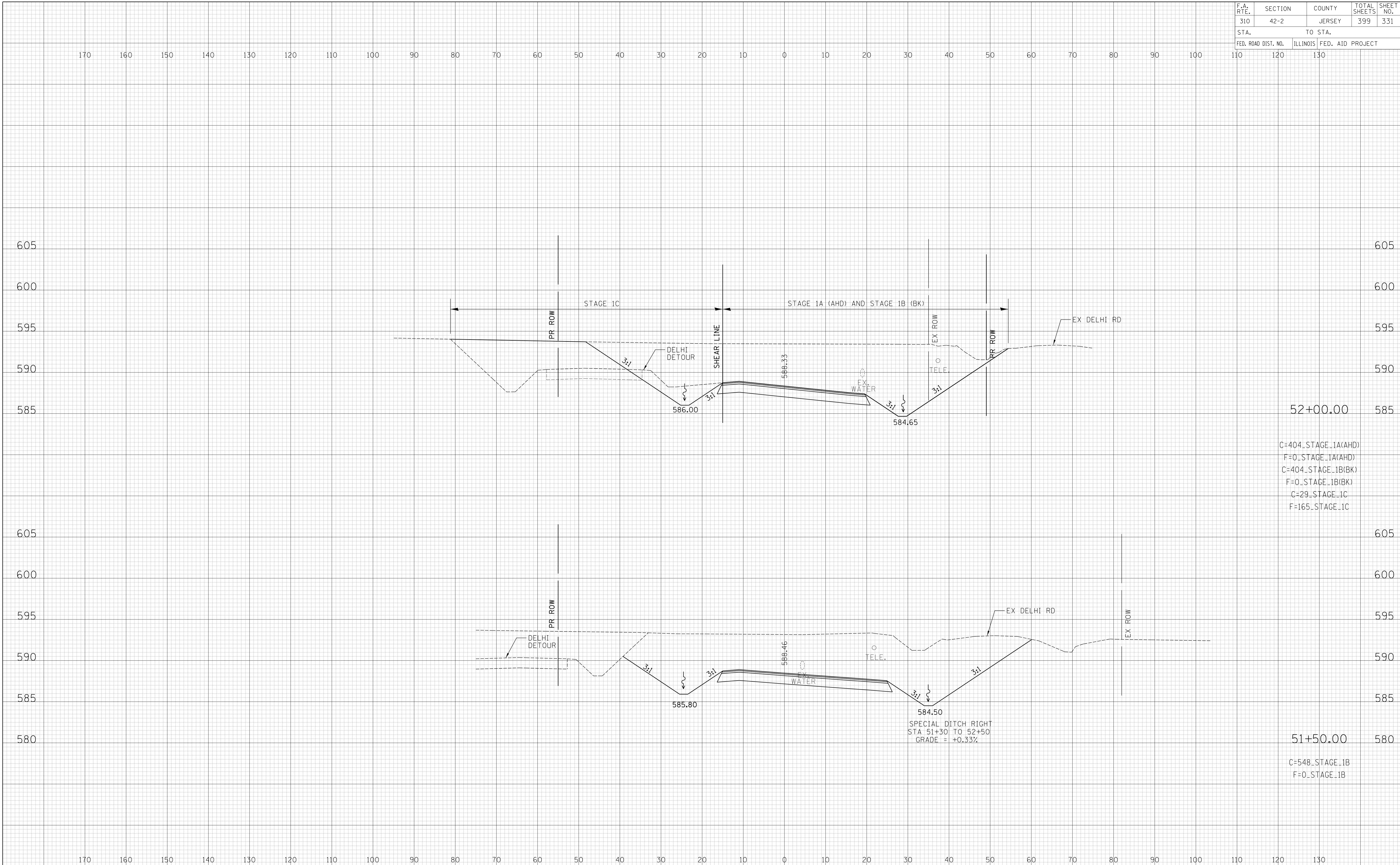
BY	DATE
ORIGINAL SURVEY	SURVEYED
NOTE BOOK NO.	PLOTTED DATE
	AREAS CHECKED



F.A. RTE.	SECTION	COUNTY	TOTAL SHEETS	SHEET NO.
310	42-2	JERSEY	399	331
STA.		TO STA.		
FED. ROAD DIST. NO.		ILLINOIS	FED. AID PROJECT	

BY _____ DATE _____
 SURVEYED _____
 PLOTTED _____
 NOTE BOOK NO. _____
 AREAS CHECKED _____

BY _____ DATE _____
 SURVEYED _____
 PLOTTED _____
 NOTE BOOK NO. _____
 AREAS CHECKED _____



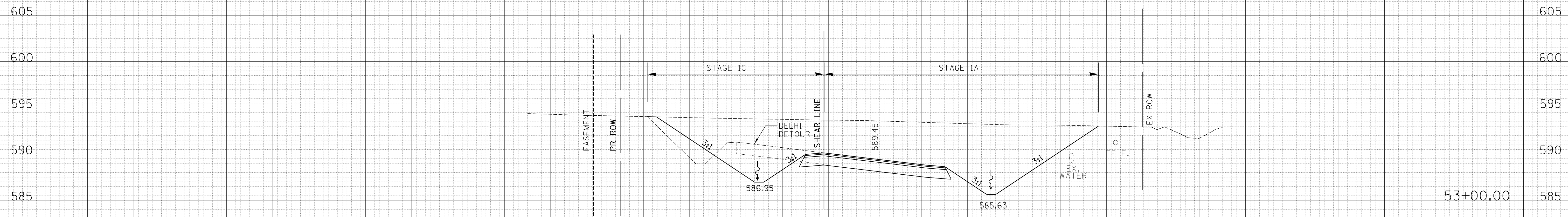
C=404_STAGE_1A(AHD)
 F=0_STAGE_1A(AHD)
 C=404_STAGE_1B(BK)
 F=0_STAGE_1B(BK)
 C=29_STAGE_1C
 F=165_STAGE_1C

C=548_STAGE_1B
 F=0_STAGE_1B

F.A. RTE.	SECTION	COUNTY	TOTAL SHEETS	SHEET NO.
310	42-2	JERSEY	399	332
STA.		TO STA.		
FED. ROAD DIST. NO.		ILLINOIS	FED. AID PROJECT	

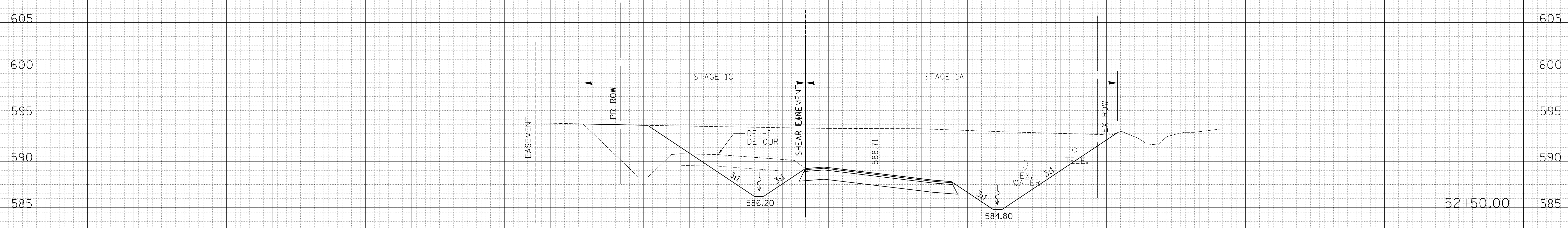
170 160 150 140 130 120 110 100 90 80 70 60 50 40 30 20 10 0 10 20 30 40 50 60 70 80 90 100 110 120 130

DATE	BY
FINAL SURVEY	SURVEYED
NOTE BOOK NO.	PLOTTED DATE
	AREAS CHECKED



53+00.00
 C=299_STAGE_1A
 F=0_STAGE_1A
 C=33_STAGE_1C
 F=20_STAGE_1C

DATE	BY
ORIGINAL SURVEY	SURVEYED
NOTE BOOK NO.	PLOTTED DATE
	AREAS CHECKED



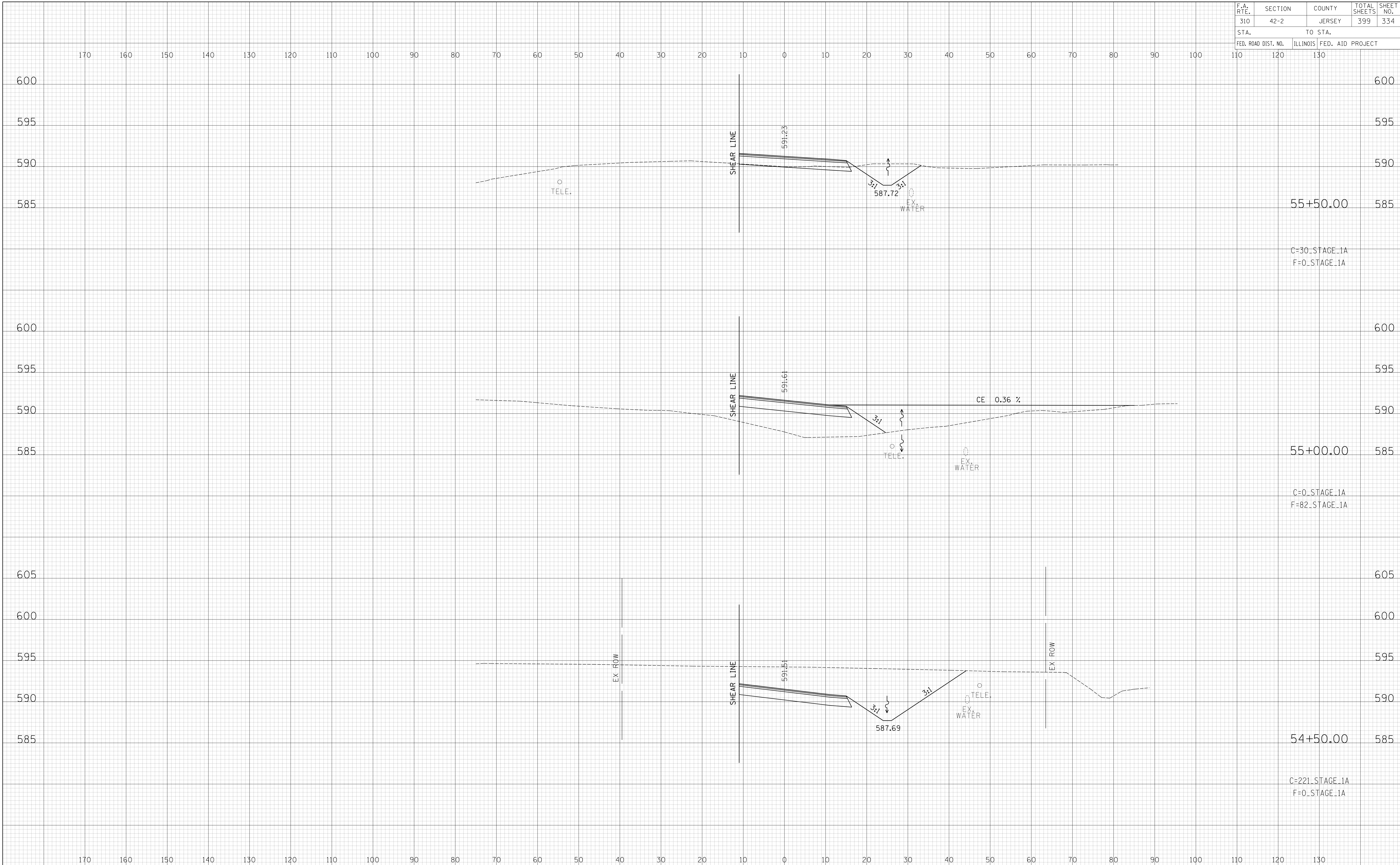
52+50.00
 C=378_STAGE_1A
 F=0_STAGE_1A
 C=36_STAGE_1C
 F=71_STAGE_1C

170 160 150 140 130 120 110 100 90 80 70 60 50 40 30 20 10 0 10 20 30 40 50 60 70 80 90 100 110 120 130

F.A. RTE.	SECTION	COUNTY	TOTAL SHEETS	SHEET NO.
310	42-2	JERSEY	399	334
STA.		TO STA.		
FED. ROAD DIST. NO.		ILLINOIS	FED. AID PROJECT	

BY _____ DATE _____
 SURVEYED _____
 PLOTTED _____
 NOTE BOOK _____
 AREAS CHECKED _____

BY _____ DATE _____
 SURVEYED _____
 PLOTTED _____
 NOTE BOOK _____
 AREAS CHECKED _____



F.A. RTE.	SECTION	COUNTY	TOTAL SHEETS	SHEET NO.
310	42-2	JERSEY	399	335
STA.		TO STA.		
FED. ROAD DIST. NO.		ILLINOIS	FED. AID PROJECT	

170 160 150 140 130 120 110 100 90 80 70 60 50 40 30 20 10 0 10 20 30 40 50 60 70 80 90 100 110 120 130

DATE _____
 BY _____
 SURVEYED _____
 PLOTTED _____
 NOTE BOOK _____
 AREAS CHECKED _____

600

595

590

585

580

600

595

590

585

580

PR ROW

589.08

TELE.

TELE.
EX.
WATER

3:1
585.81

3:1

56+50.00

C=16_STAGE.1A
F=100_STAGE.1A

DATE _____
 BY _____
 SURVEYED _____
 PLOTTED _____
 NOTE BOOK _____
 AREAS CHECKED _____

600

595

590

585

580

600

595

590

585

580

EX ROW

590.39

TELE.

EX.
WATER

3:1

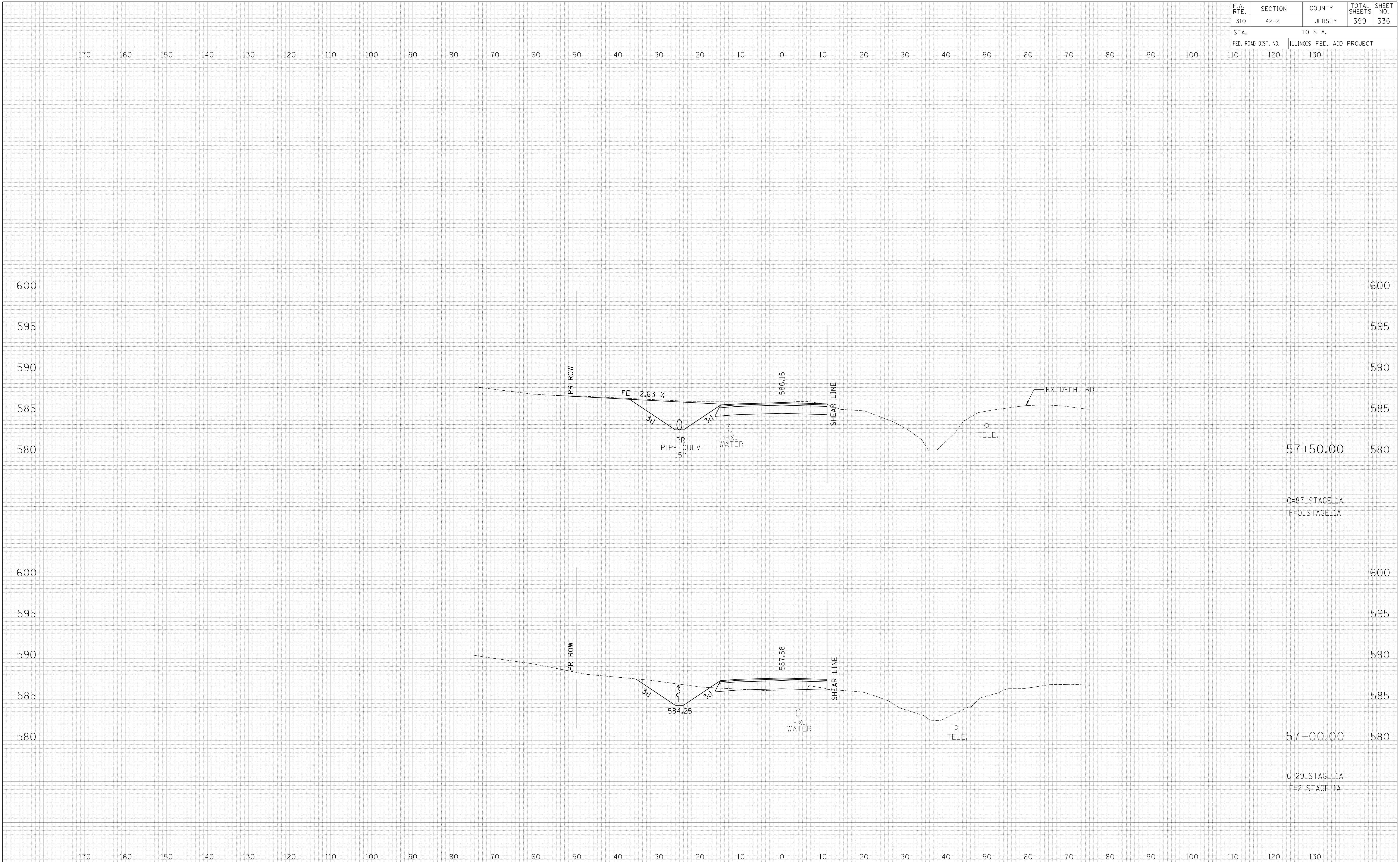
3:1

56+00.00

C=0_STAGE.1A
F=126_STAGE.1A

170 160 150 140 130 120 110 100 90 80 70 60 50 40 30 20 10 0 10 20 30 40 50 60 70 80 90 100 110 120 130

F.A. RTE.	SECTION	COUNTY	TOTAL SHEETS	SHEET NO.
310	42-2	JERSEY	399	336
STA.		TO STA.		
FED. ROAD DIST. NO.		ILLINOIS	FED. AID PROJECT	



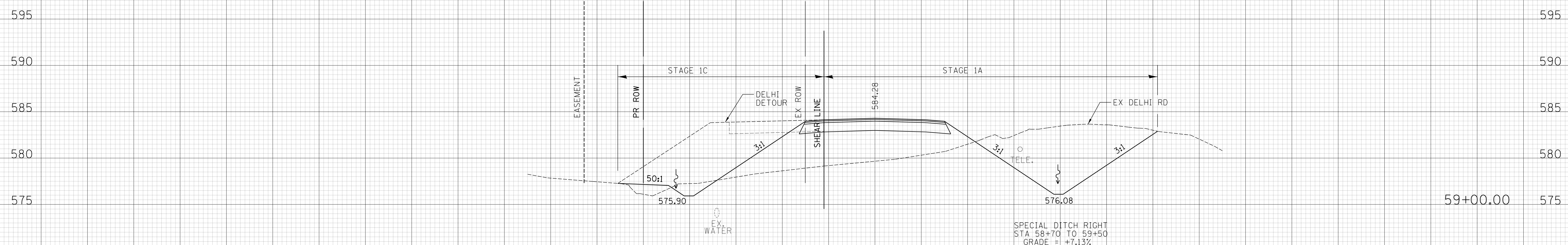
DATE _____
 BY _____
 SURVEYED _____
 PLOTTED _____
 NOTE BOOK _____
 AREAS CHECKED _____

DATE _____
 BY _____
 ORIGINAL SURVEY _____
 PLOTTED _____
 NOTE BOOK _____
 AREAS CHECKED _____

F.A. RTE.	SECTION	COUNTY	TOTAL SHEETS	SHEET NO.
310	42-2	JERSEY	399	338
STA.		TO STA.		
FED. ROAD DIST. NO.		ILLINOIS	FED. AID PROJECT	

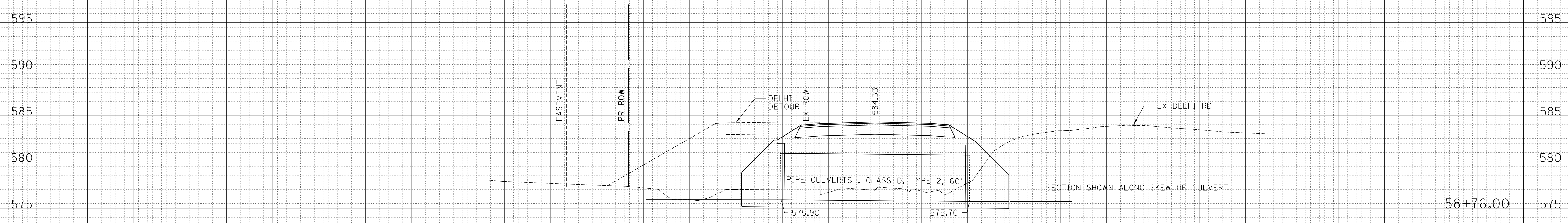
170 160 150 140 130 120 110 100 90 80 70 60 50 40 30 20 10 0 10 20 30 40 50 60 70 80 90 100 110 120 130

DATE _____
 BY _____
 SURVEYED _____
 PLOTTED _____
 NOTE BOOK NO. _____
 AREAS CHECKED _____



C=158_STAGE_1A
 F=89_STAGE_1A
 C=126_STAGE_1C
 F=1_STAGE_1C

DATE _____
 BY _____
 SURVEYED _____
 PLOTTED _____
 NOTE BOOK NO. _____
 AREAS CHECKED _____



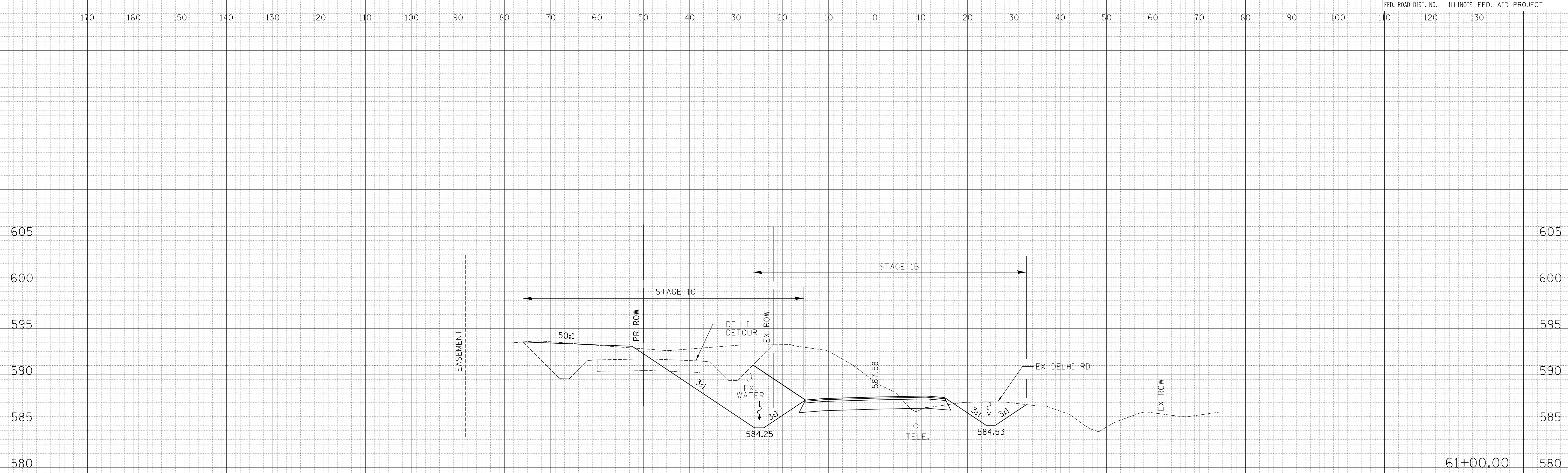
170 160 150 140 130 120 110 100 90 80 70 60 50 40 30 20 10 0 10 20 30 40 50 60 70 80 90 100 110 120 130

F.A. RTE.	SECTION	COUNTY	TOTAL SHEETS	SHEET NO.
310	42-2	JERSEY	399	340
STA.		TO STA.		
FED. ROAD DIST. NO.		ILLINOIS	FED. AID PROJECT	

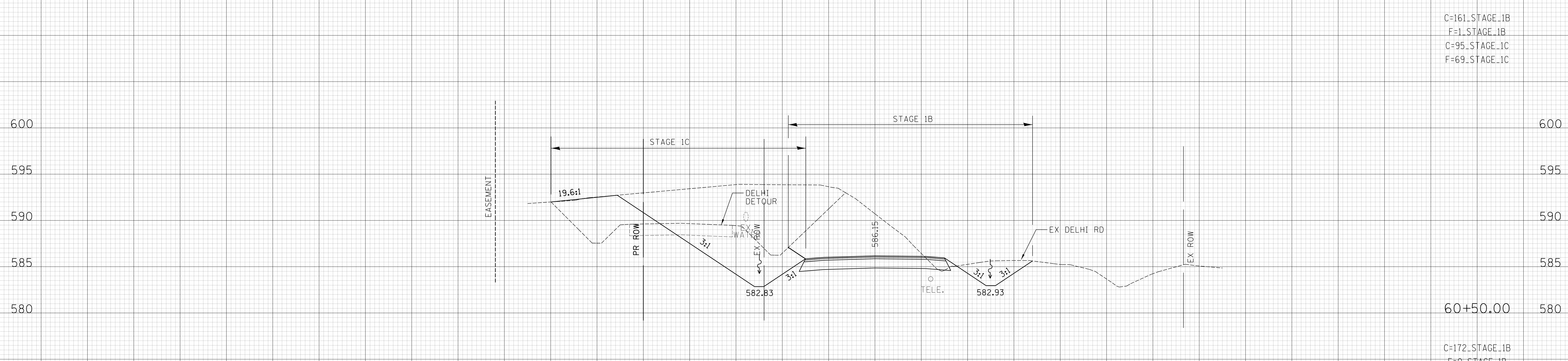
170 160 150 140 130 120 110 100 90 80 70 60 50 40 30 20 10 0 10 20 30 40 50 60 70 80 90 100 110 120 130

DATE _____
 BY _____
 SURVEYED _____
 PLOTTED _____
 NOTE BOOK NO. _____
 AREAS CHECKED _____

DATE _____
 BY _____
 SURVEYED _____
 PLOTTED _____
 NOTE BOOK NO. _____
 AREAS CHECKED _____



61+00.00
 C=161_STAGE_1B
 F=1_STAGE_1B
 C=95_STAGE_1C
 F=69_STAGE_1C



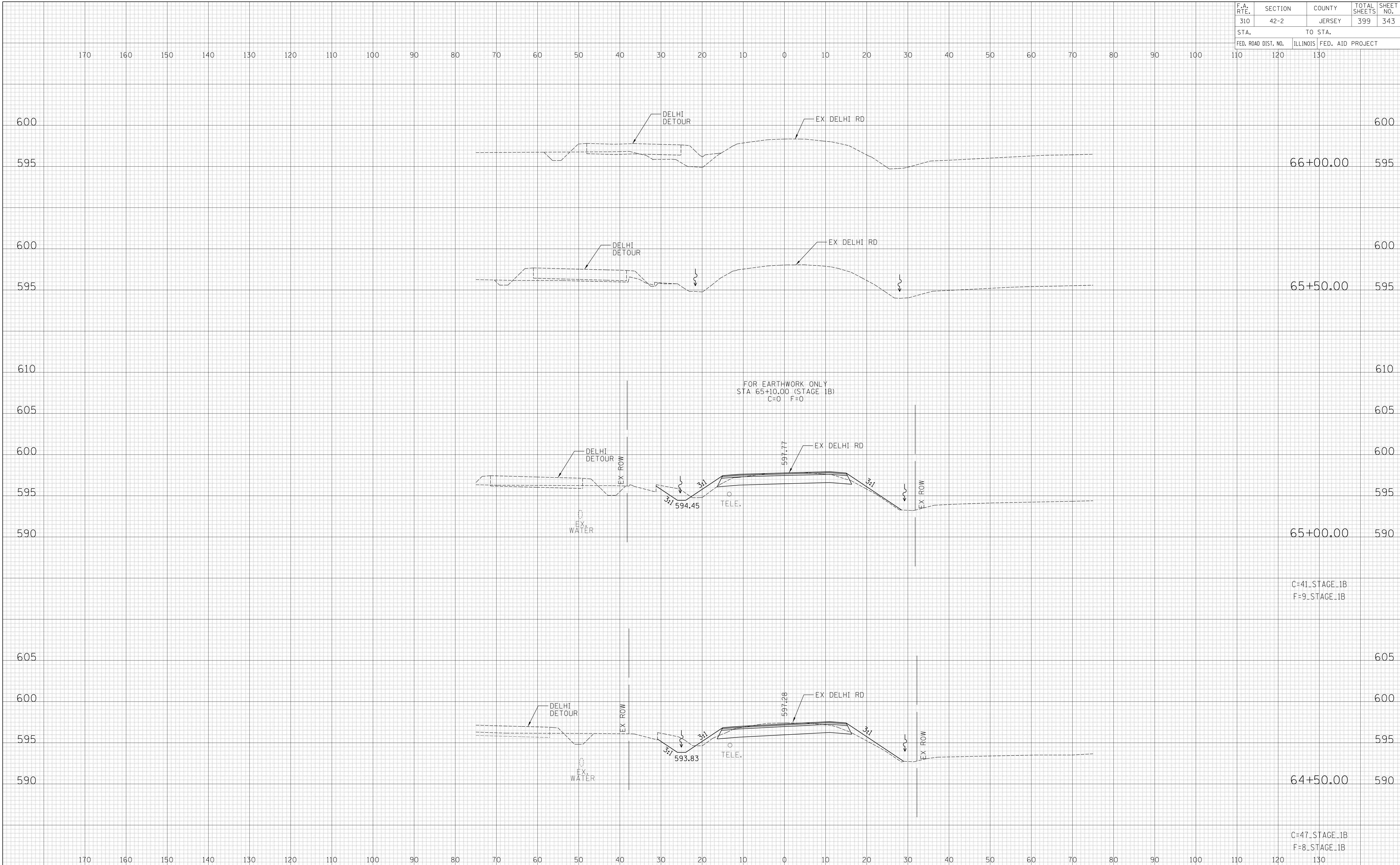
60+50.00
 C=172_STAGE_1B
 F=0_STAGE_1B
 C=77_STAGE_1C
 F=71_STAGE_1C

170 160 150 140 130 120 110 100 90 80 70 60 50 40 30 20 10 0 10 20 30 40 50 60 70 80 90 100 110 120 130

F.A. RTE.	SECTION	COUNTY	TOTAL SHEETS	SHEET NO.
310	42-2	JERSEY	399	343
STA.	TO STA.			
FED. ROAD DIST. NO.	ILLINOIS	FED. AID PROJECT		

DATE	
BY	
FINAL SURVEY	
PLOTTED	
NOTE BOOK	
AREAS CHECKED	

DATE	
BY	
ORIGINAL SURVEY	
PLOTTED	
NOTE BOOK	
AREAS CHECKED	



C=41_STAGE.1B
F=9_STAGE.1B

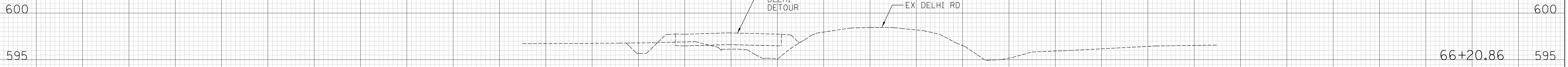
C=47_STAGE.1B
F=8_STAGE.1B

F.A. RTE.	SECTION	COUNTY	TOTAL SHEETS	SHEET NO.
310	42-2	JERSEY	399	344
STA.		TO STA.		
FED. ROAD DIST. NO.		ILLINOIS	FED. AID PROJECT	

170 160 150 140 130 120 110 100 90 80 70 60 50 40 30 20 10 0 10 20 30 40 50 60 70 80 90 100 110 120 130

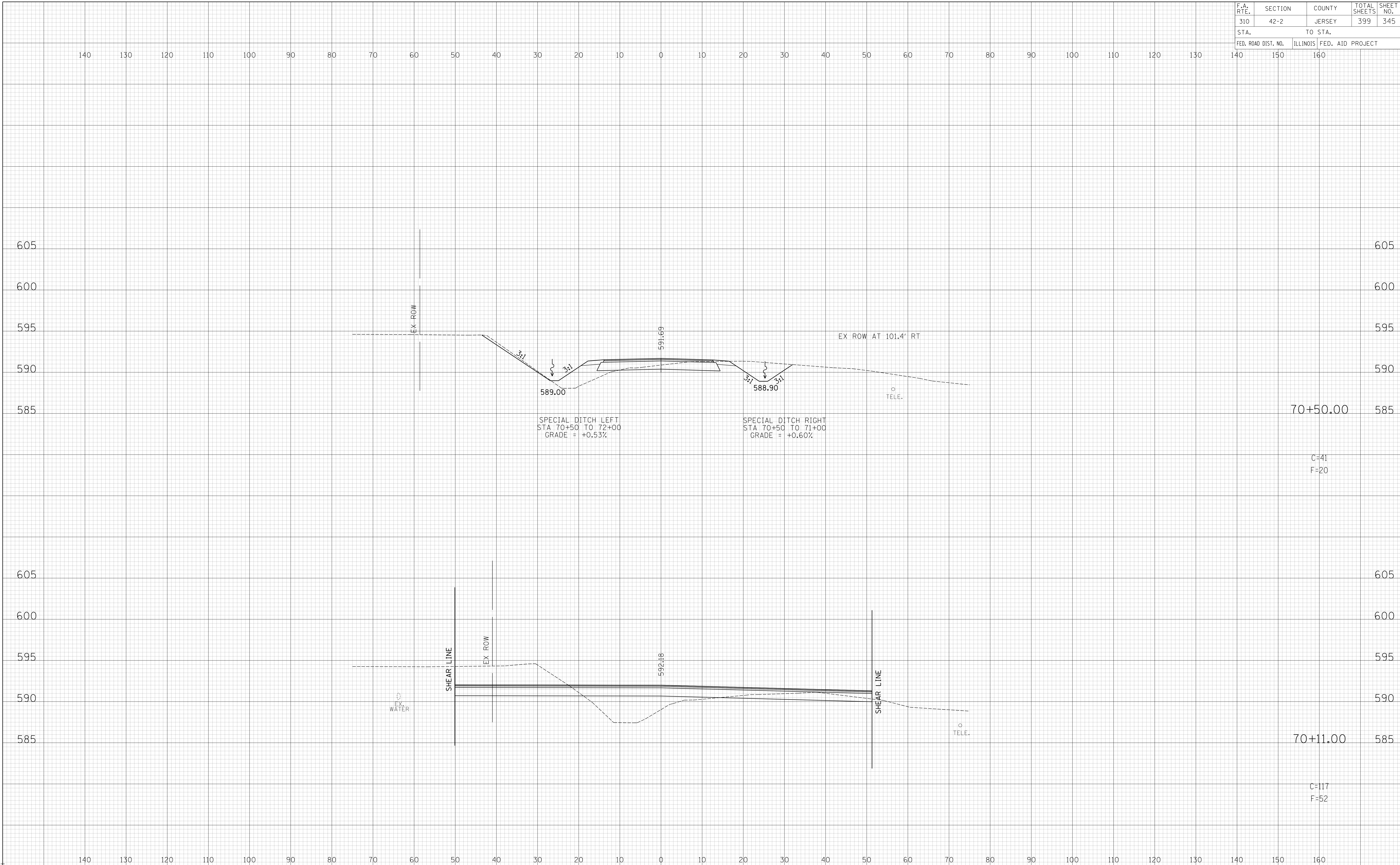
BY	DATE
FINAL SURVEY	SURVEYED
NOTE BOOK NO.	PLOTTED
	AREAS
	CHECKED

BY	DATE
ORIGINAL SURVEY	SURVEYED
NOTE BOOK NO.	PLOTTED
	AREAS
	CHECKED



170 160 150 140 130 120 110 100 90 80 70 60 50 40 30 20 10 0 10 20 30 40 50 60 70 80 90 100 110 120 130

F.A. RTE.	SECTION	COUNTY	TOTAL SHEETS	SHEET NO.
310	42-2	JERSEY	399	345
STA.	TO STA.			
FED. ROAD DIST. NO.	ILLINOIS	FED. AID PROJECT		



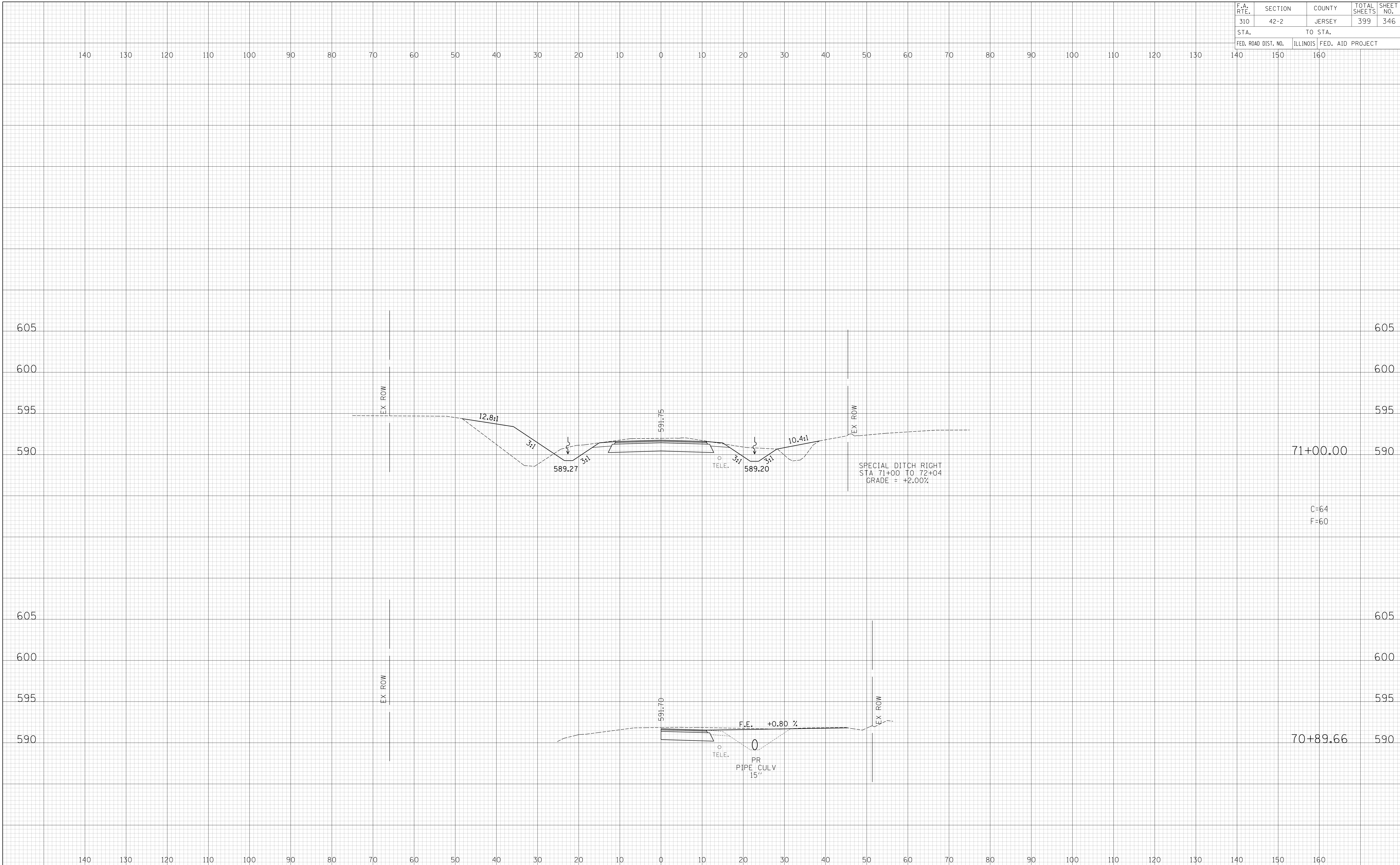
DATE _____
 BY _____
 SURVEYED _____
 PLOTTED _____
 NOTE BOOK _____
 AREAS CHECKED _____

DATE _____
 BY _____
 SURVEYED _____
 PLOTTED _____
 NOTE BOOK _____
 AREAS CHECKED _____

F.A. RTE.	SECTION	COUNTY	TOTAL SHEETS	SHEET NO.
310	42-2	JERSEY	399	346
STA.	TO STA.			
FED. ROAD DIST. NO.	ILLINOIS	FED. AID PROJECT		

BY _____ DATE _____
 SURVEYED _____
 PLOTTED _____
 NOTE BOOK _____
 AREAS CHECKED _____

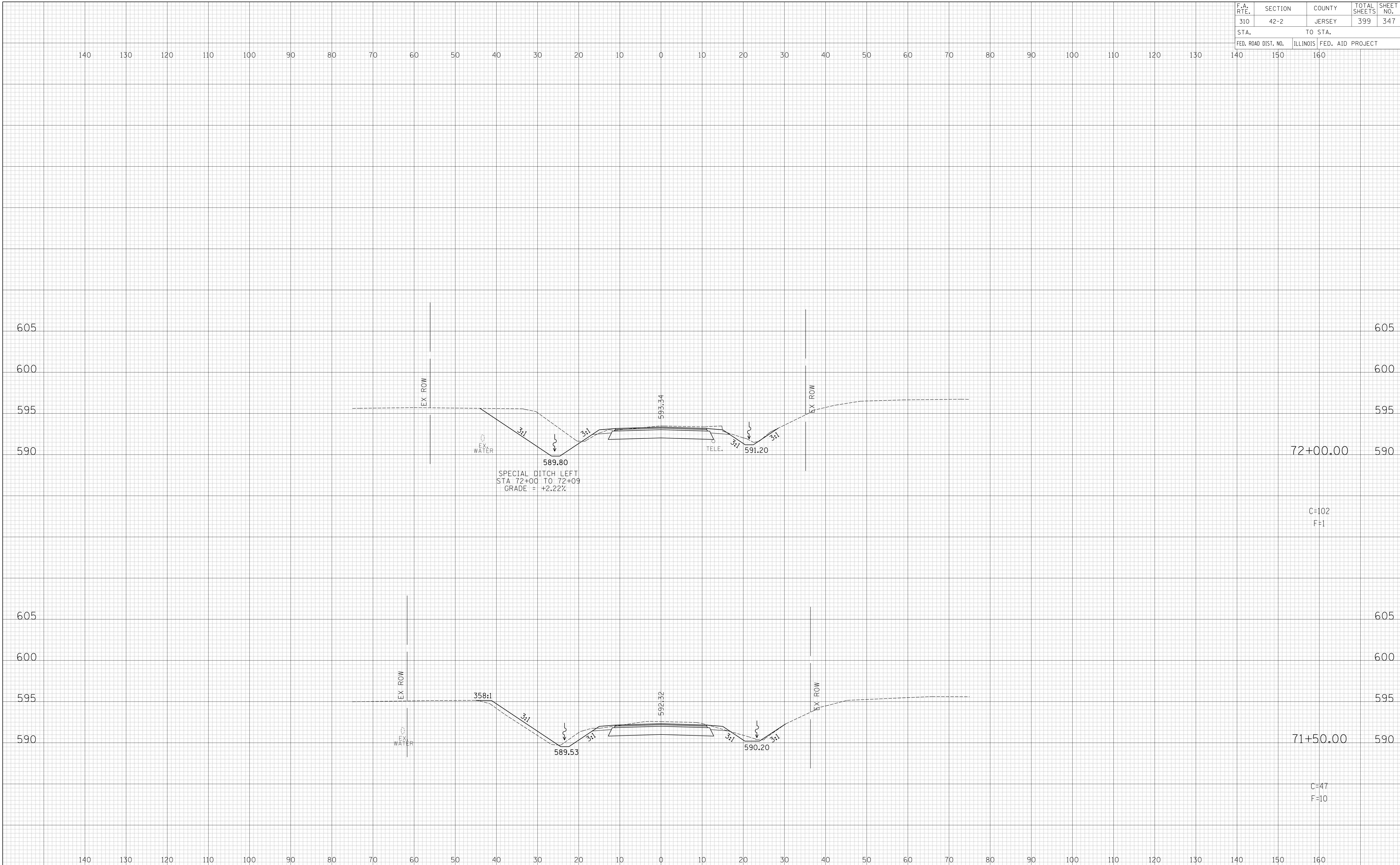
BY _____ DATE _____
 SURVEYED _____
 PLOTTED _____
 NOTE BOOK _____
 AREAS CHECKED _____



F.A. RTE.	SECTION	COUNTY	TOTAL SHEETS	SHEET NO.
310	42-2	JERSEY	399	347
STA.	TO STA.			
FED. ROAD DIST. NO.	ILLINOIS	FED. AID PROJECT		

DATE	BY
NO.	NO.
NO.	NO.
NO.	NO.
NO.	NO.

DATE	BY
NO.	NO.
NO.	NO.
NO.	NO.
NO.	NO.



72+00.00

C=102
F=1

71+50.00

C=47
F=10

F.A. RTE.	SECTION	COUNTY	TOTAL SHEETS	SHEET NO.
310	42-2	JERSEY	399	348
STA.	TO STA.			
FED. ROAD DIST. NO.	ILLINOIS	FED. AID PROJECT		

140 130 120 110 100 90 80 70 60 50 40 30 20 10 0 10 20 30 40 50 60 70 80 90 100 110 120 130 140 150 160

DATE	BY
FINAL SURVEY	SURVEYED
NOTE BOOK NO.	PLOTTED
	AREAS CHECKED

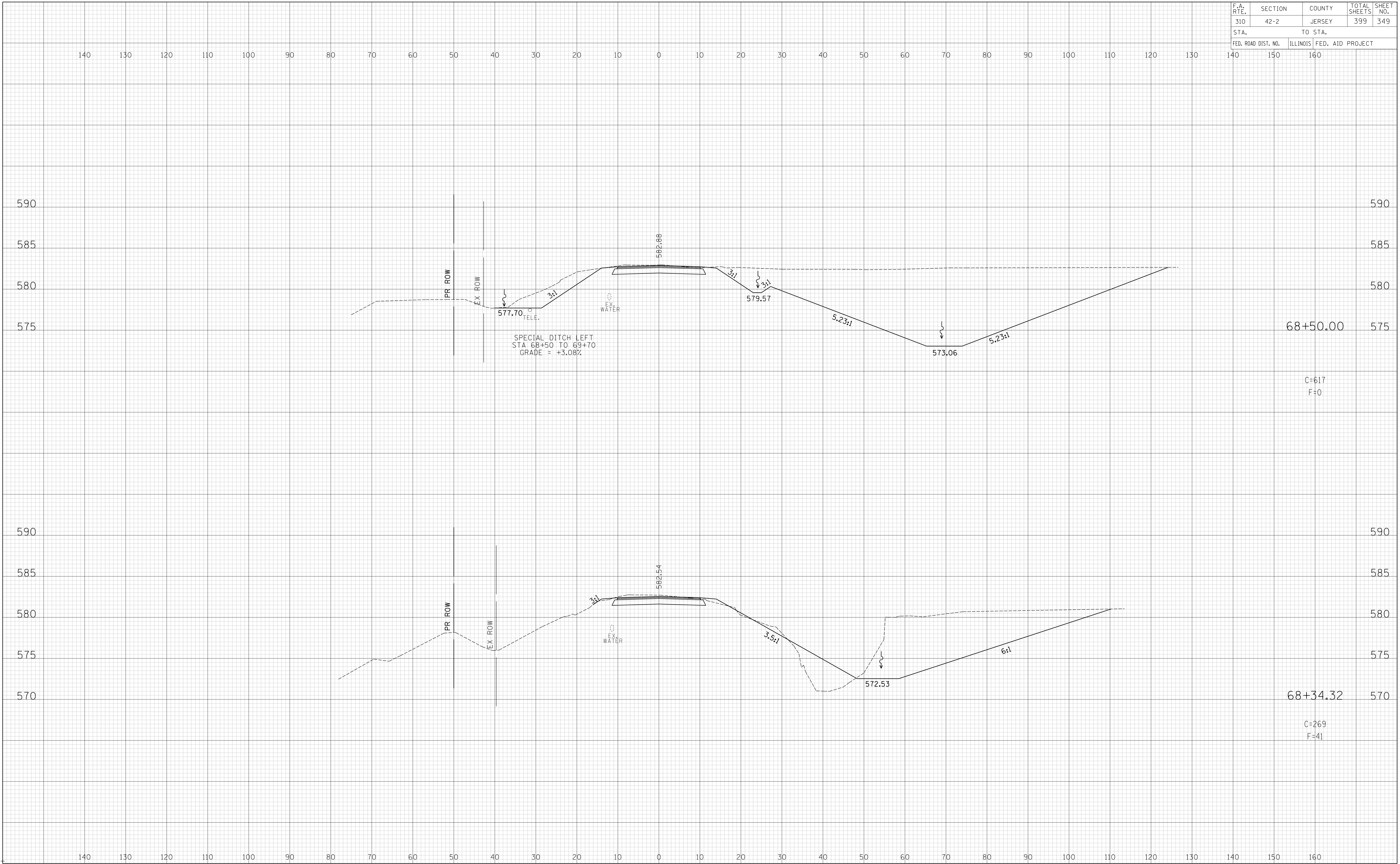
DATE	BY
ORIGINAL SURVEY	SURVEYED
NOTE BOOK NO.	PLOTTED
	AREAS CHECKED



72+09.35

C=102
F=1

F.A. RTE.	SECTION	COUNTY	TOTAL SHEETS	SHEET NO.
310	42-2	JERSEY	399	349
STA.		TO STA.		
FED. ROAD DIST. NO.		ILLINOIS	FED. AID PROJECT	



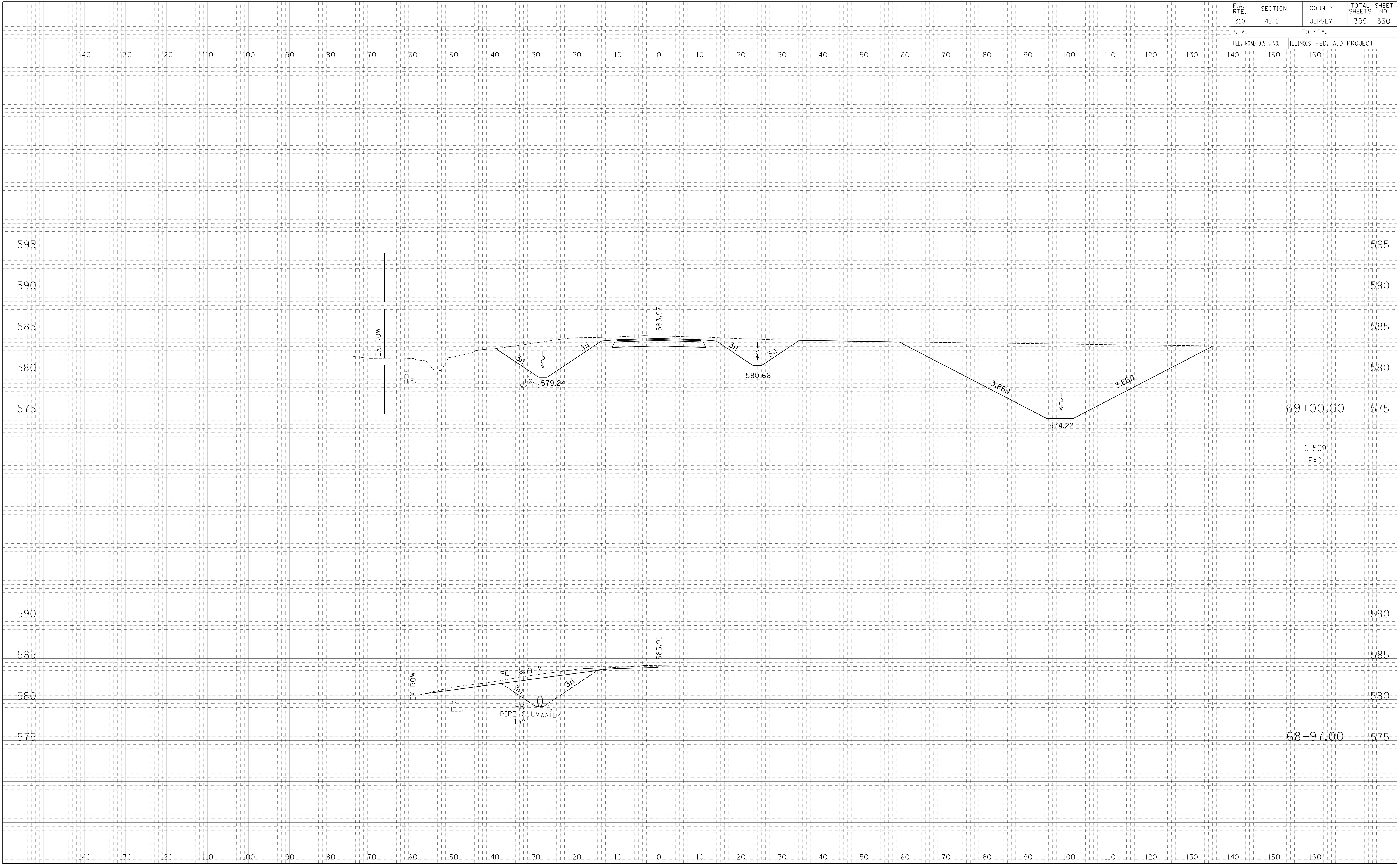
DATE _____
 BY _____
 SURVEYED _____
 PLOTTED _____
 NOTE BOOK _____
 NO. _____
 AREAS CHECKED _____

DATE _____
 BY _____
 SURVEYED _____
 PLOTTED _____
 NOTE BOOK _____
 NO. _____
 AREAS CHECKED _____

F.A. RTE.	SECTION	COUNTY	TOTAL SHEETS	SHEET NO.
310	42-2	JERSEY	399	350
STA.	TO STA.			
FED. ROAD DIST. NO.	ILLINOIS	FED. AID PROJECT		

DATE	
BY	
FINAL SURVEY	
SURVEYED	
PLOTTED	
NOTE BOOK	
NO.	
AREAS CHECKED	

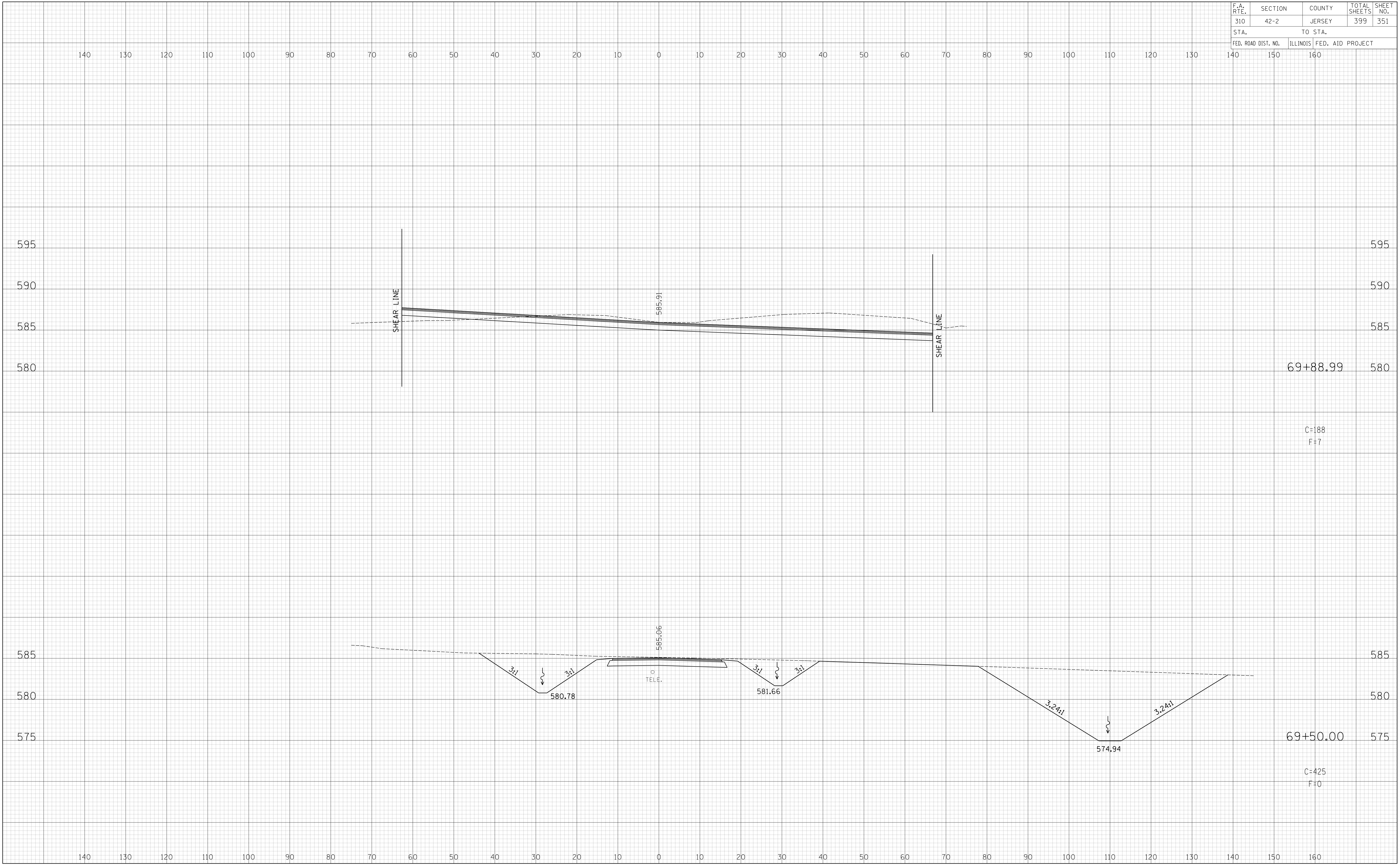
DATE	
BY	
ORIGINAL SURVEY	
SURVEYED	
PLOTTED	
NOTE BOOK	
NO.	
AREAS CHECKED	



F.A. RTE.	SECTION	COUNTY	TOTAL SHEETS	SHEET NO.
310	42-2	JERSEY	399	351
STA.	TO STA.			
FED. ROAD DIST. NO.	ILLINOIS	FED. AID PROJECT		

DATE	BY
FINAL SURVEY	SURVEYED
NOTE BOOK NO.	PLOTTED
	AREAS CHECKED

DATE	BY
ORIGINAL SURVEY	SURVEYED
NOTE BOOK NO.	PLOTTED
	AREAS CHECKED



69+88.99

C=188
F=7

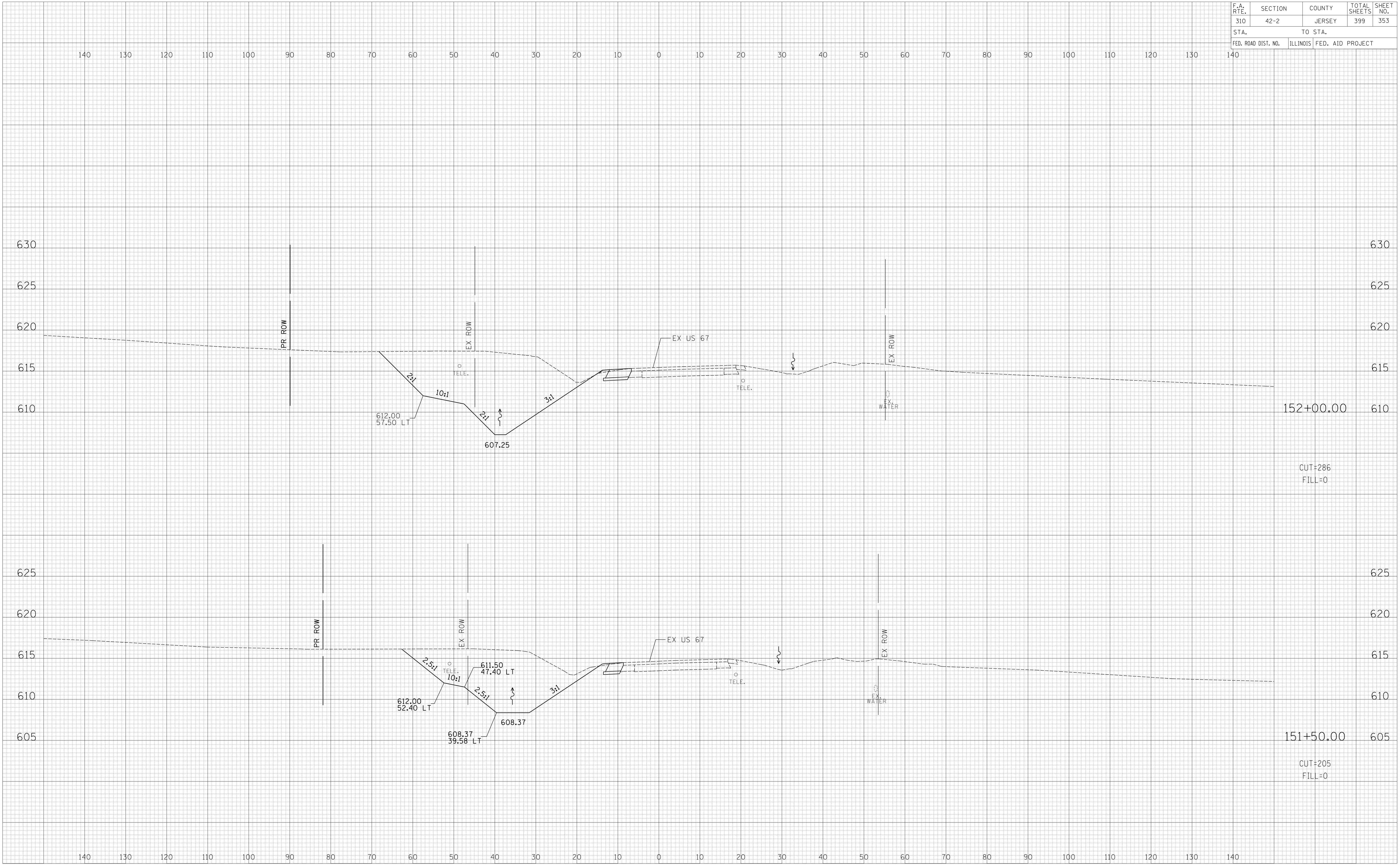
69+50.00

C=425
F=0

F.A. RTE.	SECTION	COUNTY	TOTAL SHEETS	SHEET NO.
310	42-2	JERSEY	399	353
STA.		TO STA.		
FED. ROAD DIST. NO.		ILLINOIS	FED. AID PROJECT	

DATE: _____
 BY: _____
 SURVEYED: _____
 PLOTTED: _____
 NOTE BOOK NO.: _____
 AREAS CHECKED: _____

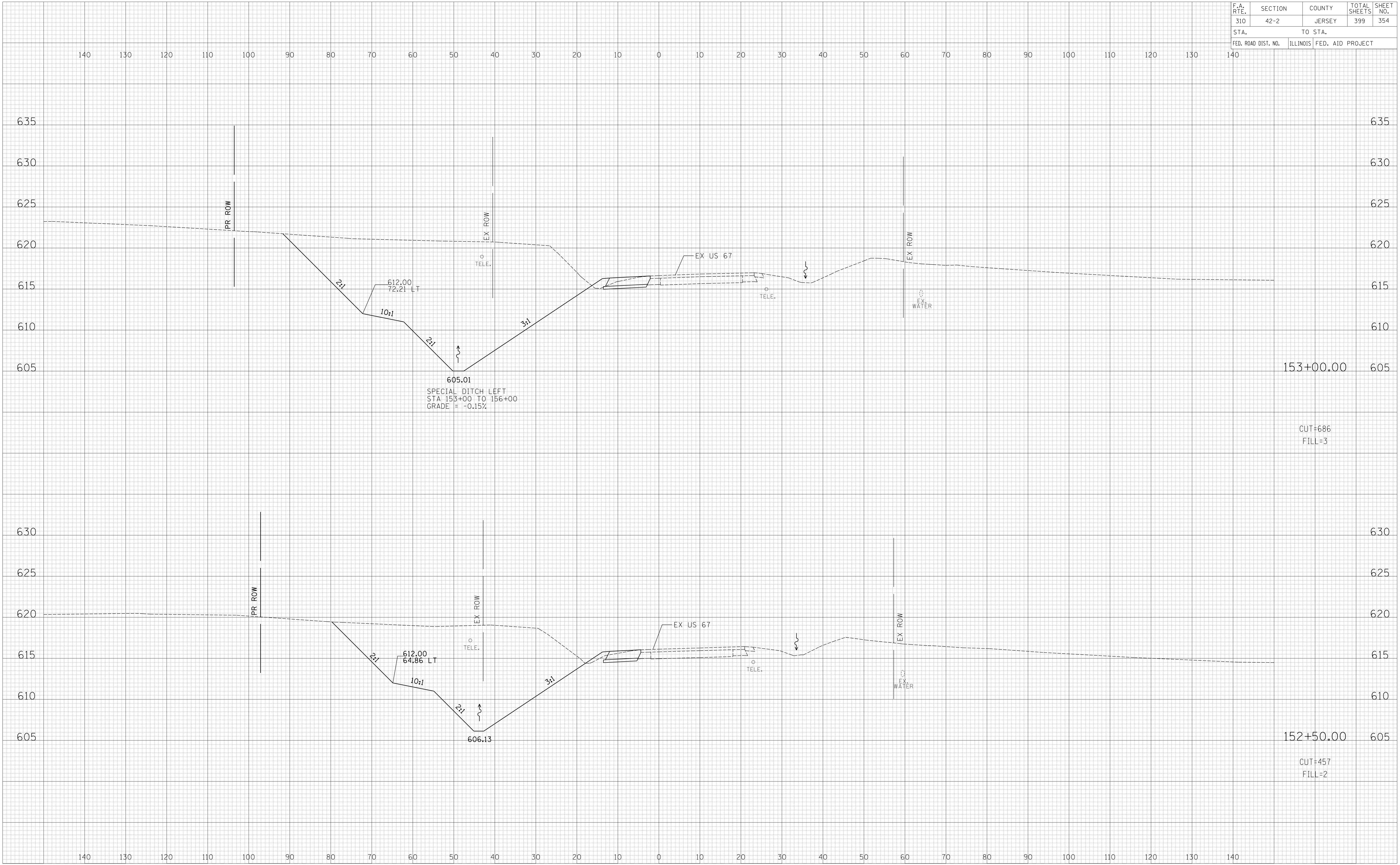
DATE: _____
 BY: _____
 SURVEYED: _____
 PLOTTED: _____
 NOTE BOOK NO.: _____
 AREAS CHECKED: _____



F.A. RTE.	SECTION	COUNTY	TOTAL SHEETS	SHEET NO.
310	42-2	JERSEY	399	354
STA.	TO STA.			
FED. ROAD DIST. NO.	ILLINOIS	FED. AID PROJECT		

DATE	BY
FINAL SURVEY	SURVEYED
NOTE BOOK NO.	PLOTTED DATE
	AREAS CHECKED

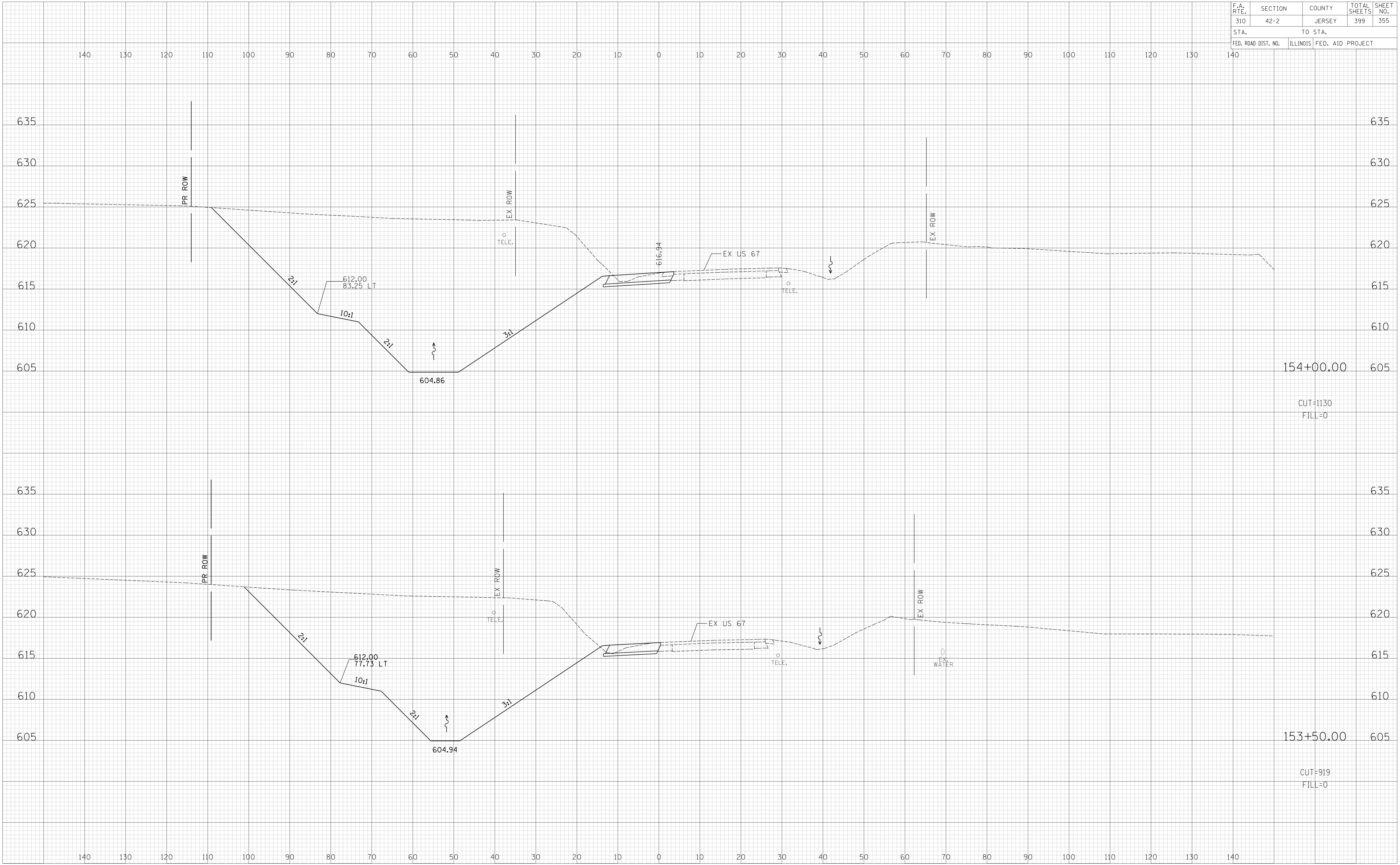
DATE	BY
ORIGINAL SURVEY	SURVEYED
NOTE BOOK NO.	PLOTTED DATE
	AREAS CHECKED



F.A. RTE.	SECTION	COUNTY	TOTAL SHEETS	SHEET NO.
310	42-2	JERSEY	399	355
STA.		TO STA.		
FED. ROAD DIST. NO.		ILLINOIS	FED. AID PROJECT	

BY	DATE
FINAL SURVEY	SURVEYED
NOTE BOOK NO.	PLOTTED DATE
	AREAS CHECKED

BY	DATE
ORIGINAL SURVEY	SURVEYED
NOTE BOOK NO.	PLOTTED DATE
	AREAS CHECKED



F.A. RTE.	SECTION	COUNTY	TOTAL SHEETS	SHEET NO.
310	42-2	JERSEY	399	356
STA.	TO STA.			
FED. ROAD DIST. NO.	ILLINOIS	FED. AID PROJECT		

BY	DATE
FINAL SURVEY	SURVEYED
NOTE BOOK NO.	PLOTTED DATE
	AREAS CHECKED

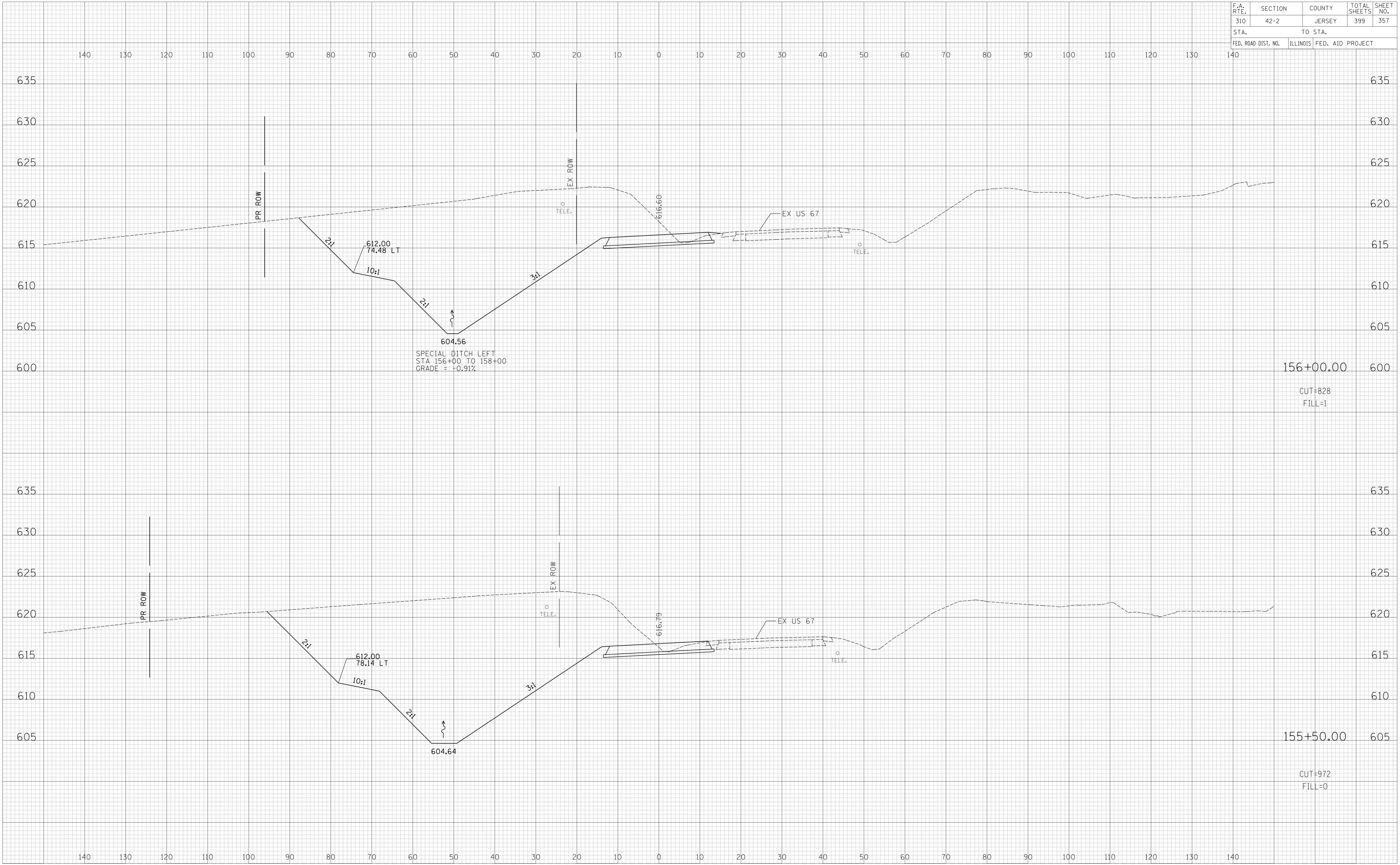
BY	DATE
ORIGINAL SURVEY	SURVEYED
NOTE BOOK NO.	PLOTTED DATE
	AREAS CHECKED



F.A. RTE.	SECTION	COUNTY	TOTAL SHEETS	SHEET NO.
310	42-2	JERSEY	399	357
STA.		TO STA.		
FED. ROAD DIST. NO.		ILLINOIS FED. AID PROJECT		

BY	DATE
FINAL SURVEY	SURVEYED
NOTE BOOK	PLOTTED
NO.	DATE
	AREAS CHECKED

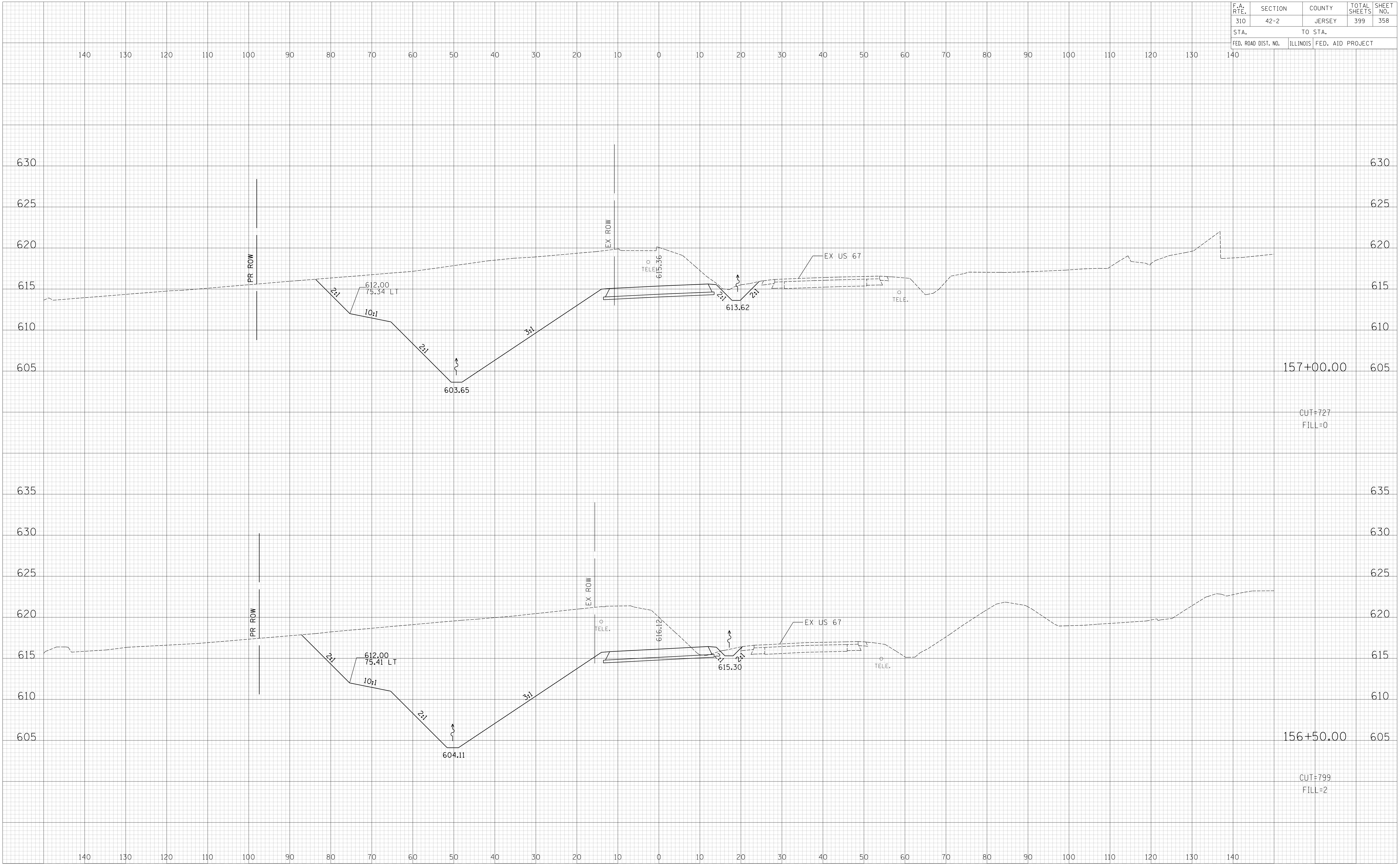
BY	DATE
ORIGINAL SURVEY	SURVEYED
NOTE BOOK	PLOTTED
NO.	DATE
	AREAS CHECKED



156+00.00
CUT=828
FILL=1

155+50.00
CUT=972
FILL=0

F.A. RTE.	SECTION	COUNTY	TOTAL SHEETS	SHEET NO.
310	42-2	JERSEY	399	358
STA.	TO STA.			
FED. ROAD DIST. NO.	ILLINOIS	FED. AID PROJECT		



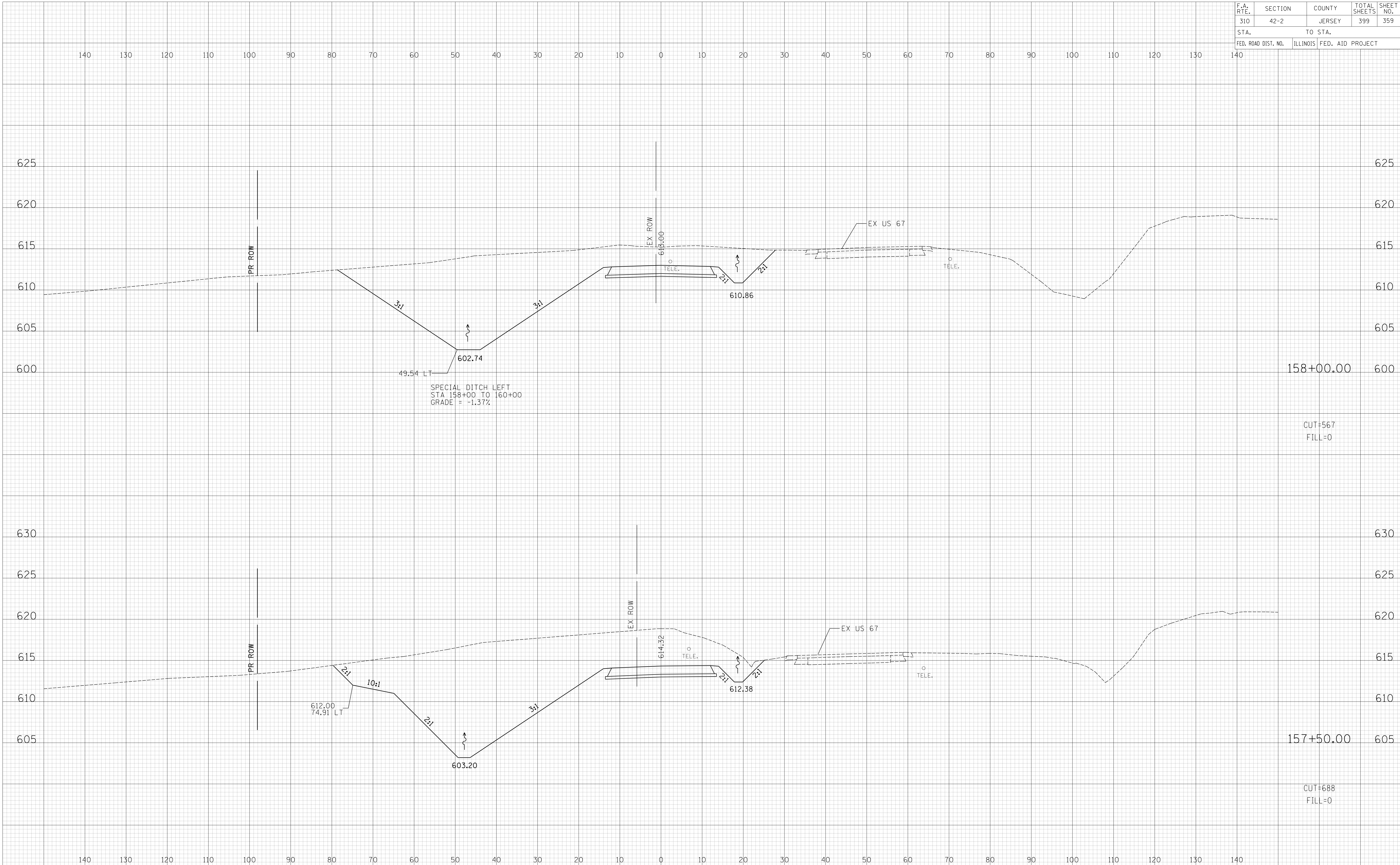
DATE	BY
FINAL SURVEY	SURVEYED
NOTE BOOK NO.	PLOTTED DATE
	AREAS CHECKED

DATE	BY
ORIGINAL SURVEY	SURVEYED
NOTE BOOK NO.	PLOTTED DATE
	AREAS CHECKED

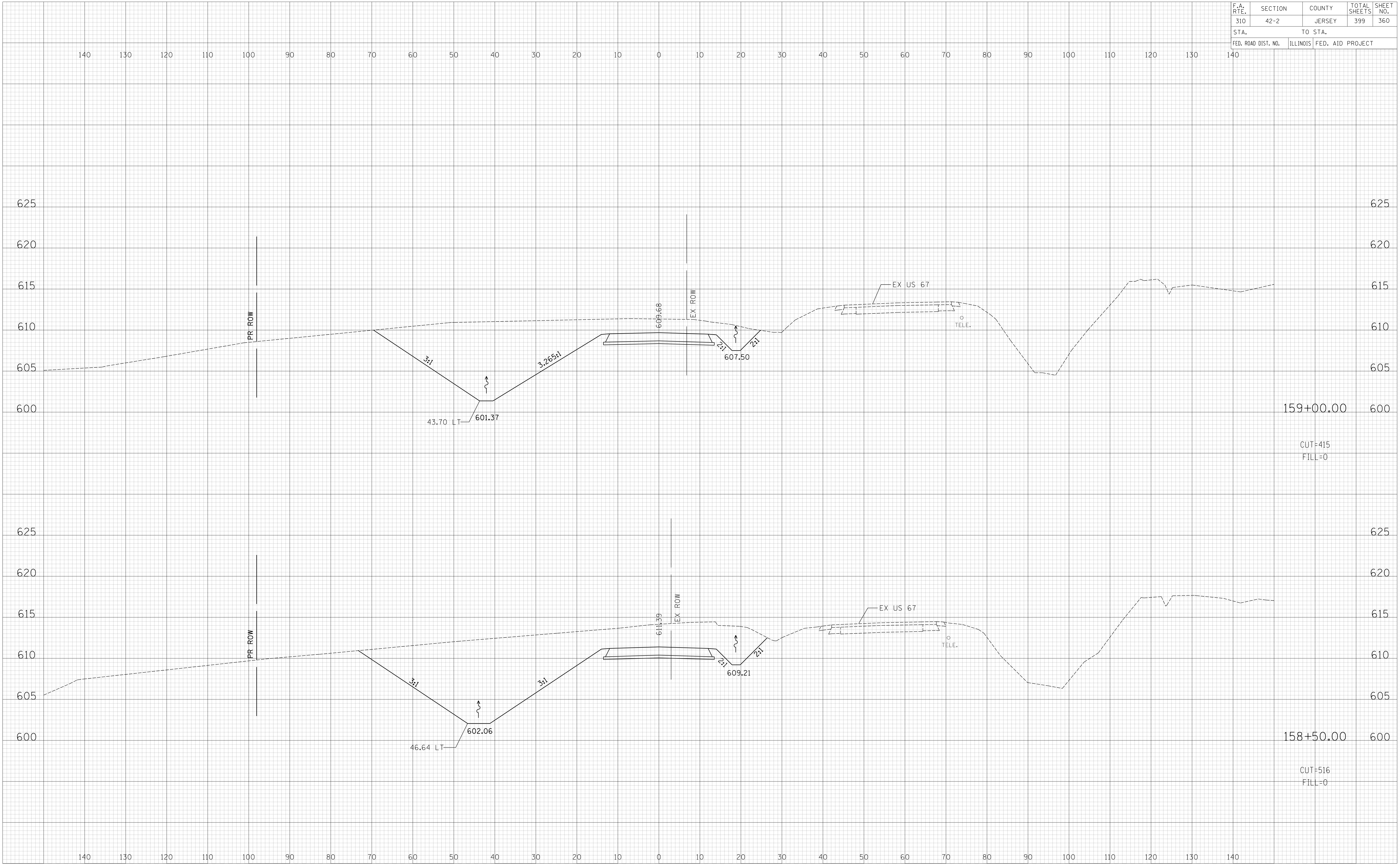
F.A. RTE.	SECTION	COUNTY	TOTAL SHEETS	SHEET NO.
310	42-2	JERSEY	399	359
STA. _____ TO STA. _____		FED. ROAD DIST. NO. _____ ILLINOIS FED. AID PROJECT _____		

DATE _____
 BY _____
 SURVEYED _____
 PLOTTED _____
 NOTE BOOK _____
 AREAS CHECKED _____

DATE _____
 BY _____
 SURVEYED _____
 PLOTTED _____
 NOTE BOOK _____
 AREAS CHECKED _____



F.A. RTE.	SECTION	COUNTY	TOTAL SHEETS	SHEET NO.
310	42-2	JERSEY	399	360
STA.	TO STA.			
FED. ROAD DIST. NO.	ILLINOIS	FED. AID PROJECT		



BY: _____ DATE: _____

FINAL SURVEY SURVEYED _____

NOTE BOOK PLOTTED _____

NO. AREAS CHECKED _____

BY: _____ DATE: _____

ORIGINAL SURVEY SURVEYED _____

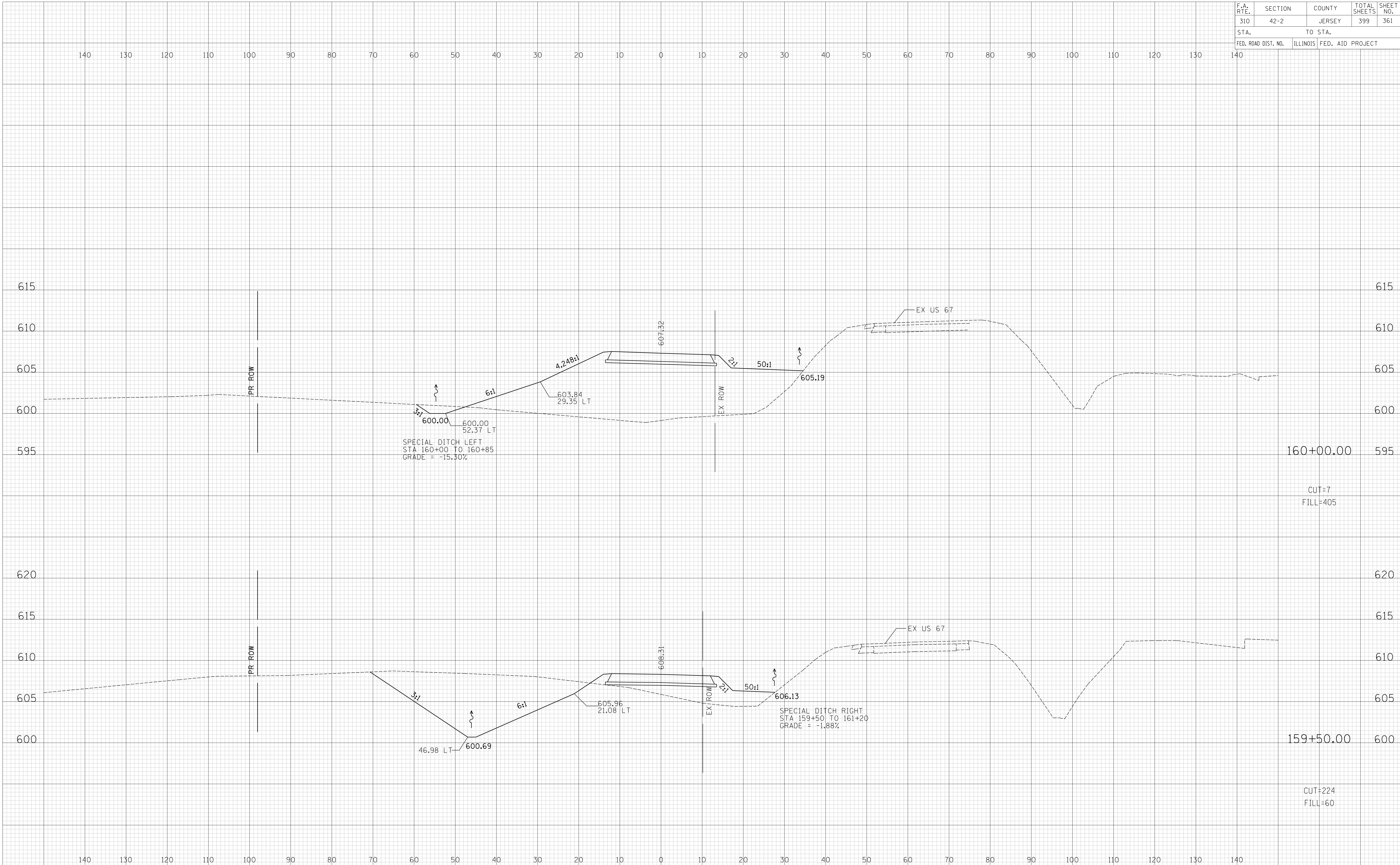
NOTE BOOK PLOTTED _____

NO. AREAS CHECKED _____

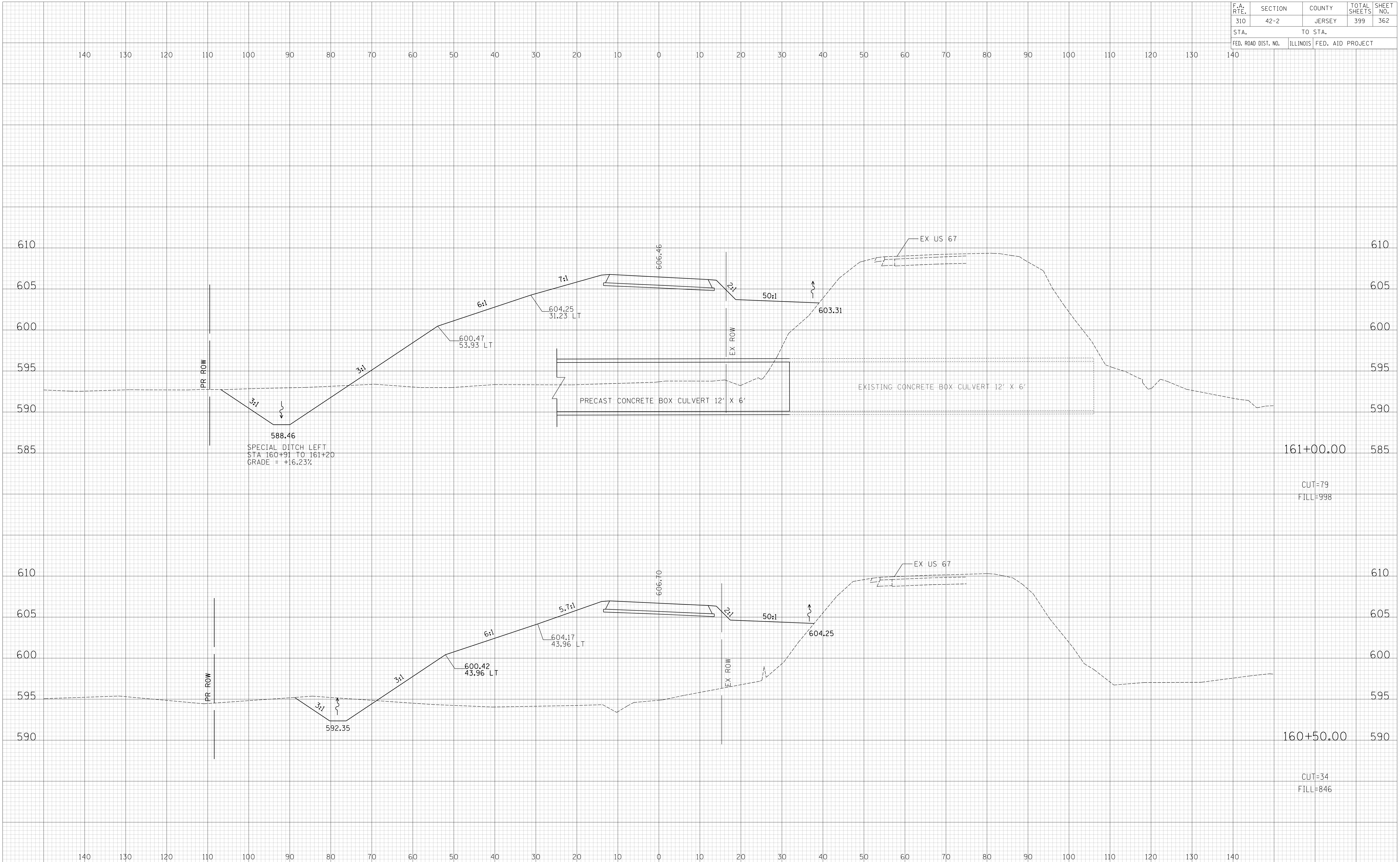
F.A. RTE.	SECTION	COUNTY	TOTAL SHEETS	SHEET NO.
310	42-2	JERSEY	399	361
STA.		TO STA.		
FED. ROAD DIST. NO.		ILLINOIS	FED. AID PROJECT	

DATE	
BY	
FINAL SURVEY	
SURVEYED	
PLOTTED	
NOTE BOOK	
NO.	
AREAS CHECKED	

DATE	
BY	
ORIGINAL SURVEY	
SURVEYED	
PLOTTED	
NOTE BOOK	
NO.	
AREAS CHECKED	



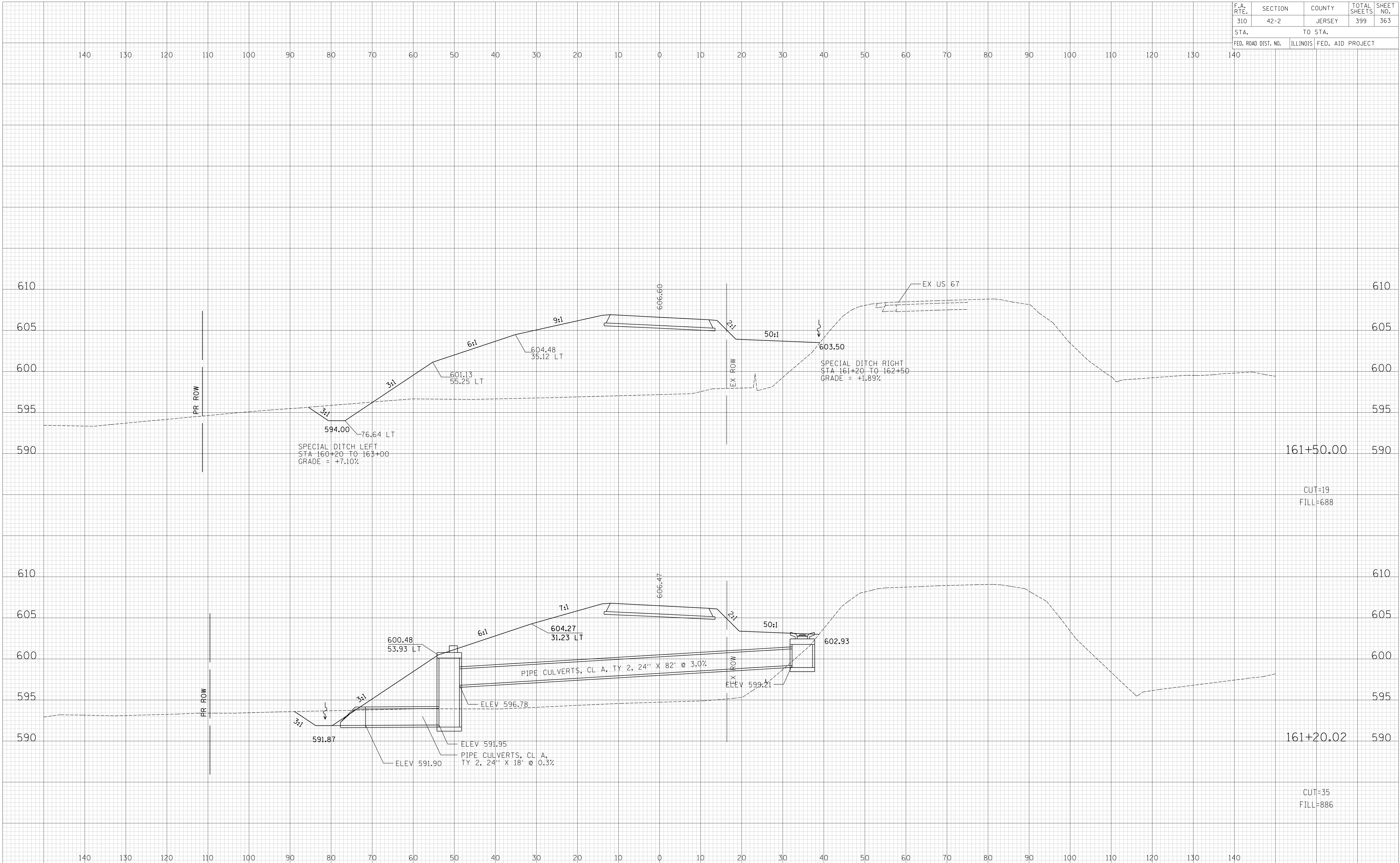
F.A. RTE.	SECTION	COUNTY	TOTAL SHEETS	SHEET NO.
310	42-2	JERSEY	399	362
STA.		TO STA.		
FED. ROAD DIST. NO.		ILLINOIS	FED. AID PROJECT	



DATE _____
 BY _____
 SURVEYED _____
 PLOTTED _____
 NOTE BOOK _____
 NO. _____
 AREAS CHECKED _____

DATE _____
 BY _____
 SURVEYED _____
 PLOTTED _____
 NOTE BOOK _____
 NO. _____
 AREAS CHECKED _____

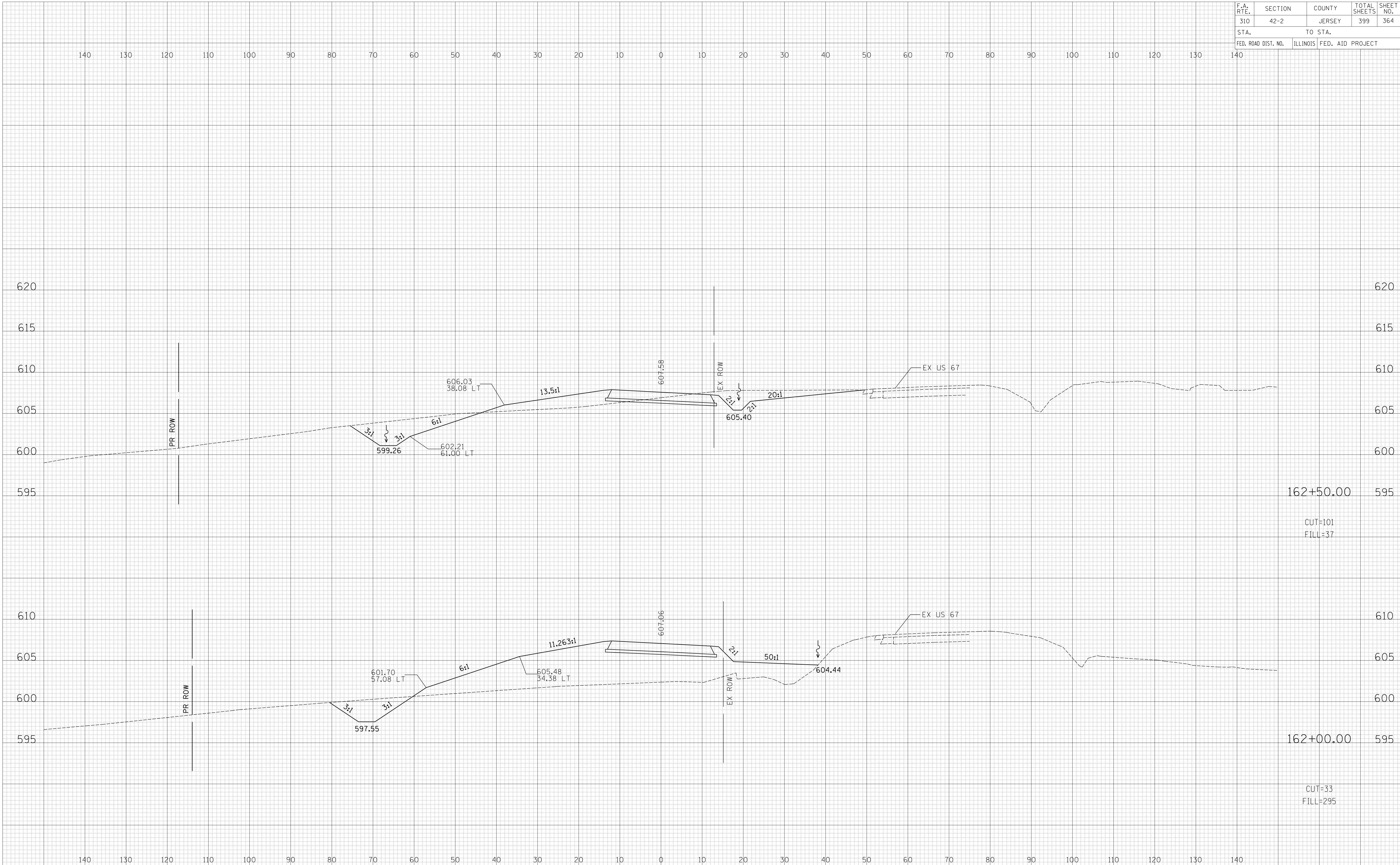
F.A. RTE.	SECTION	COUNTY	TOTAL SHEETS	SHEET NO.
310	42-2	JERSEY	399	363
STA.		TO STA.		
FED. ROAD DIST. NO.		ILLINOIS	FED. AID PROJECT	



DATE	
BY	
FINAL SURVEY	
PLOTTED	
NOTE BOOK	
AREAS CHECKED	
NO.	

DATE	
BY	
ORIGINAL SURVEY	
PLOTTED	
NOTE BOOK	
AREAS CHECKED	
NO.	

F.A. RTE.	SECTION	COUNTY	TOTAL SHEETS	SHEET NO.
310	42-2	JERSEY	399	364
STA.		TO STA.		
FED. ROAD DIST. NO.		ILLINOIS FED. AID PROJECT		



162+50.00

CUT=101
FILL=37

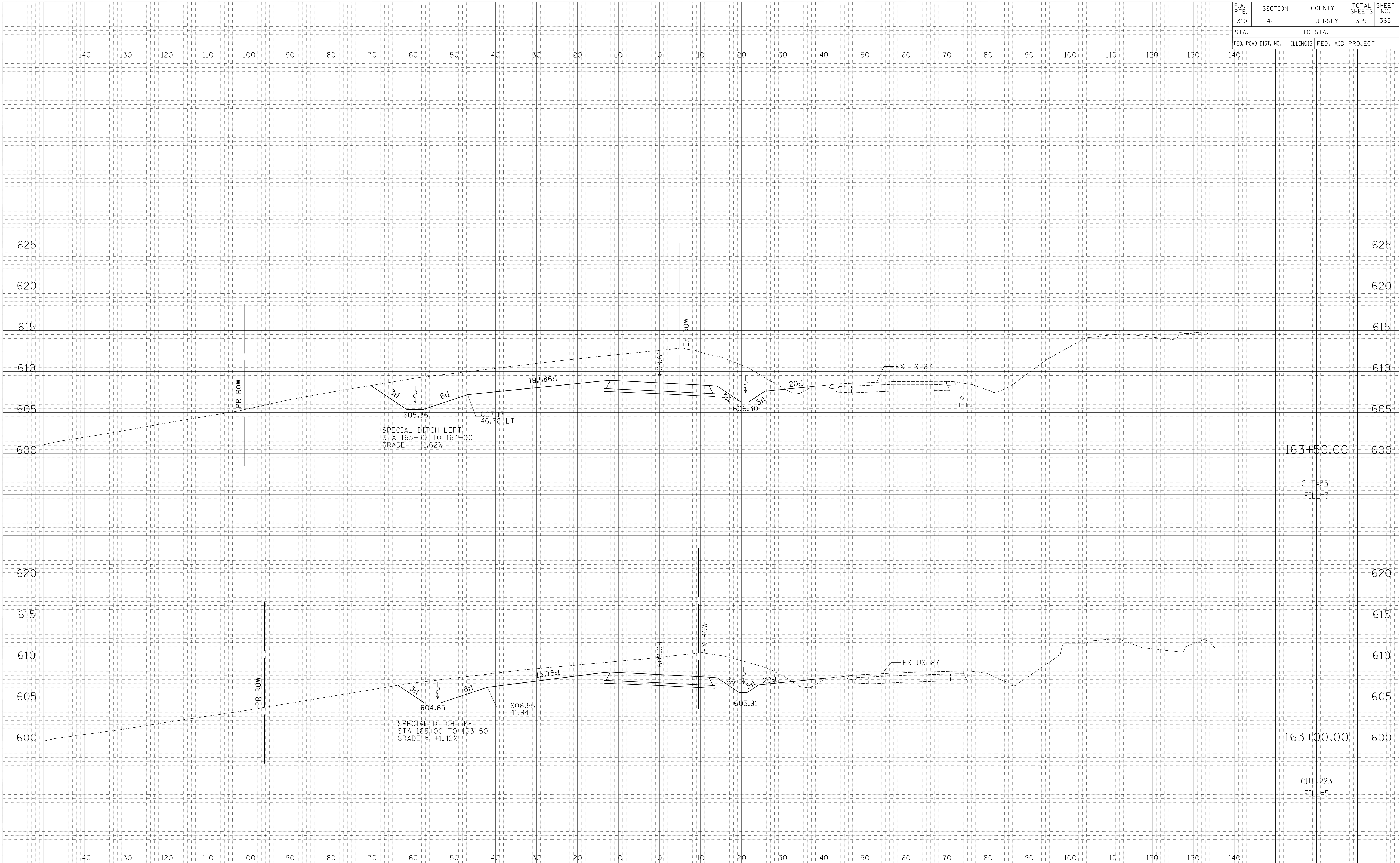
162+00.00

CUT=33
FILL=295

DATE _____
BY _____
FINAL SURVEY _____
SURVEYED _____
PLOTTED _____
NOTE BOOK _____
NO. _____
AREAS CHECKED _____

DATE _____
BY _____
ORIGINAL SURVEY _____
SURVEYED _____
PLOTTED _____
NOTE BOOK _____
NO. _____
AREAS CHECKED _____

F.A. RTE.	SECTION	COUNTY	TOTAL SHEETS	SHEET NO.
310	42-2	JERSEY	399	365
STA.		TO STA.		
FED. ROAD DIST. NO.	ILLINOIS	FED. AID PROJECT		



DATE

BY

FINAL SURVEY	SURVEYED
NOTE BOOK	PLOTTED
NO.	DATE

AREAS CHECKED

DATE

BY

ORIGINAL SURVEY	SURVEYED
NOTE BOOK	PLOTTED
NO.	DATE

AREAS CHECKED

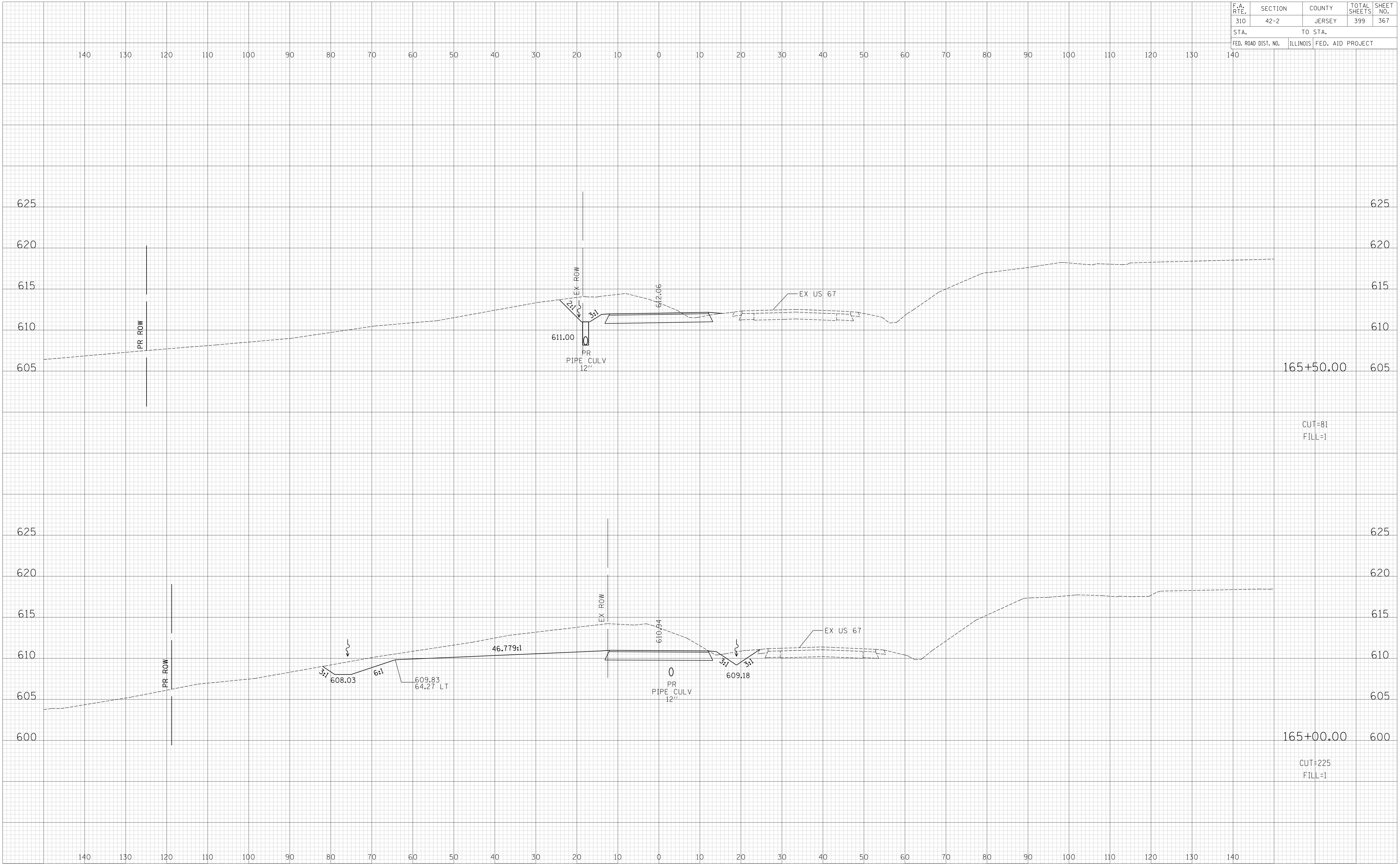
F.A. RTE.	SECTION	COUNTY	TOTAL SHEETS	SHEET NO.
310	42-2	JERSEY	399	366
STA.		TO STA.		
FED. ROAD DIST. NO.		ILLINOIS	FED. AID PROJECT	



DATE _____
 BY _____
 SURVEYED _____
 PLOTTED _____
 NOTE BOOK _____
 AREAS CHECKED _____

DATE _____
 BY _____
 SURVEYED _____
 PLOTTED _____
 NOTE BOOK _____
 AREAS CHECKED _____

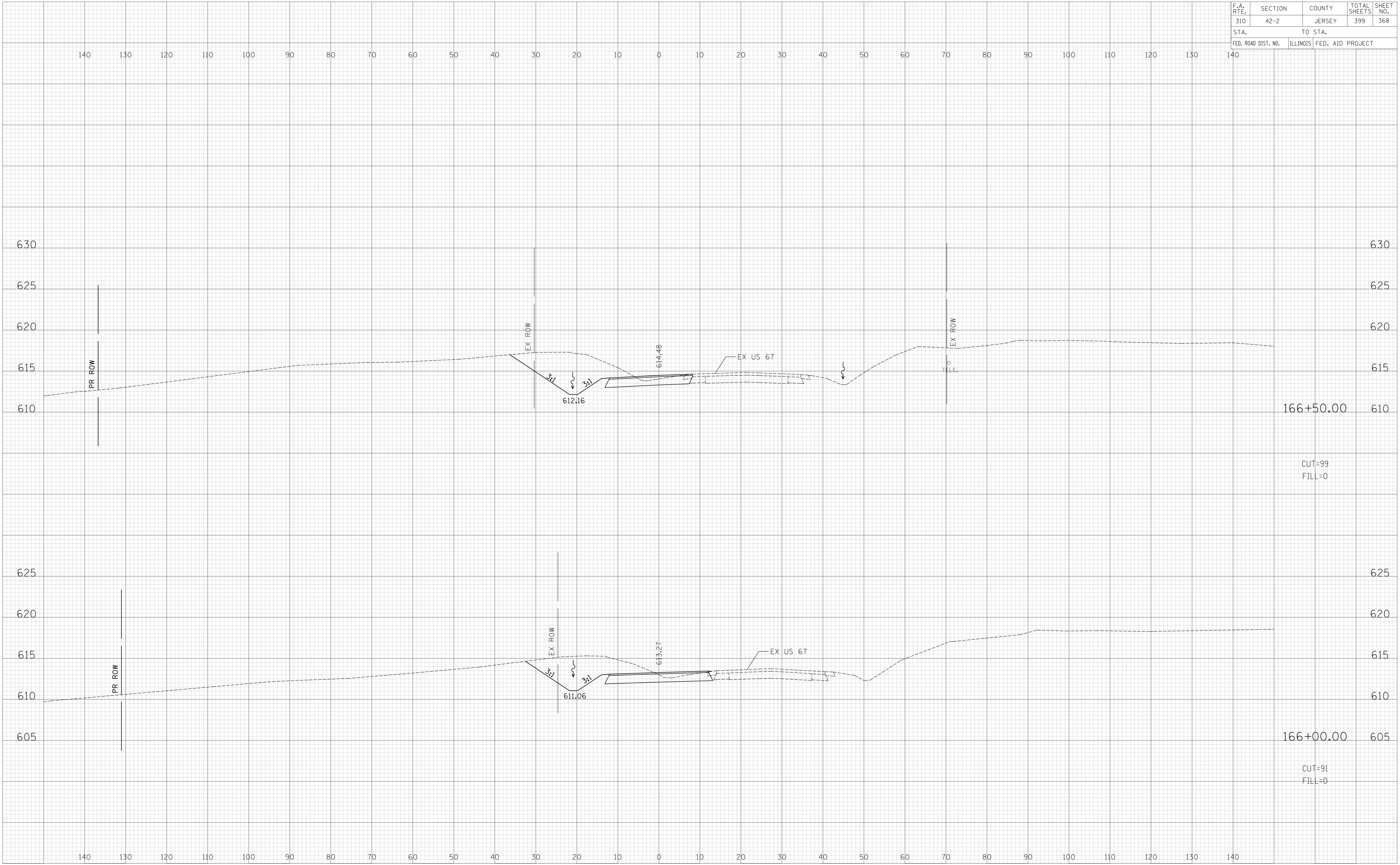
F.A. RTE.	SECTION	COUNTY	TOTAL SHEETS	SHEET NO.
310	42-2	JERSEY	399	367
STA.		TO STA.		
FED. ROAD DIST. NO.		ILLINOIS	FED. AID PROJECT	



DATE	BY
FINAL SURVEY	SURVEYED
NOTE BOOK NO.	PLOTTED
AREAS CHECKED	AREAS CHECKED

DATE	BY
ORIGINAL SURVEY	SURVEYED
NOTE BOOK NO.	PLOTTED
AREAS CHECKED	AREAS CHECKED

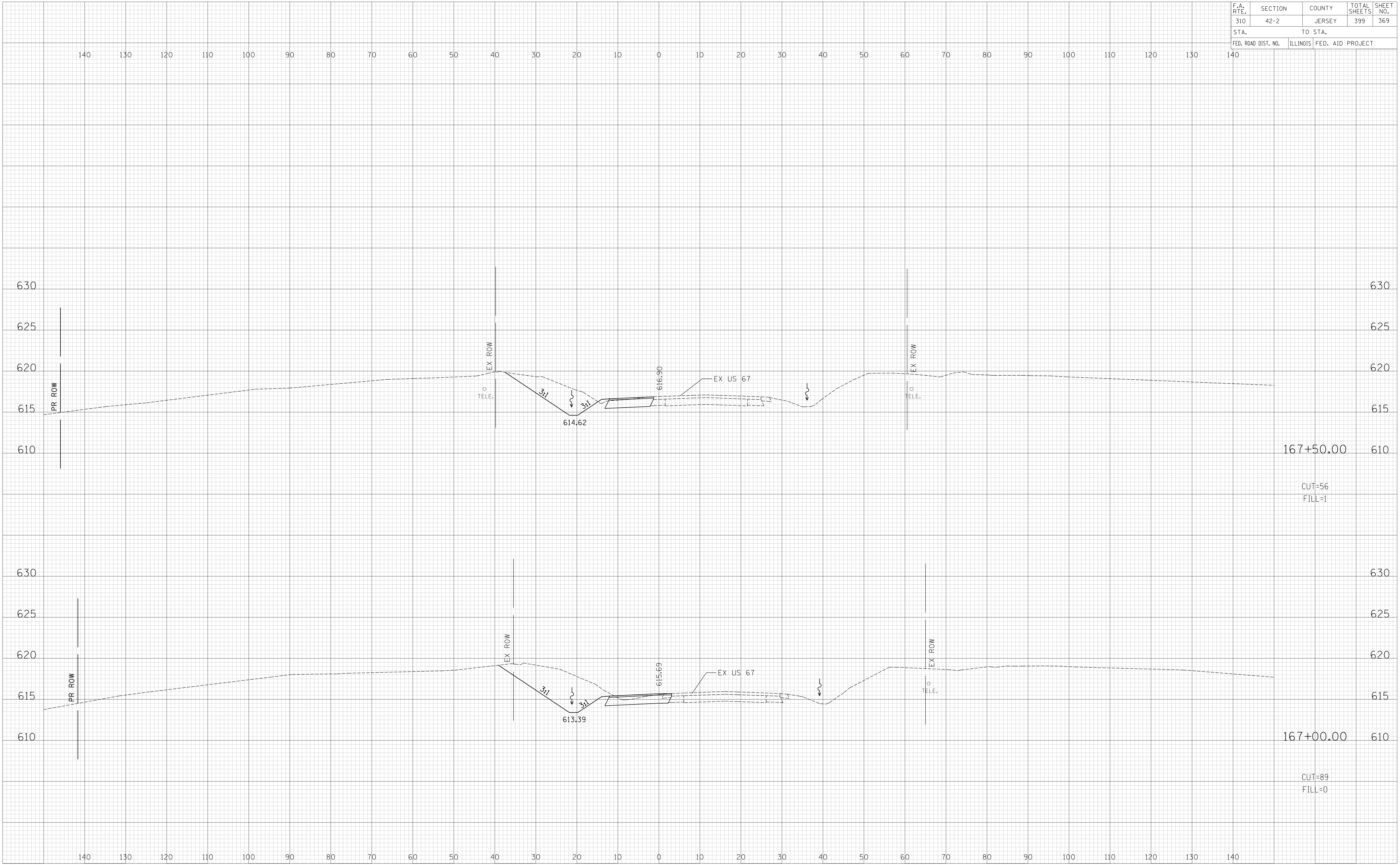
F.A. RTE.	SECTION	COUNTY	TOTAL SHEETS	SHEET NO.
310	42-2	JERSEY	399	368
STA.	TO STA.			
FED. ROAD DIST. NO.	ILLINOIS	FED. AID PROJECT		



DATE	BY
FINAL SURVEY	SURVEYED
NOTE BOOK NO.	PLOTTED DATE
	AREAS CHECKED

DATE	BY
ORIGINAL SURVEY	SURVEYED
NOTE BOOK NO.	PLOTTED DATE
	AREAS CHECKED

F.A. RTE.	SECTION	COUNTY	TOTAL SHEETS	SHEET NO.
310	42-2	JERSEY	399	369
STA.		TO STA.		
FED. ROAD DIST. NO.		ILLINOIS	FED. AID PROJECT	



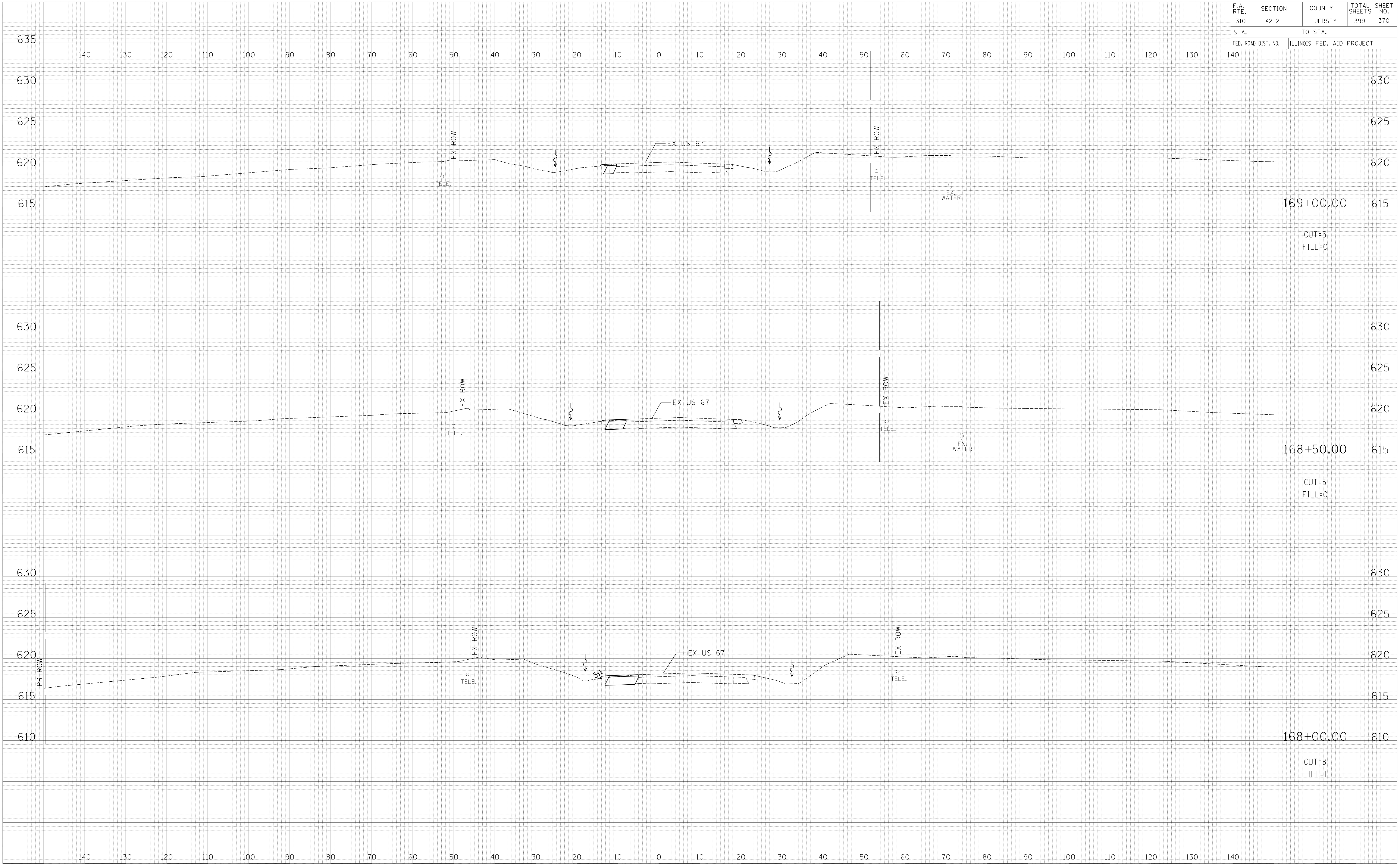
DATE _____
 BY _____
 SURVEYED _____
 PLOTTED _____
 NOTE BOOK _____
 AREAS CHECKED _____

DATE _____
 BY _____
 SURVEYED _____
 PLOTTED _____
 NOTE BOOK _____
 AREAS CHECKED _____

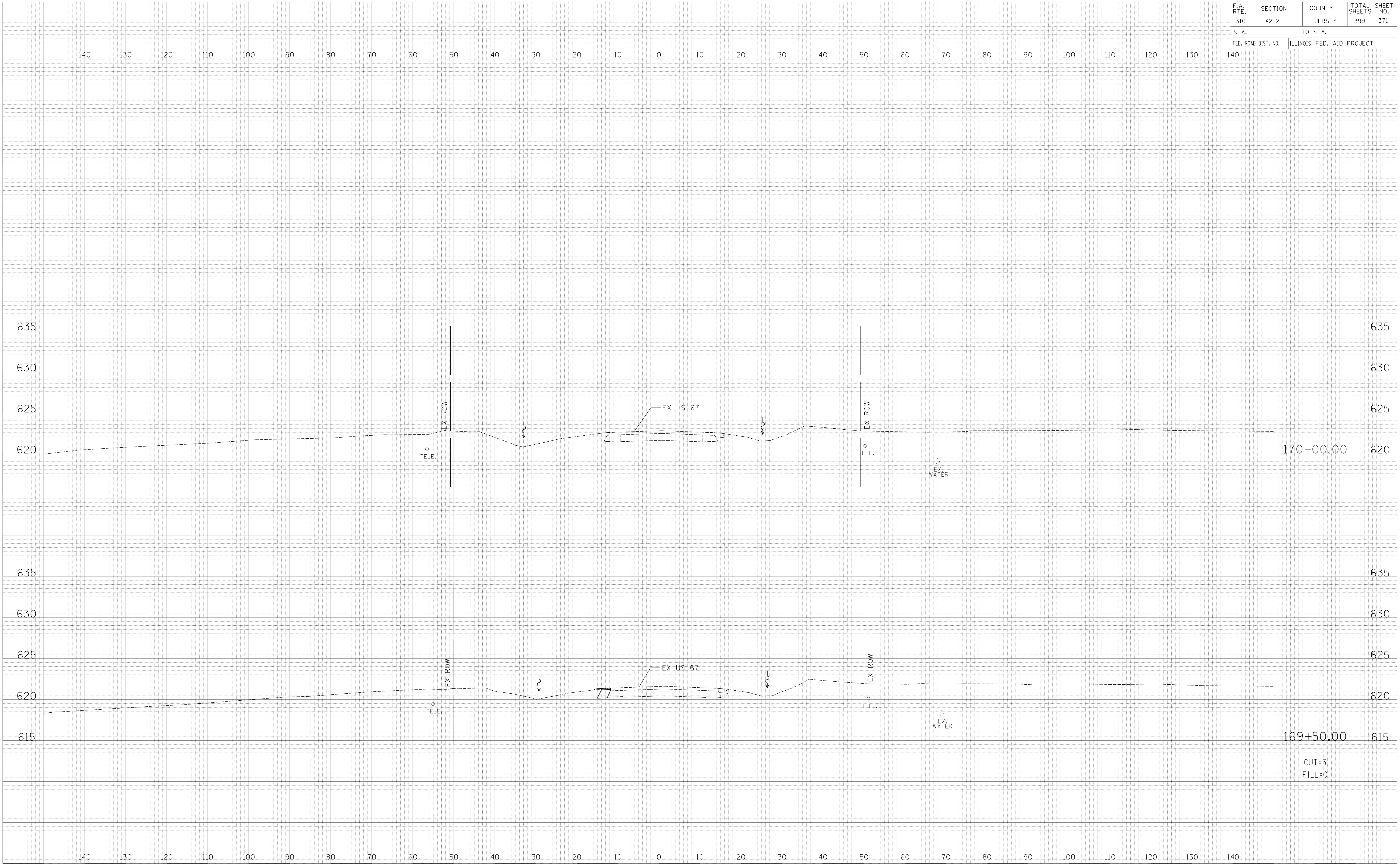
F.A. RTE.	SECTION	COUNTY	TOTAL SHEETS	SHEET NO.
310	42-2	JERSEY	399	370
STA.	TO STA.			
FED. ROAD DIST. NO.	ILLINOIS	FED. AID PROJECT		

DATE	BY
FINAL SURVEY	SURVEYED
NOTE BOOK NO.	PLOTTED DATE
	AREAS CHECKED

DATE	BY
ORIGINAL SURVEY	SURVEYED
NOTE BOOK NO.	PLOTTED DATE
	AREAS CHECKED



F.A. RTE.	SECTION	COUNTY	TOTAL SHEETS	SHEET NO.
310	42-2	JERSEY	399	371
STA.		TO STA.		
FED. ROAD DIST. NO.		ILLINOIS	FED. AID PROJECT	



DATE	
BY	
FINAL SURVEY	SURVEYED
NOTE BOOK	PLOTTED
NO.	DATE
	AREAS CHECKED

DATE	
BY	
ORIGINAL SURVEY	SURVEYED
NOTE BOOK	PLOTTED
NO.	DATE
	AREAS CHECKED

F.A. RTE.	SECTION	COUNTY	TOTAL SHEETS	SHEET NO.
310	42-1	JERSEY	399	372
STA.	TO STA.			
FED. ROAD DIST. NO.	ILLINOIS	FED. AID PROJECT		

140 130 120 110 100 90 80 70 60 50 40 30 20 10 0 10 20 30 40 50 60 70 80 90 100 110 120 130 140 150 160

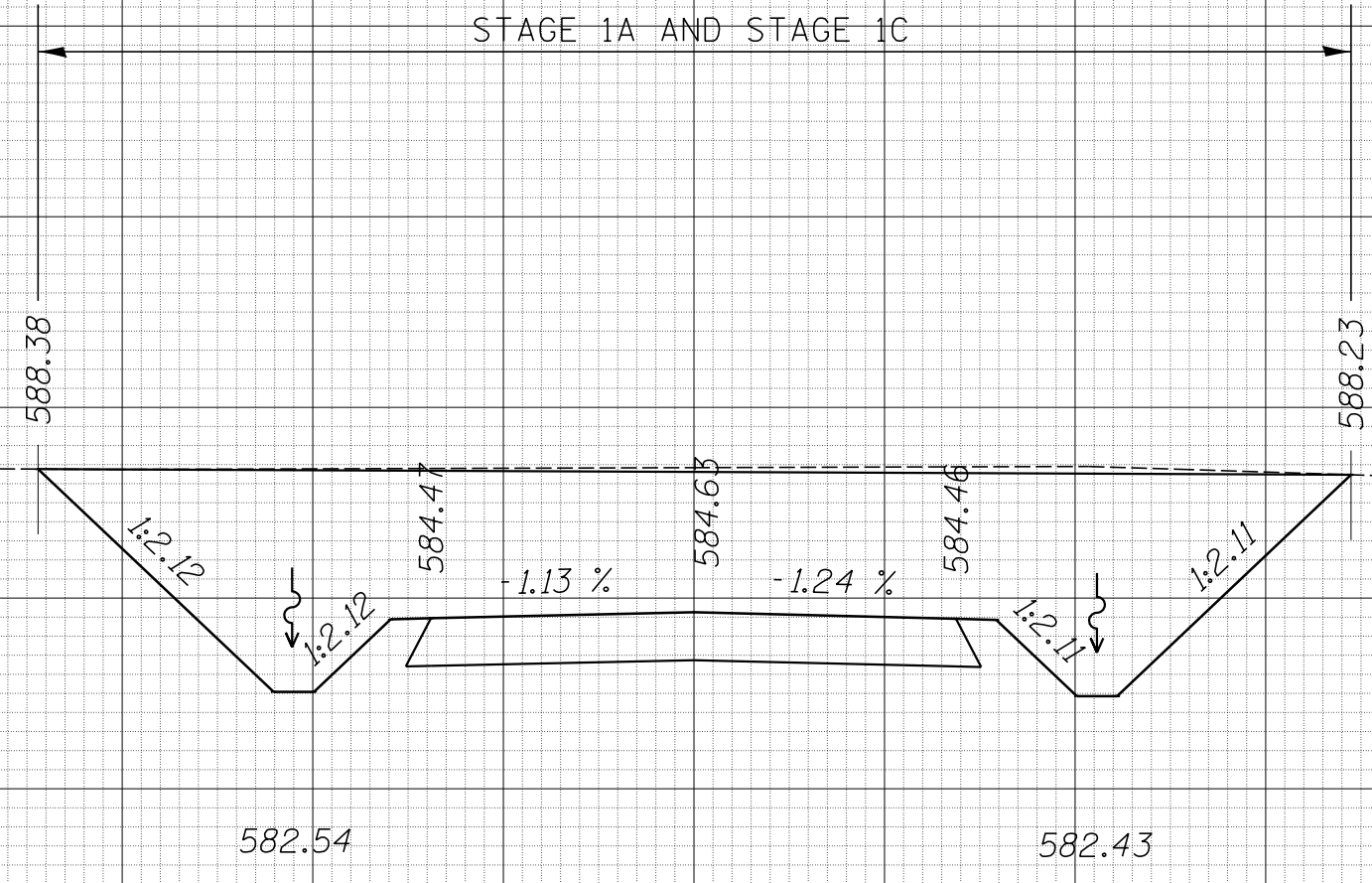
595 595

590 590

585 200+50.00 585

580 580

C=299_STAGE.1A
F=0_STAGE.1A
C=0_STAGE.1C
F=293_STAGE.1C

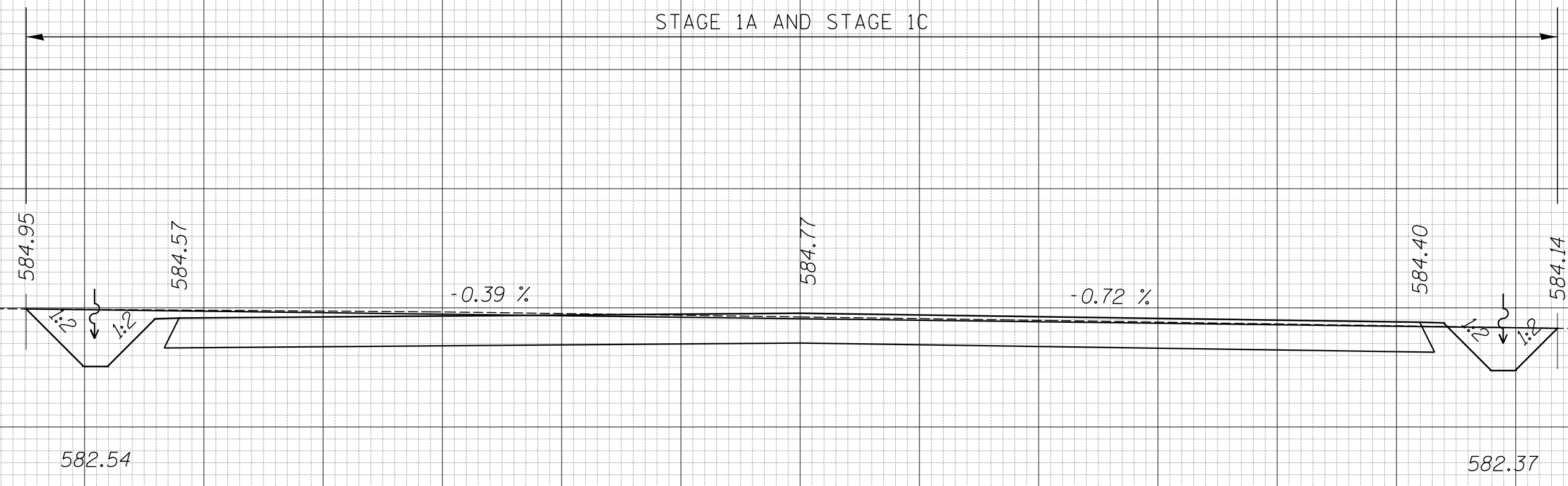


590 590

585 200+16.57 585

580 580

C=156_STAGE.1A
F=0_STAGE.1A
C=0_STAGE.1C
F=149_STAGE.1C



585 200+03.37 585

580 580

140 130 120 110 100 90 80 70 60 50 40 30 20 10 0 10 20 30 40 50 60 70 80 90 100 110 120 130 140 150 160

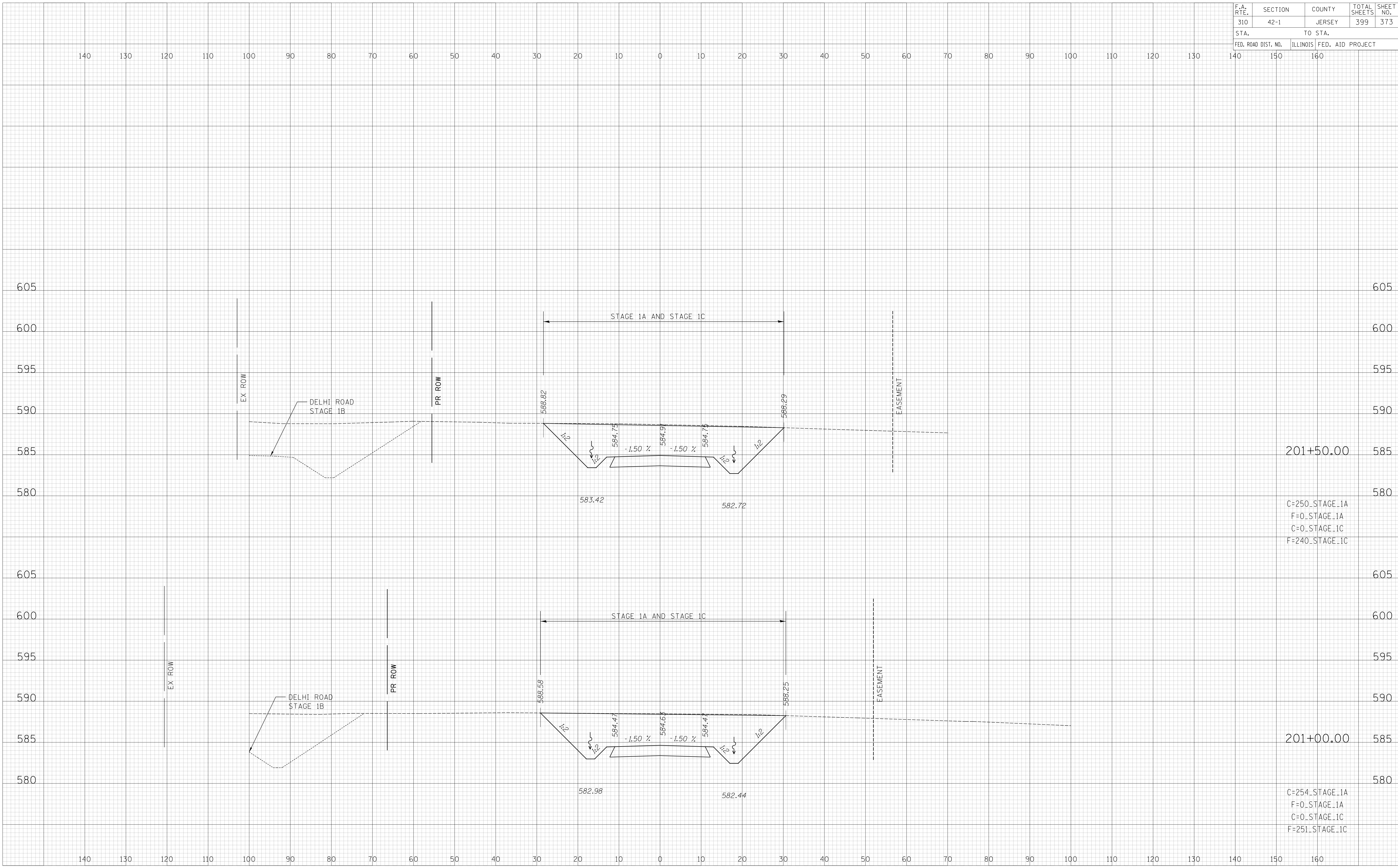
DATE _____
BY _____
FINAL SURVEY _____
SURVEYED _____
PLOTTED _____
NOTE BOOK _____
NO. _____
AREAS CHECKED _____

DATE _____
BY _____
ORIGINAL SURVEY _____
SURVEYED _____
PLOTTED _____
NOTE BOOK _____
NO. _____
AREAS CHECKED _____

F.A. RTE.	SECTION	COUNTY	TOTAL SHEETS	SHEET NO.
310	42-1	JERSEY	399	373
STA.		TO STA.		
FED. ROAD DIST. NO.		ILLINOIS	FED. AID PROJECT	

DATE	BY
FINAL SURVEY	SURVEYED
NOTE BOOK NO.	PLOTTED
	DATE
	AREAS CHECKED

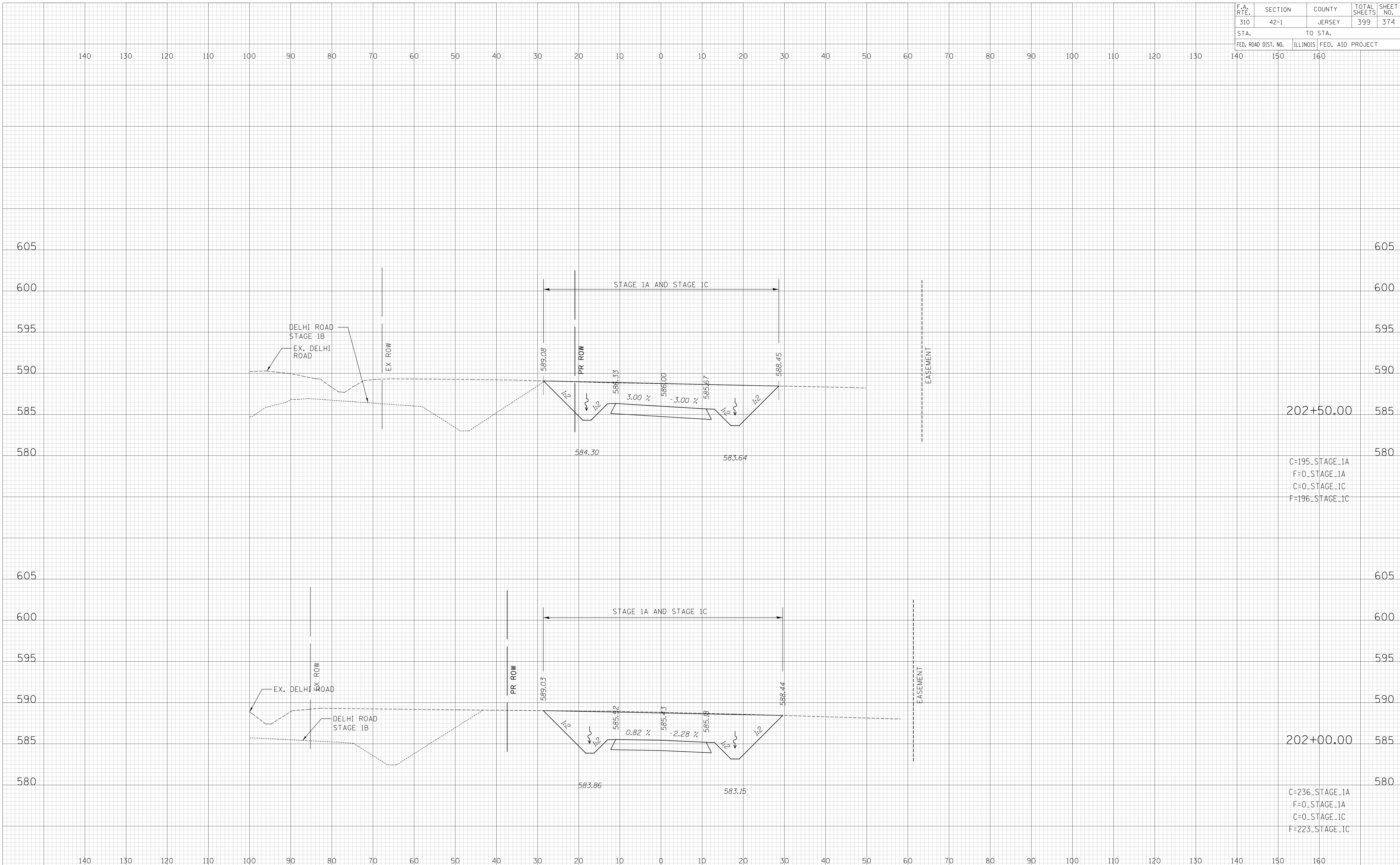
DATE	BY
ORIGINAL SURVEY	SURVEYED
NOTE BOOK NO.	PLOTTED
	DATE
	AREAS CHECKED



F.A. RTE.	SECTION	COUNTY	TOTAL SHEETS	SHEET NO.
310	42-1	JERSEY	399	374
STA.	TO STA.			
FED. ROAD DIST. NO.	ILLINOIS	FED. AID PROJECT		

DATE	
BY	
FINAL SURVEY	
PLOTTED	
NOTE BOOK	
NO.	
AREAS CHECKED	

DATE	
BY	
ORIGINAL SURVEY	
PLOTTED	
NOTE BOOK	
NO.	
AREAS CHECKED	



202+50.00

C=195_STAGE_1A
F=0_STAGE_1A
C=0_STAGE_1C
F=196_STAGE_1C

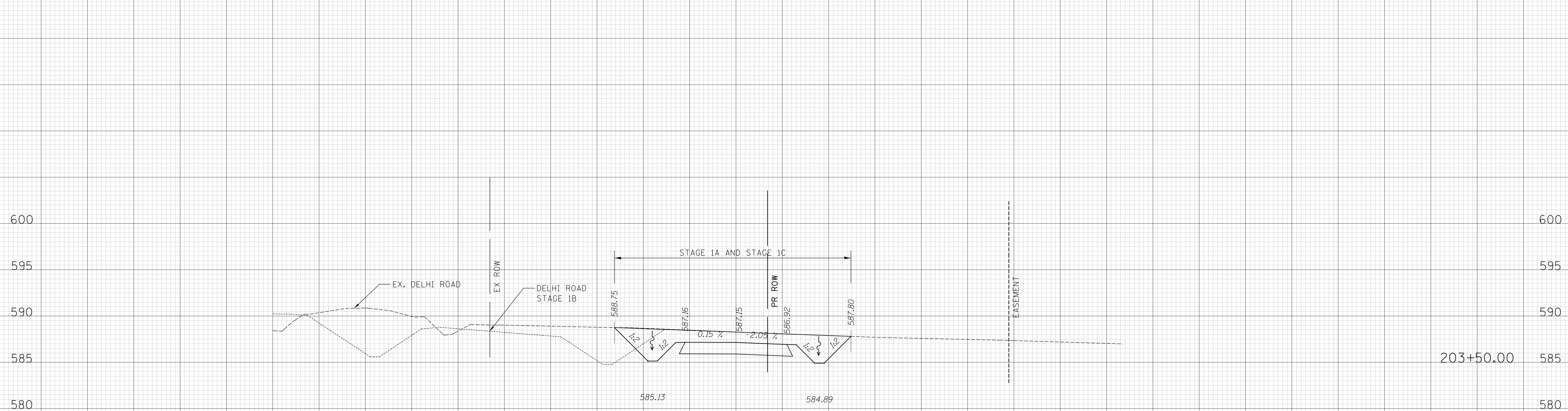
202+00.00

C=236_STAGE_1A
F=0_STAGE_1A
C=0_STAGE_1C
F=223_STAGE_1C

F.A. RTE.	SECTION	COUNTY	TOTAL SHEETS	SHEET NO.
310	42-1	JERSEY	399	375
STA.		TO STA.		
FED. ROAD DIST. NO.		ILLINOIS FED. AID PROJECT		

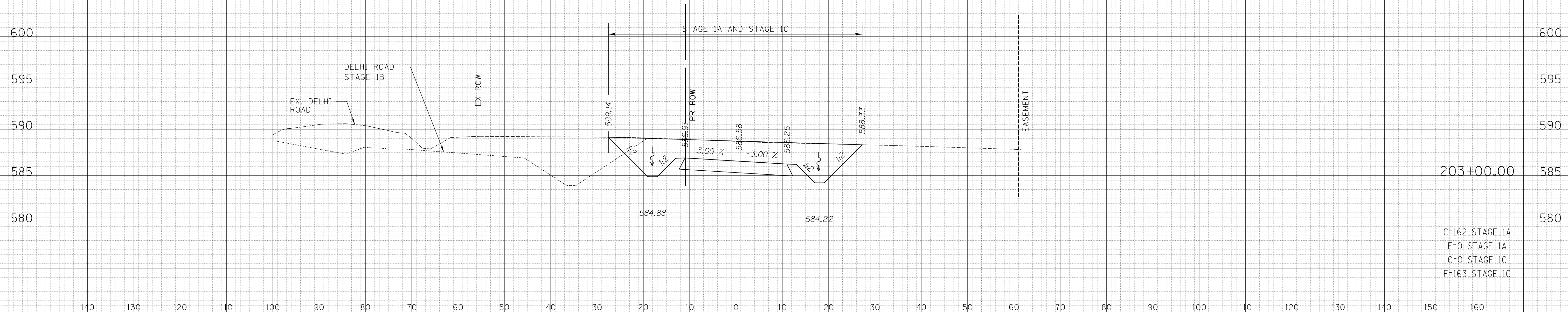
140 130 120 110 100 90 80 70 60 50 40 30 20 10 0 10 20 30 40 50 60 70 80 90 100 110 120 130 140 150 160

DATE _____
BY _____
FINAL SURVEY _____
SURVEYED _____
NOTE BOOK NO. _____
PLOTTED _____
DATE _____
AREAS CHECKED _____



203+50.00
C=113.STAGE_1A
F=0.STAGE_1A
C=0.STAGE_1C
F=112.STAGE_1C

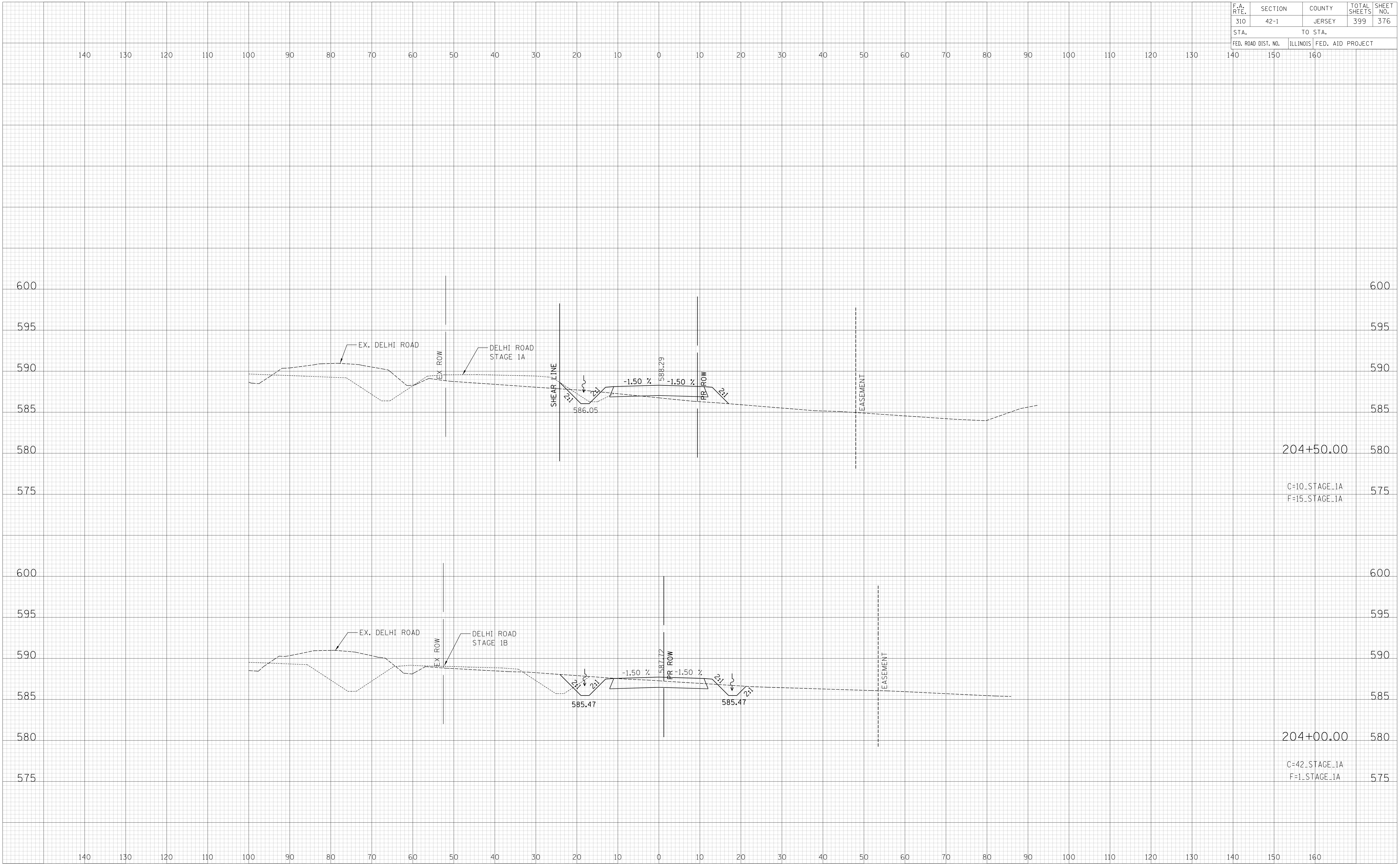
DATE _____
BY _____
ORIGINAL SURVEY _____
SURVEYED _____
NOTE BOOK NO. _____
PLOTTED _____
DATE _____
AREAS CHECKED _____



203+00.00
C=162.STAGE_1A
F=0.STAGE_1A
C=0.STAGE_1C
F=163.STAGE_1C

140 130 120 110 100 90 80 70 60 50 40 30 20 10 0 10 20 30 40 50 60 70 80 90 100 110 120 130 140 150 160

F.A. RTE.	SECTION	COUNTY	TOTAL SHEETS	SHEET NO.
310	42-1	JERSEY	399	376
STA.		TO STA.		
FED. ROAD DIST. NO.		ILLINOIS	FED. AID PROJECT	



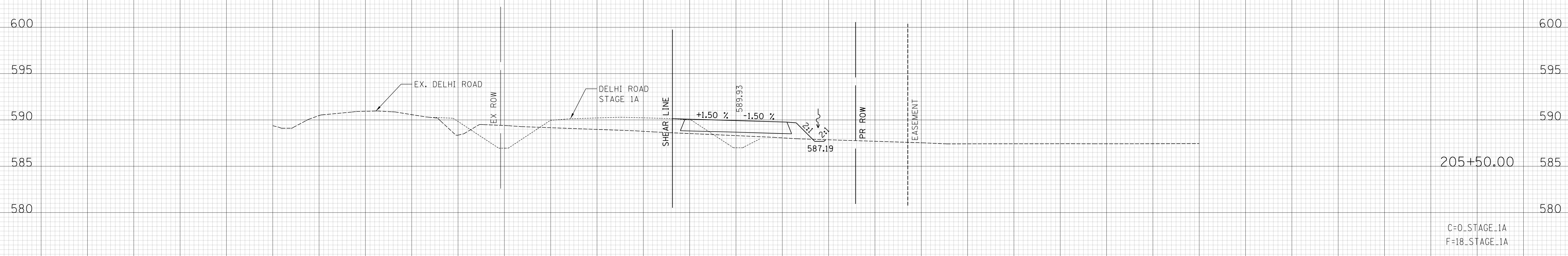
DATE	BY
FINAL SURVEY	SURVEYED
NOTE BOOK	PLOTTED
NO.	DATE
AREAS CHECKED	

DATE	BY
ORIGINAL SURVEY	SURVEYED
NOTE BOOK	PLOTTED
NO.	DATE
AREAS CHECKED	

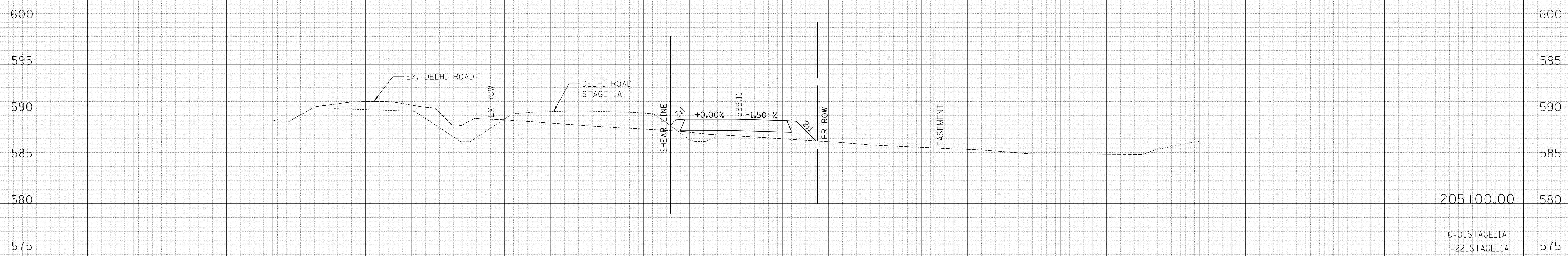
F.A. RTE.	SECTION	COUNTY	TOTAL SHEETS	SHEET NO.
310	42-1	JERSEY	399	377
STA.		TO STA.		
FED. ROAD DIST. NO.		ILLINOIS FED. AID PROJECT		

140 130 120 110 100 90 80 70 60 50 40 30 20 10 0 10 20 30 40 50 60 70 80 90 100 110 120 130 140 150 160

DATE _____
BY _____
FINAL SURVEY _____
SURVEYED _____
PLOTTED _____
NOTE BOOK _____
NO. _____
AREAS CHECKED _____



DATE _____
BY _____
ORIGINAL SURVEY _____
SURVEYED _____
PLOTTED _____
NOTE BOOK _____
NO. _____
AREAS CHECKED _____

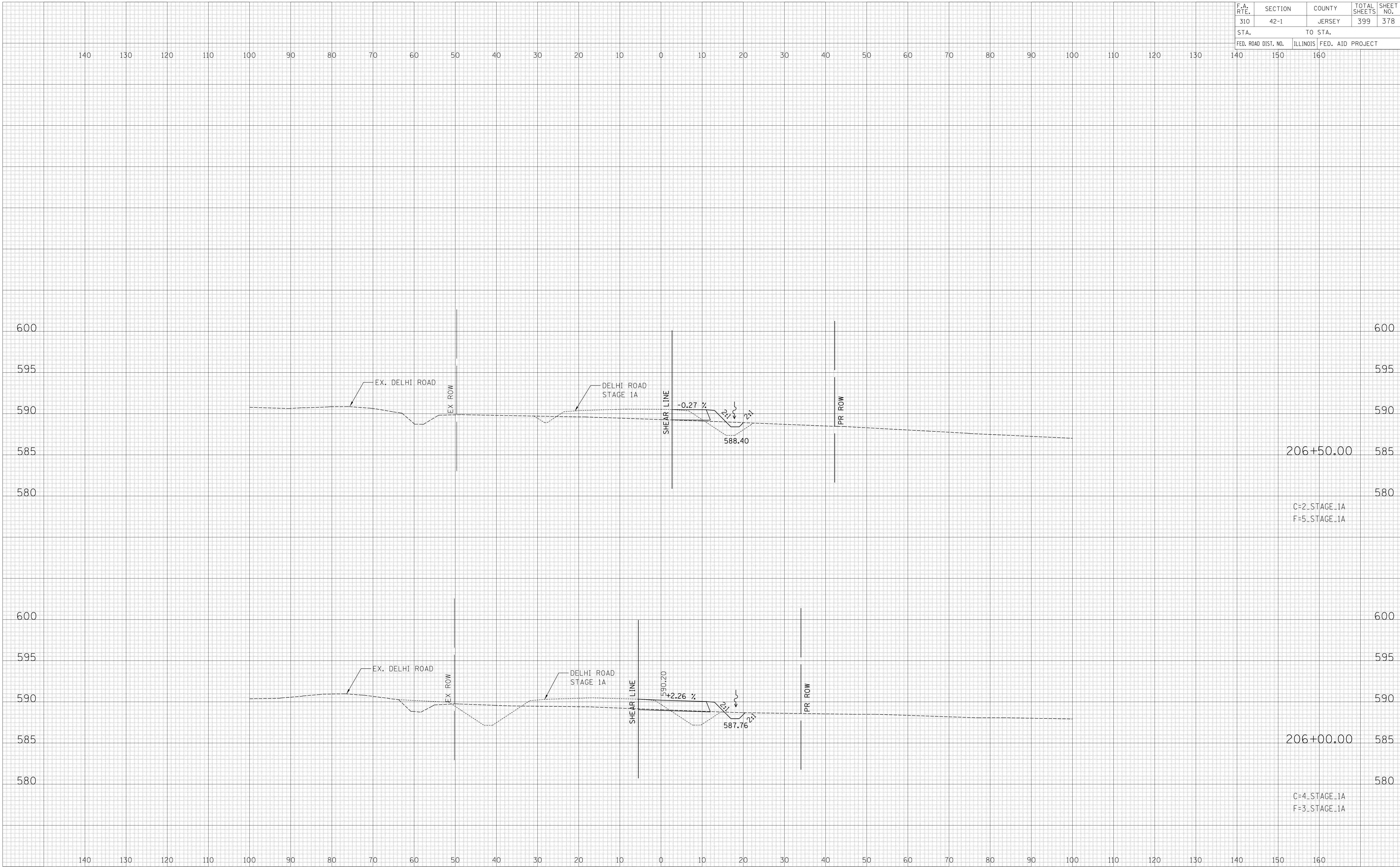


140 130 120 110 100 90 80 70 60 50 40 30 20 10 0 10 20 30 40 50 60 70 80 90 100 110 120 130 140 150 160

F.A. RTE.	SECTION	COUNTY	TOTAL SHEETS	SHEET NO.
310	42-1	JERSEY	399	378
STA. TO STA.		ILLINOIS FED. AID PROJECT		
FED. ROAD DIST. NO.				

DATE	
BY	
FINAL SURVEY	SURVEYED
NOTE BOOK NO.	PLOTTED DATE
	AREAS CHECKED

DATE	
BY	
ORIGINAL SURVEY	SURVEYED
NOTE BOOK NO.	PLOTTED DATE
	AREAS CHECKED



F.A. RTE.	SECTION	COUNTY	TOTAL SHEETS	SHEET NO.
310	42-1	JERSEY	399	379
STA.		TO STA.		
FED. ROAD DIST. NO.		ILLINOIS	FED. AID PROJECT	

BY: _____ DATE: _____

FINAL SURVEY _____

PLOTTED _____

NOTE BOOK NO. _____

AREAS CHECKED _____

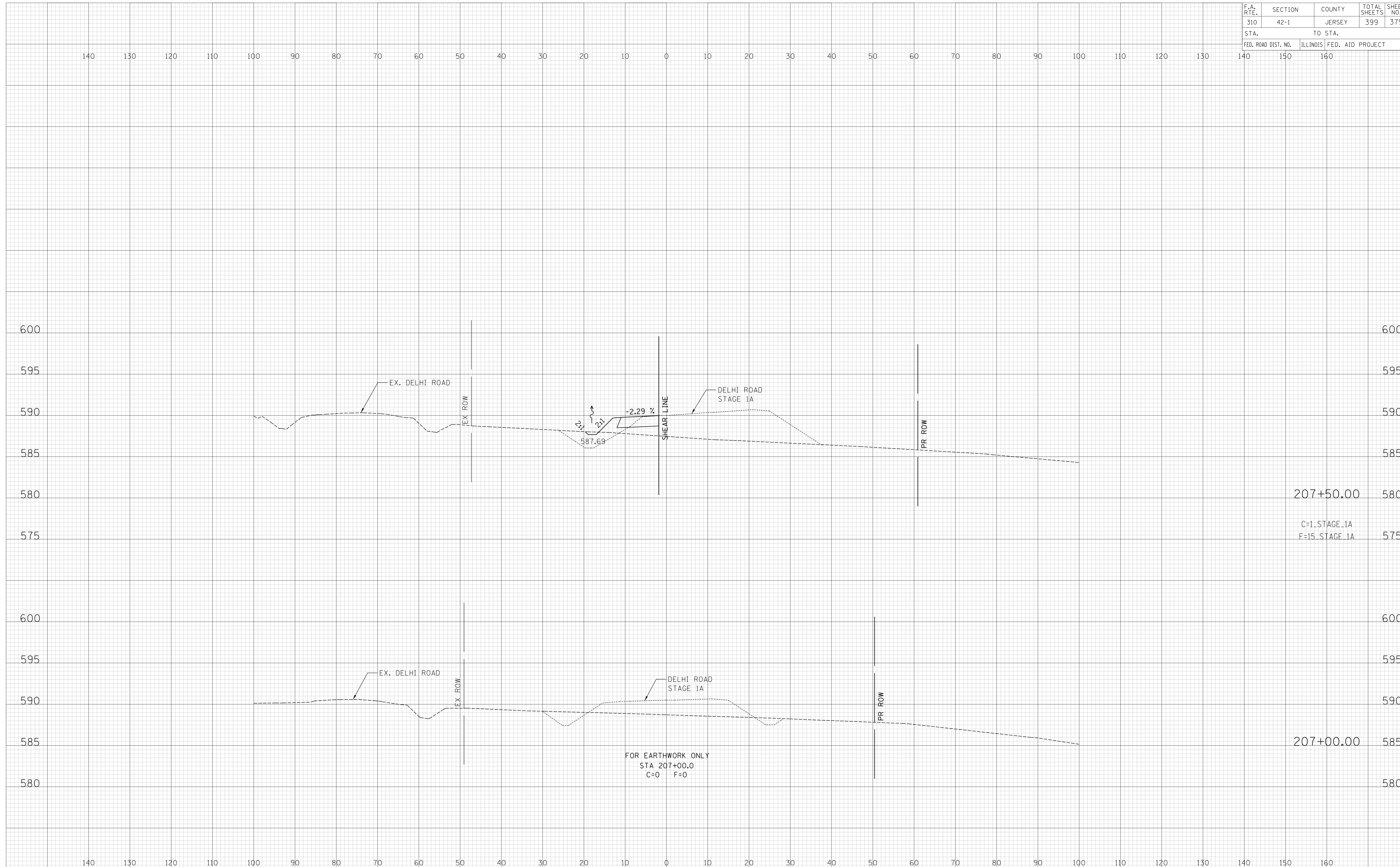
BY: _____ DATE: _____

ORIGINAL SURVEY _____

PLOTTED _____

NOTE BOOK NO. _____

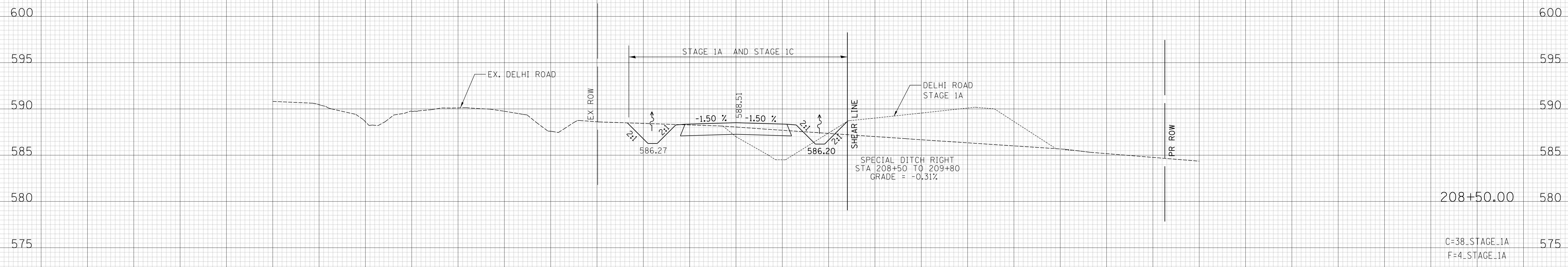
AREAS CHECKED _____



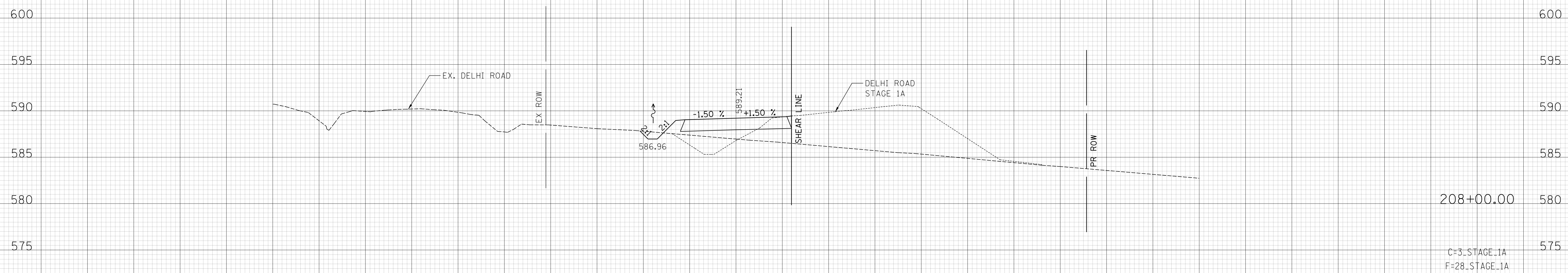
F.A. RTE.	SECTION	COUNTY	TOTAL SHEETS	SHEET NO.
310	42-1	JERSEY	399	380
STA.		TO STA.		
FED. ROAD DIST. NO.		ILLINOIS	FED. AID PROJECT	

140 130 120 110 100 90 80 70 60 50 40 30 20 10 0 10 20 30 40 50 60 70 80 90 100 110 120 130 140 150 160

DATE
BY
FINAL SURVEY
SURVEY
PLOTTED
NOTE BOOK
NO. DATE
AREAS CHECKED



DATE
BY
ORIGINAL SURVEY
SURVEY
PLOTTED
NOTE BOOK
NO. DATE
AREAS CHECKED

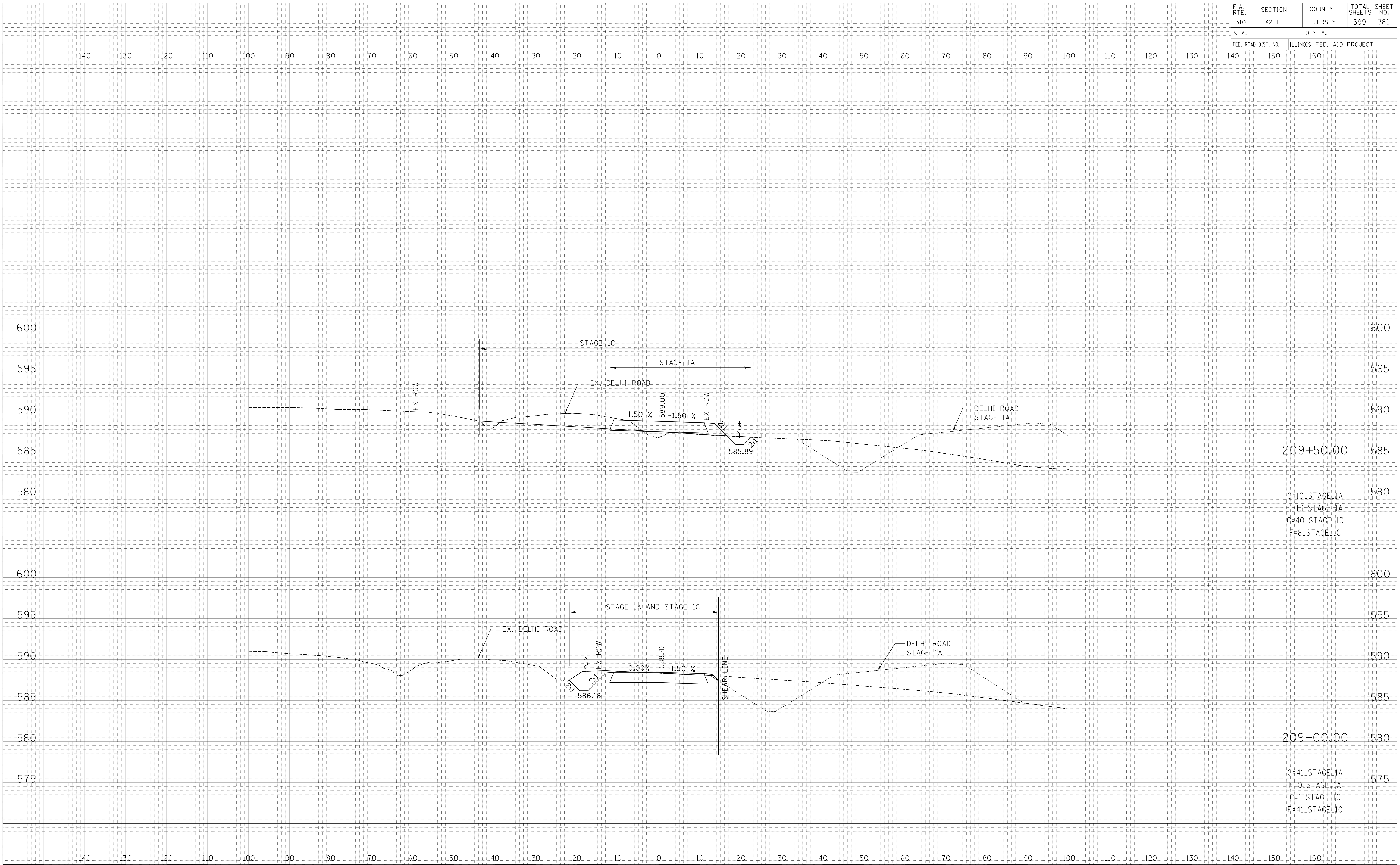


140 130 120 110 100 90 80 70 60 50 40 30 20 10 0 10 20 30 40 50 60 70 80 90 100 110 120 130 140 150 160

F.A. RTE.	SECTION	COUNTY	TOTAL SHEETS	SHEET NO.
310	42-1	JERSEY	399	381
STA.		TO STA.		
FED. ROAD DIST. NO.		ILLINOIS FED. AID PROJECT		

DATE	BY
FINAL SURVEY	SURVEYED
NOTE BOOK NO.	PLOTTED DATE
	AREAS CHECKED

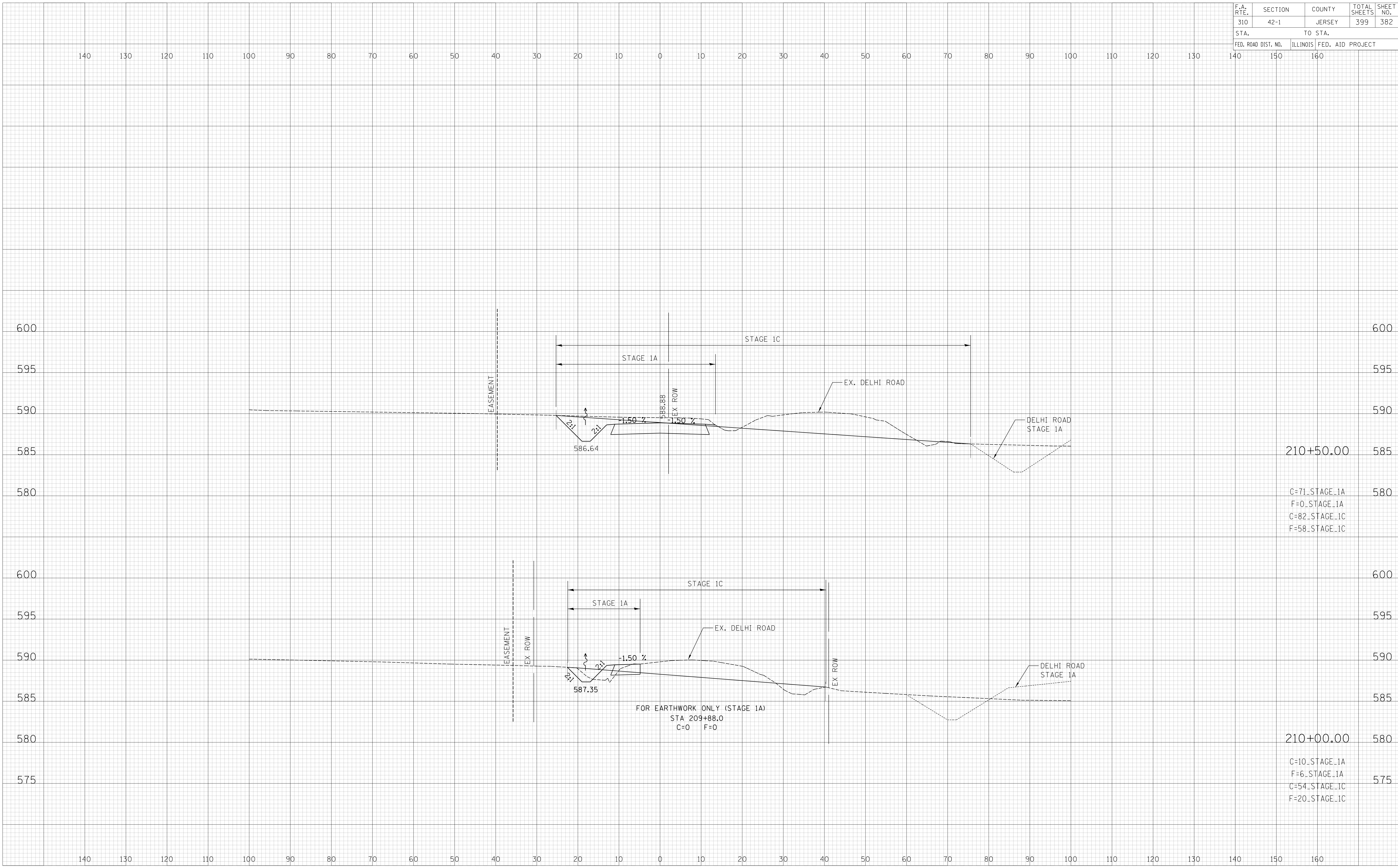
DATE	BY
ORIGINAL SURVEY	SURVEYED
NOTE BOOK NO.	PLOTTED DATE
	AREAS CHECKED



F.A. RTE.	SECTION	COUNTY	TOTAL SHEETS	SHEET NO.
310	42-1	JERSEY	399	382
STA. TO STA.				
FED. ROAD DIST. NO.	ILLINOIS	FED. AID PROJECT		

DATE	
BY	
FINAL SURVEY	
SURVEYED	
NOTE BOOK	
PLOTTED	
DATE	
AREAS CHECKED	
NO.	

DATE	
BY	
ORIGINAL SURVEY	
SURVEYED	
NOTE BOOK	
PLOTTED	
DATE	
AREAS CHECKED	
NO.	



210+50.00

C=71_STAGE_1A
F=0_STAGE_1A
C=82_STAGE_1C
F=58_STAGE_1C

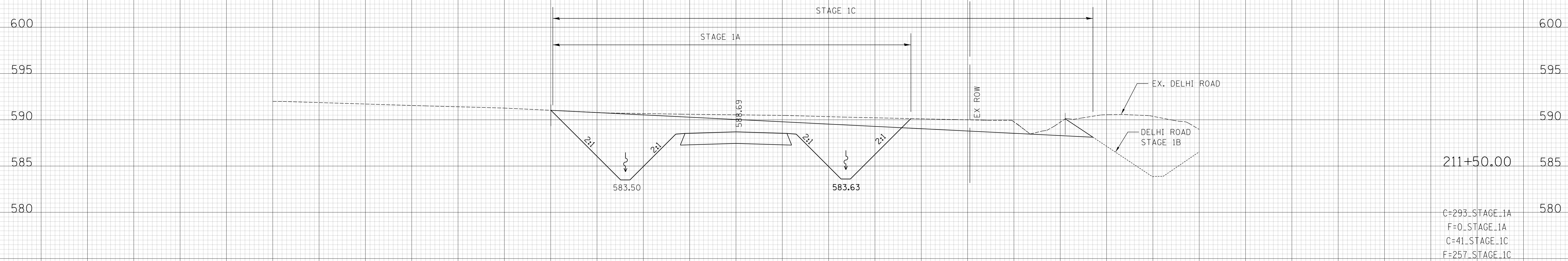
210+00.00

C=10_STAGE_1A
F=6_STAGE_1A
C=54_STAGE_1C
F=20_STAGE_1C

F.A. RTE.	SECTION	COUNTY	TOTAL SHEETS	SHEET NO.
310	42-1	JERSEY	399	383
STA.		TO STA.		
FED. ROAD DIST. NO.		ILLINOIS FED. AID PROJECT		

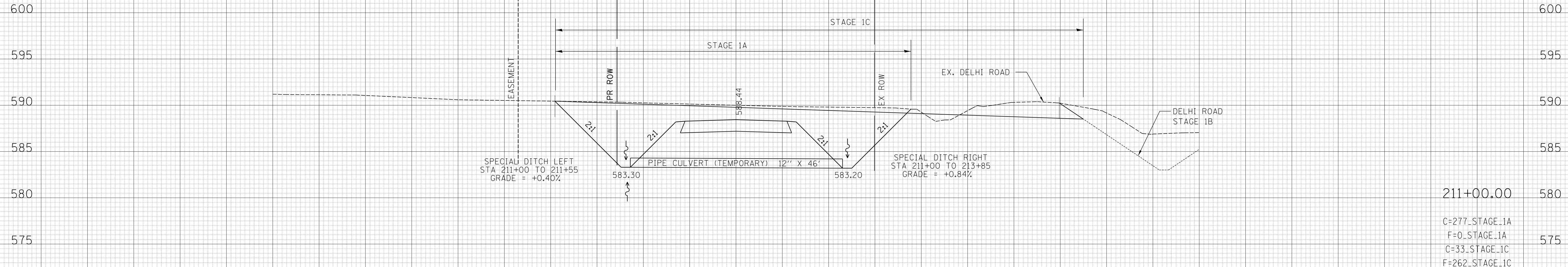
140 130 120 110 100 90 80 70 60 50 40 30 20 10 0 10 20 30 40 50 60 70 80 90 100 110 120 130 140 150 160

DATE	
BY	
FINAL SURVEY	
PLOTTED	
NOTE BOOK NO.	
AREAS CHECKED	



C=293_STAGE.1A
 F=0_STAGE.1A
 C=41_STAGE.1C
 F=257_STAGE.1C

DATE	
BY	
ORIGINAL SURVEY	
PLOTTED	
NOTE BOOK NO.	
AREAS CHECKED	



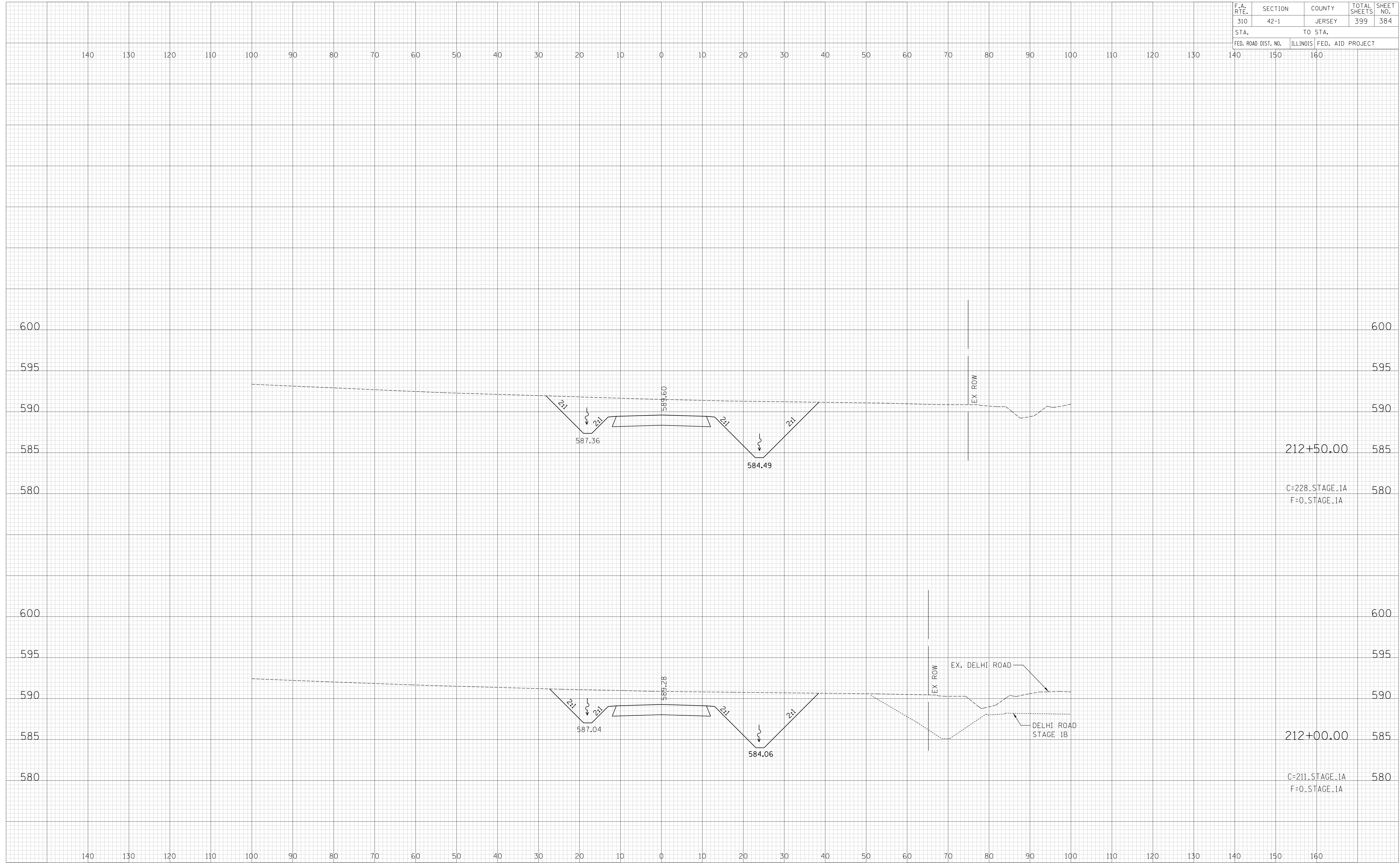
C=277_STAGE.1A
 F=0_STAGE.1A
 C=33_STAGE.1C
 F=262_STAGE.1C

140 130 120 110 100 90 80 70 60 50 40 30 20 10 0 10 20 30 40 50 60 70 80 90 100 110 120 130 140 150 160

F.A. RTE.	SECTION	COUNTY	TOTAL SHEETS	SHEET NO.
310	42-1	JERSEY	399	384
STA. TO STA.			ILLINOIS FED. AID PROJECT	

DATE _____
 BY _____
 SURVEYED _____
 PLOTTED _____
 NOTE BOOK NO. _____
 AREAS CHECKED _____

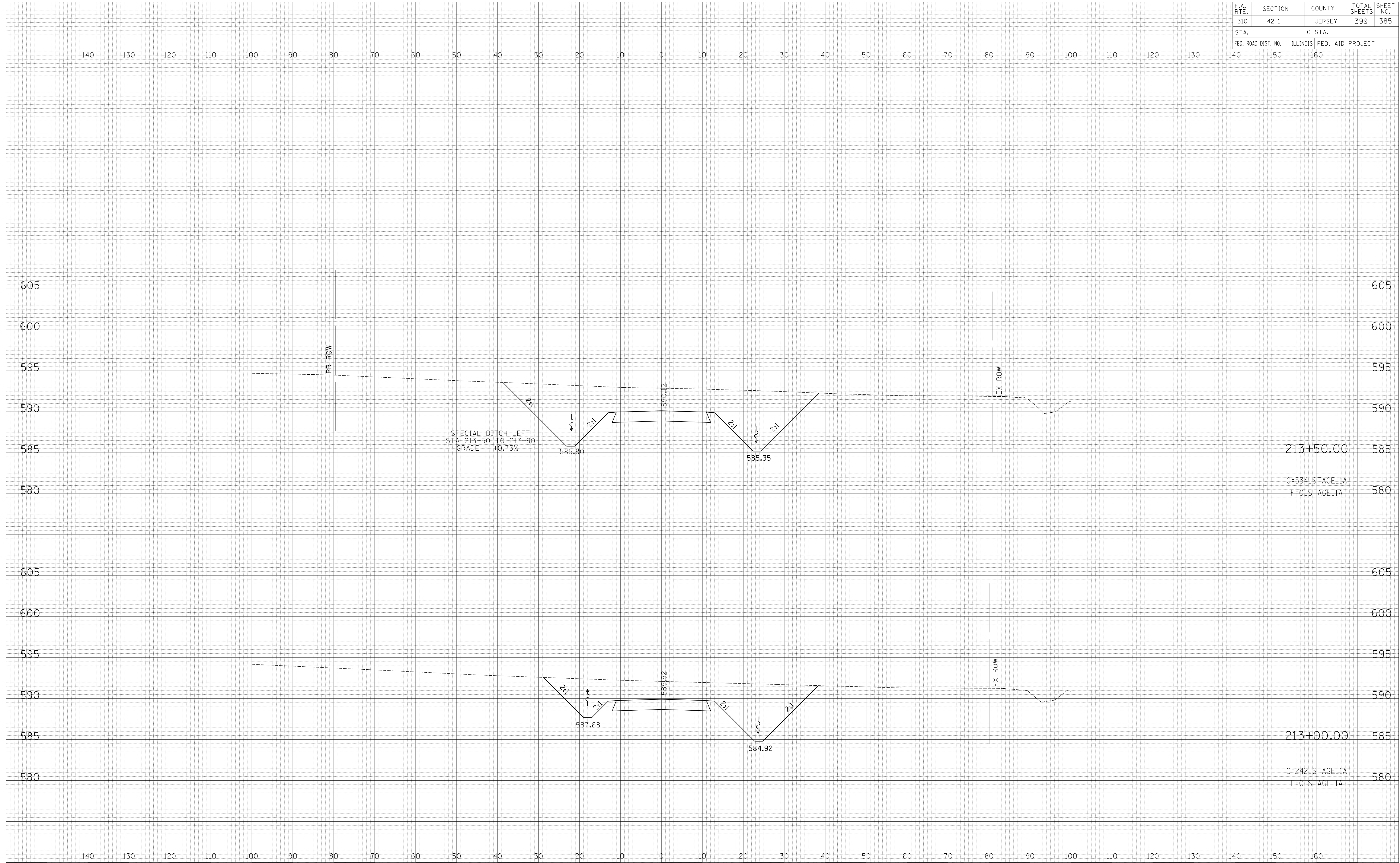
DATE _____
 BY _____
 ORIGINAL SURVEY _____
 PLOTTED _____
 NOTE BOOK NO. _____
 AREAS CHECKED _____



F.A. RTE.	SECTION	COUNTY	TOTAL SHEETS	SHEET NO.
310	42-1	JERSEY	399	385
STA.		TO STA.		
FED. ROAD DIST. NO.		ILLINOIS	FED. AID PROJECT	

DATE	BY
FINAL SURVEY	SURVEYED
NOTE BOOK NO.	PLOTTED DATE
	AREAS CHECKED

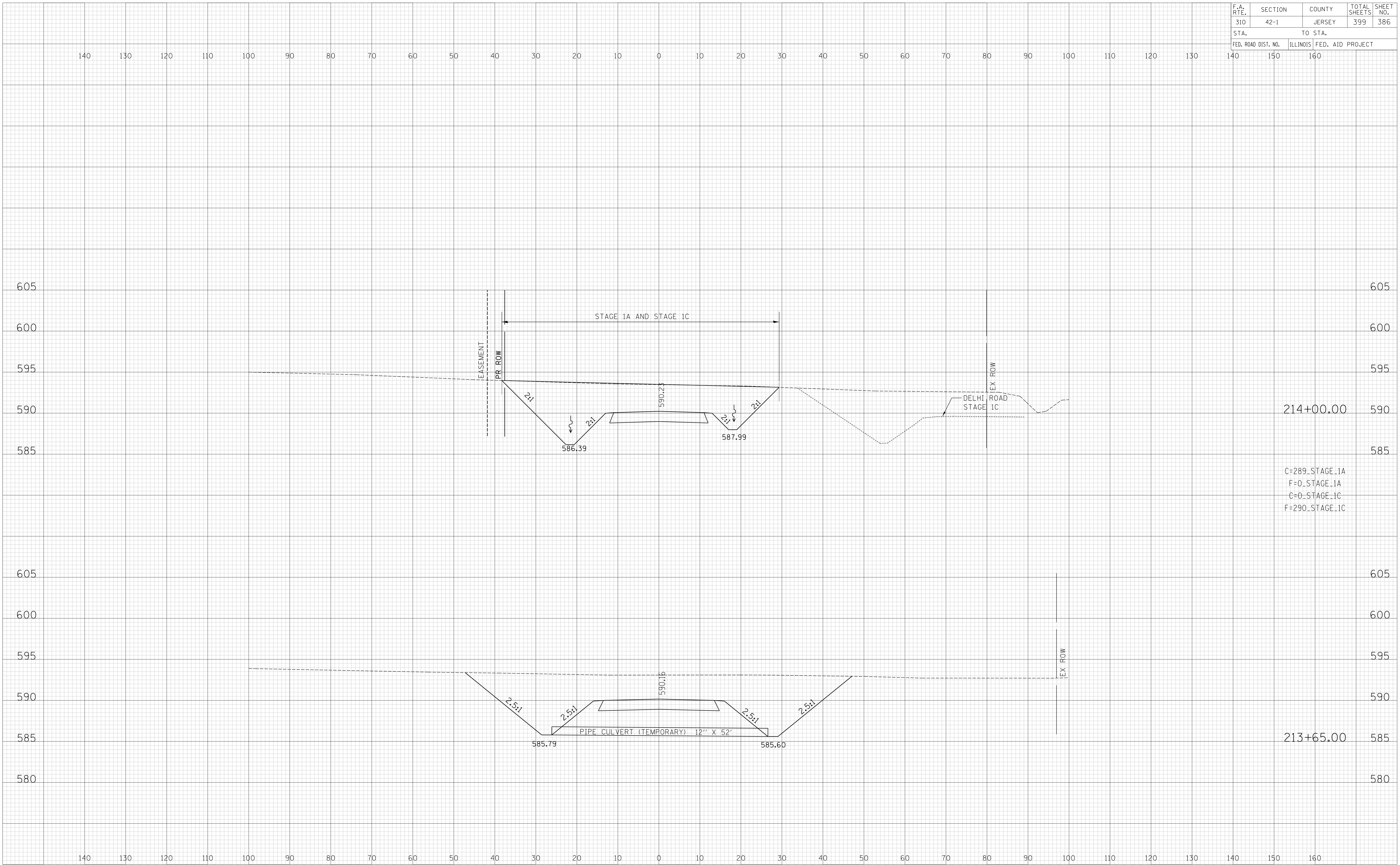
DATE	BY
ORIGINAL SURVEY	SURVEYED
NOTE BOOK NO.	PLOTTED DATE
	AREAS CHECKED



F.A. RTE.	SECTION	COUNTY	TOTAL SHEETS	SHEET NO.
310	42-1	JERSEY	399	386
STA.		TO STA.		
FED. ROAD DIST. NO.		ILLINOIS	FED. AID PROJECT	

DATE	BY
FINAL SURVEY	SURVEYED
NOTE BOOK NO.	PLOTTED
	DATE
	AREAS CHECKED

DATE	BY
ORIGINAL SURVEY	SURVEYED
NOTE BOOK NO.	PLOTTED
	DATE
	AREAS CHECKED

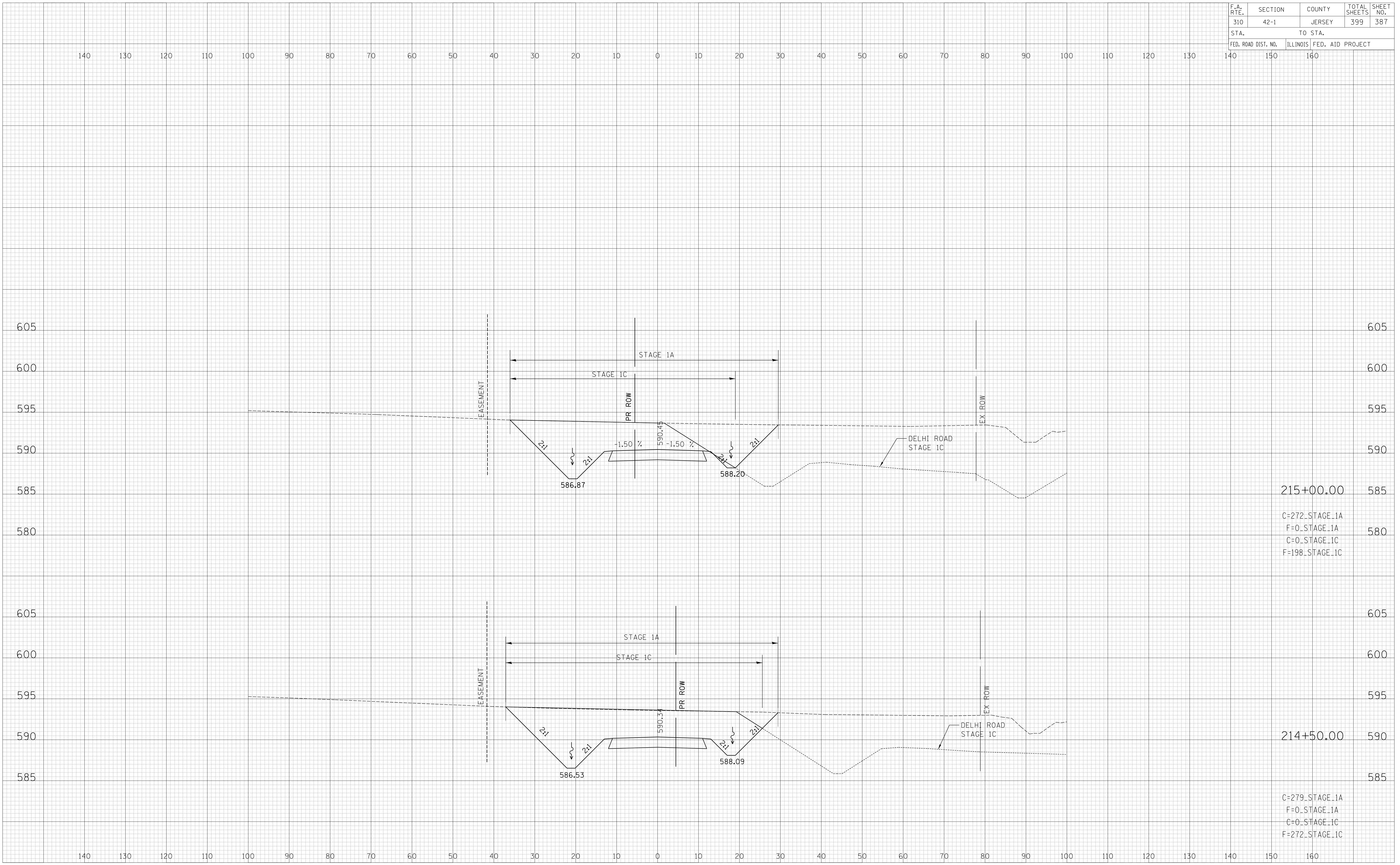


C=289_STAGE.1A
 F=0_STAGE.1A
 C=0_STAGE.1C
 F=290_STAGE.1C

F.A. RTE. 310	SECTION 42-1	COUNTY JERSEY	TOTAL SHEETS 399	SHEET NO. 387
STA. 140		TO STA. 160		
FED. ROAD DIST. NO.		ILLINOIS FED. AID PROJECT		

DATE	
BY	
FINAL SURVEY	
PLOTTED	
NOTE BOOK NO.	
AREAS CHECKED	

DATE	
BY	
ORIGINAL SURVEY	
PLOTTED	
NOTE BOOK NO.	
AREAS CHECKED	



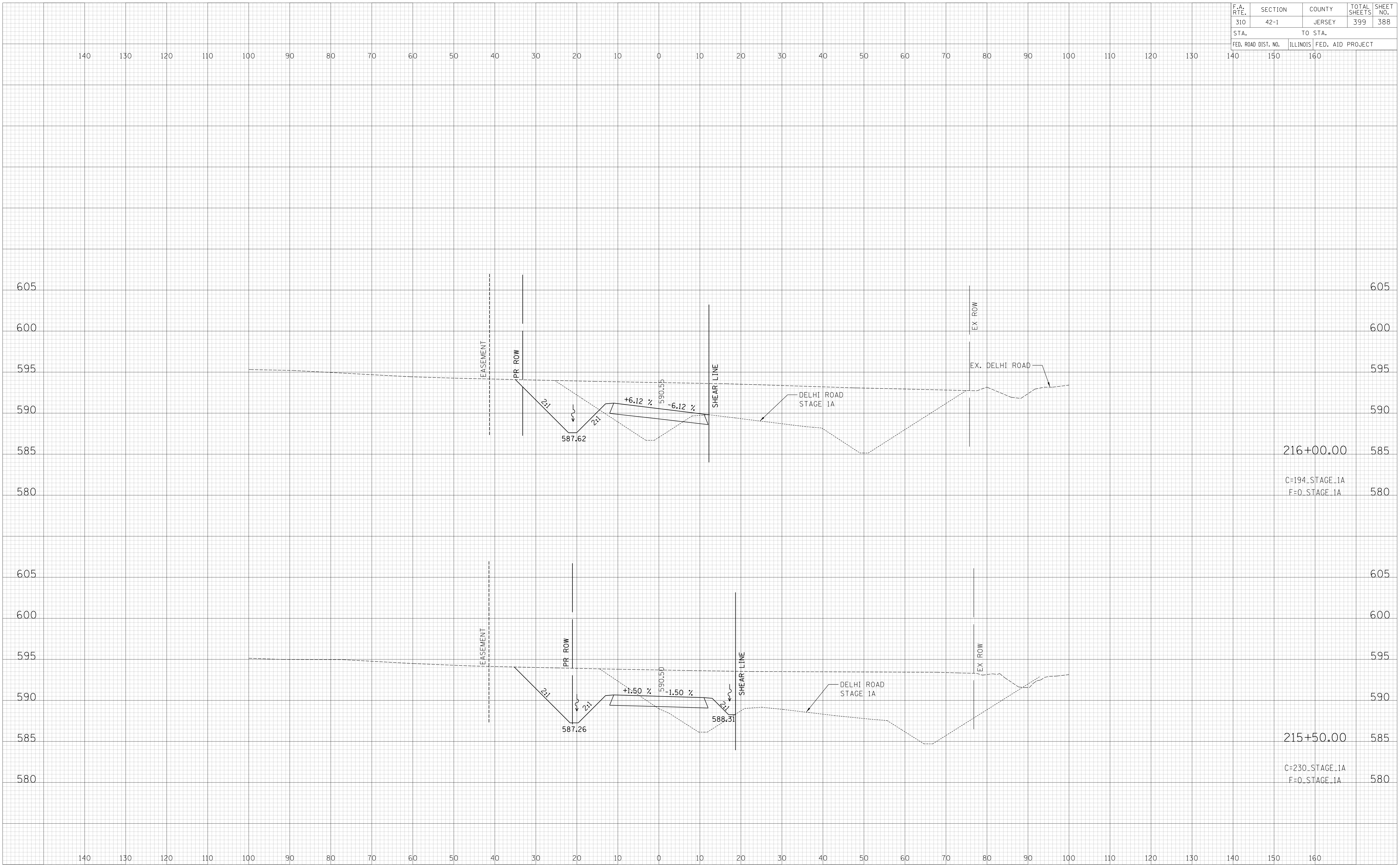
215+00.00
C=272_STAGE_1A
F=0_STAGE_1A
C=0_STAGE_1C
F=198_STAGE_1C

214+50.00
C=279_STAGE_1A
F=0_STAGE_1A
C=0_STAGE_1C
F=272_STAGE_1C

F.A. RTE.	SECTION	COUNTY	TOTAL SHEETS	SHEET NO.
310	42-1	JERSEY	399	388
STA.		TO STA.		
FED. ROAD DIST. NO.		ILLINOIS	FED. AID PROJECT	

DATE	BY
FINAL SURVEY	SURVEYED
NOTE BOOK NO.	PLOTTED DATE
	AREAS CHECKED

DATE	BY
ORIGINAL SURVEY	SURVEYED
NOTE BOOK NO.	PLOTTED DATE
	AREAS CHECKED

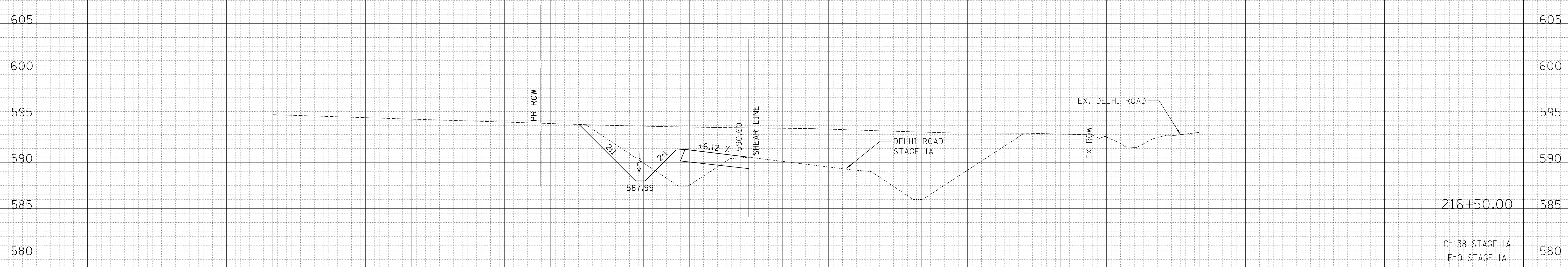
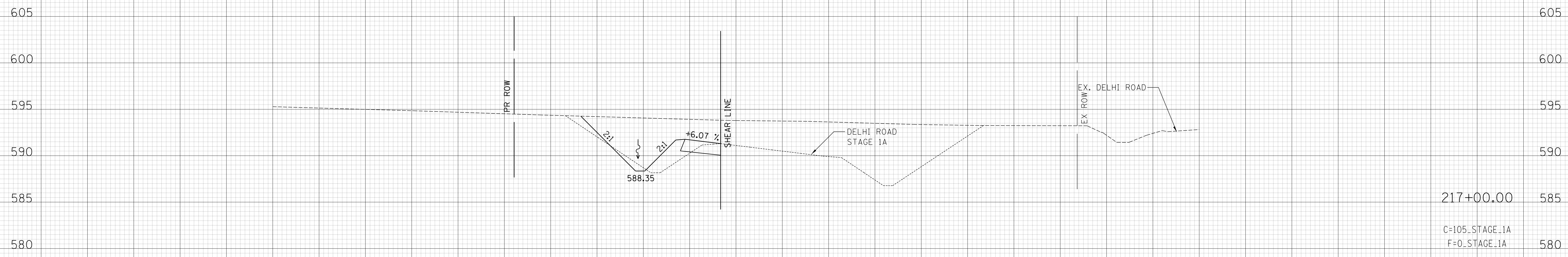


F.A. RTE.	SECTION	COUNTY	TOTAL SHEETS	SHEET NO.
310	42-1	JERSEY	399	389
STA.		TO STA.		
FED. ROAD DIST. NO.		ILLINOIS	FED. AID PROJECT	

140 130 120 110 100 90 80 70 60 50 40 30 20 10 0 10 20 30 40 50 60 70 80 90 100 110 120 130 140 150 160

DATE
BY
FINAL SURVEY
SURVEYED
PLOTTED
NOTE BOOK
NO.

DATE
BY
ORIGINAL SURVEY
SURVEYED
PLOTTED
NOTE BOOK
NO.



140 130 120 110 100 90 80 70 60 50 40 30 20 10 0 10 20 30 40 50 60 70 80 90 100 110 120 130 140 150 160

F.A. RTE.	SECTION	COUNTY	TOTAL SHEETS	SHEET NO.
310	42-1	JERSEY	399	390
STA.	TO STA.			
FED. ROAD DIST. NO.	ILLINOIS	FED. AID PROJECT		

DATE _____

BY _____

FINAL SURVEY _____

PLOTTED _____

NOTE BOOK _____

NO. _____

AREAS CHECKED _____

DATE _____

BY _____

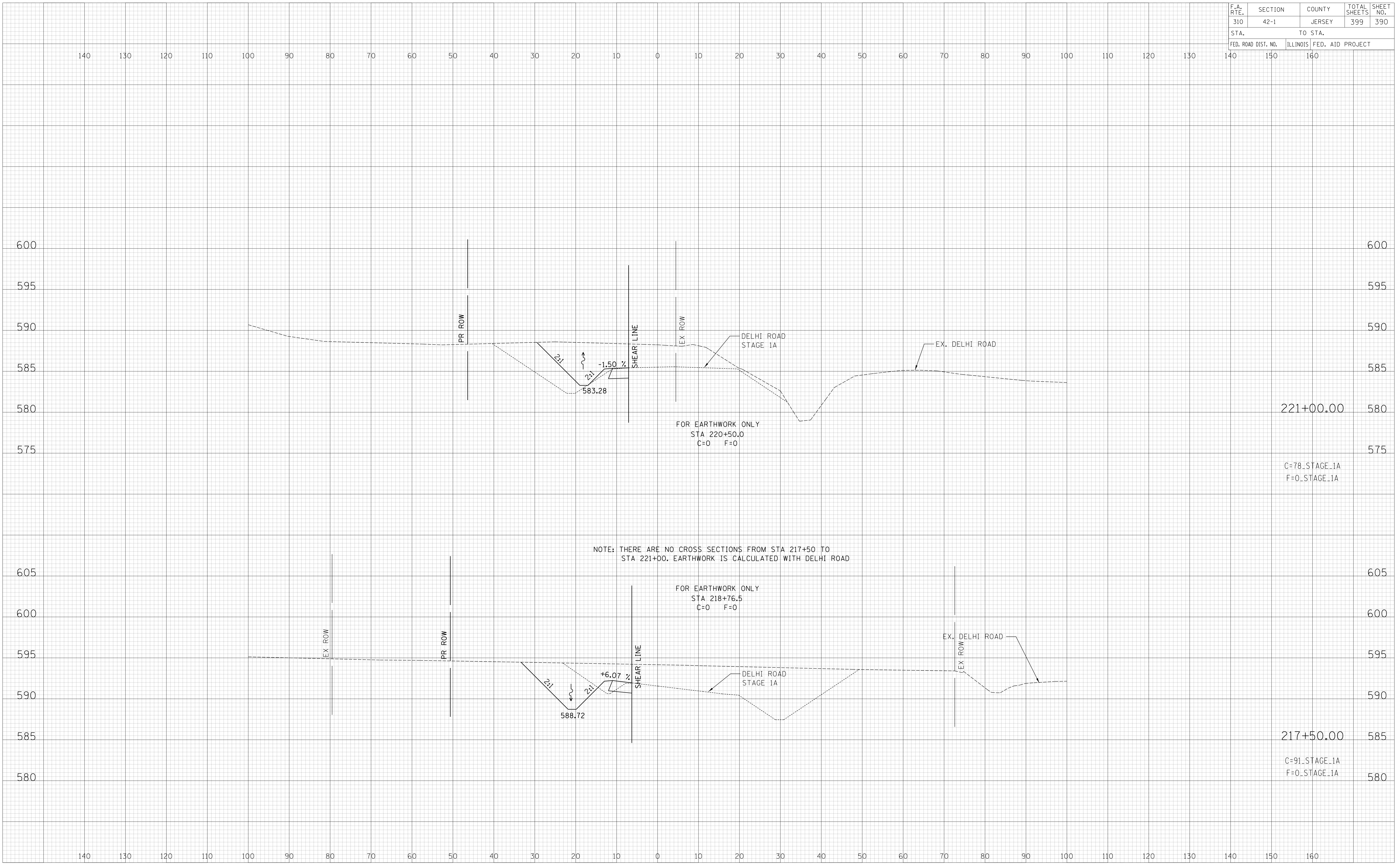
ORIGINAL SURVEY _____

PLOTTED _____

NOTE BOOK _____

NO. _____

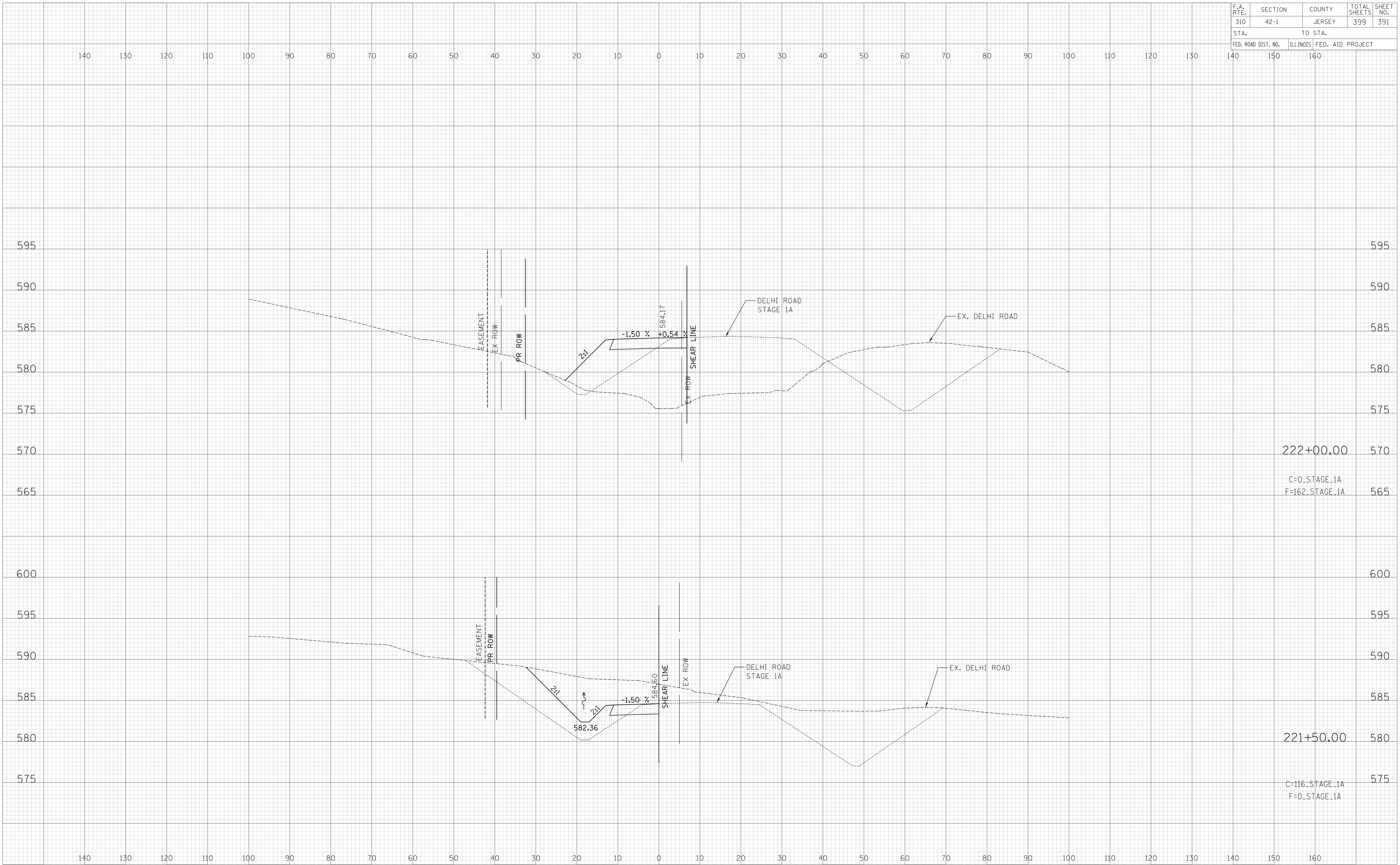
AREAS CHECKED _____



F.A. RTE.	SECTION	COUNTY	TOTAL SHEETS	SHEET NO.
310	42-1	JERSEY	399	391
STA.		TO STA.		
FED. ROAD DIST. NO.		ILLINOIS	FED. AID PROJECT	

DATE	BY
FINAL SURVEY	SURVEYED
NOTE BOOK NO.	PLOTTED
	DATE
	AREAS CHECKED

DATE	BY
ORIGINAL SURVEY	SURVEYED
NOTE BOOK NO.	PLOTTED
	DATE
	AREAS CHECKED




F.A. RTE.	SECTION	COUNTY	TOTAL SHEETS	SHEET NO.
310	42-1	JERSEY	399	392
STA.		TO STA.		
FED. ROAD DIST. NO.		ILLINOIS FED. AID PROJECT		

140 130 120 110 100 90 80 70 60 50 40 30 20 10 0 10 20 30 40 50 60 70 80 90 100 110 120 130 140 150 160

DATE	
BY	
FINAL SURVEY	
PLOTTED	
NOTE BOOK	
AREAS CHECKED	
NO.	

DATE	
BY	
ORIGINAL SURVEY	
PLOTTED	
NOTE BOOK	
AREAS CHECKED	
NO.	



223+00.00

C=77_STAGE_1A
F=1_STAGE_1A

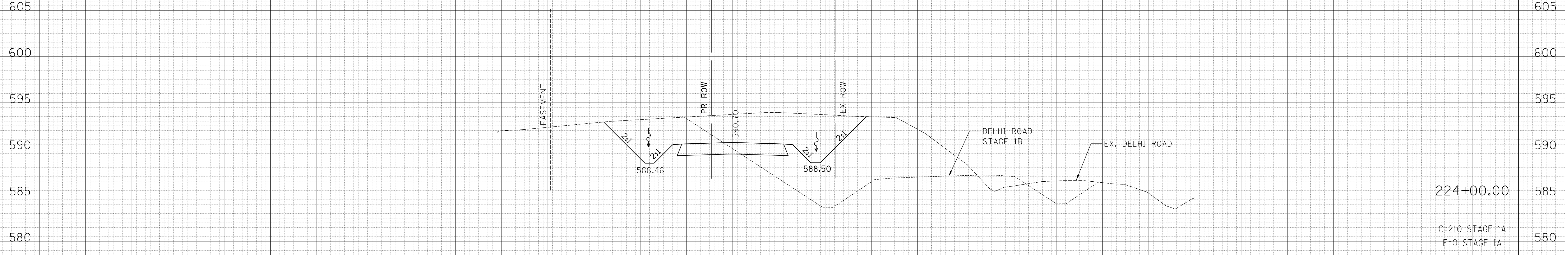
222+50.00

C=22_STAGE_1A
F=52_STAGE_1A

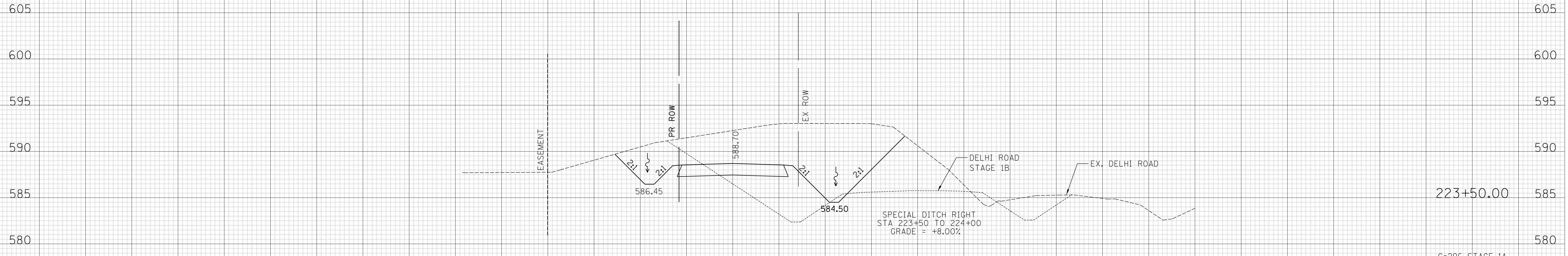
F.A. RTE.	SECTION	COUNTY	TOTAL SHEETS	SHEET NO.
310	42-1	JERSEY	399	393
STA.		TO STA.		
FED. ROAD DIST. NO.		ILLINOIS FED. AID PROJECT		

140 130 120 110 100 90 80 70 60 50 40 30 20 10 0 10 20 30 40 50 60 70 80 90 100 110 120 130 140 150 160

DATE _____
BY _____
FINAL SURVEY _____
SURVEYED _____
NOTE BOOK _____
PLOTTED _____
DATE _____
AREAS CHECKED _____
NO. _____



DATE _____
BY _____
ORIGINAL SURVEY _____
SURVEYED _____
NOTE BOOK _____
PLOTTED _____
DATE _____
AREAS CHECKED _____
NO. _____

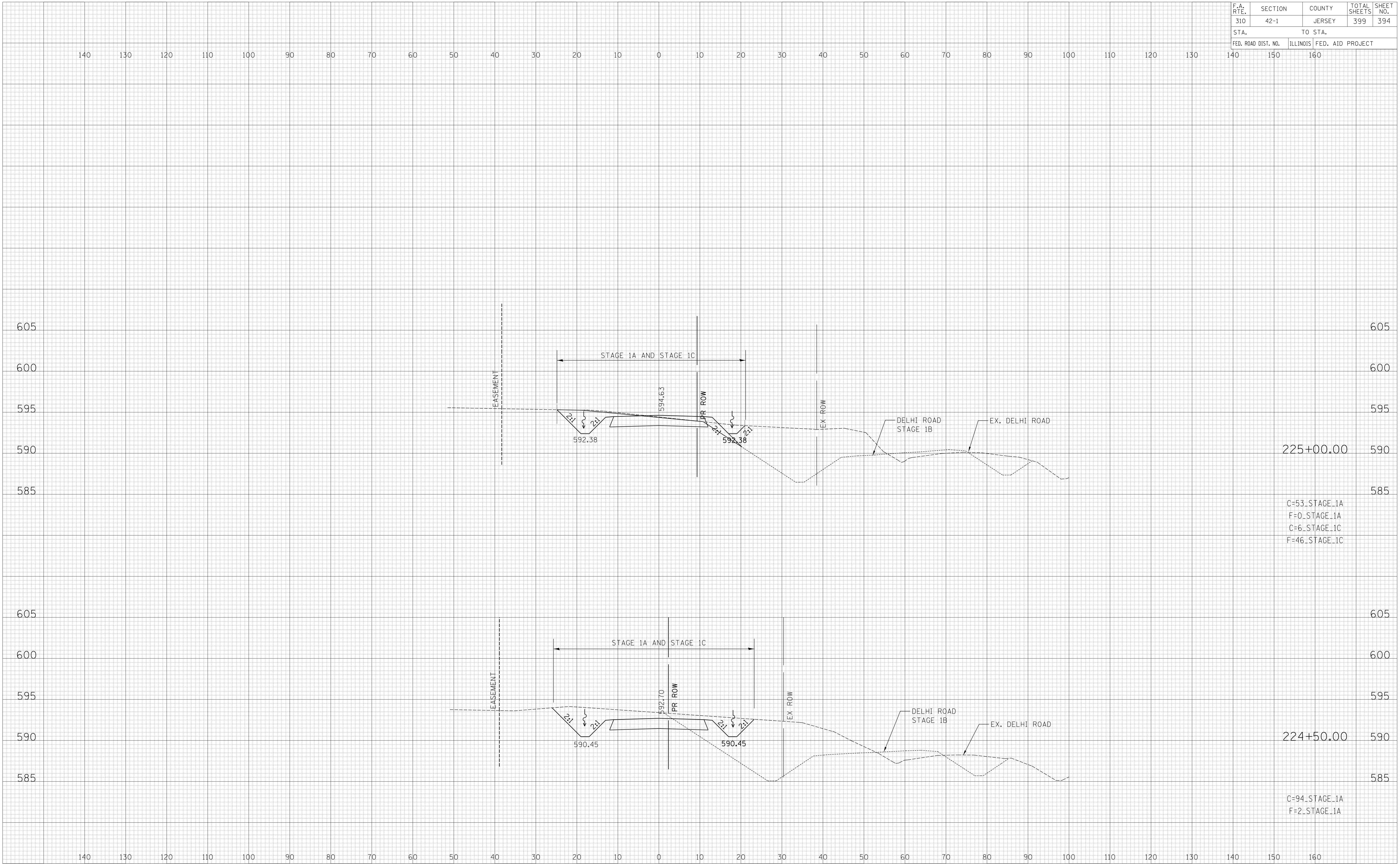


140 130 120 110 100 90 80 70 60 50 40 30 20 10 0 10 20 30 40 50 60 70 80 90 100 110 120 130 140 150 160

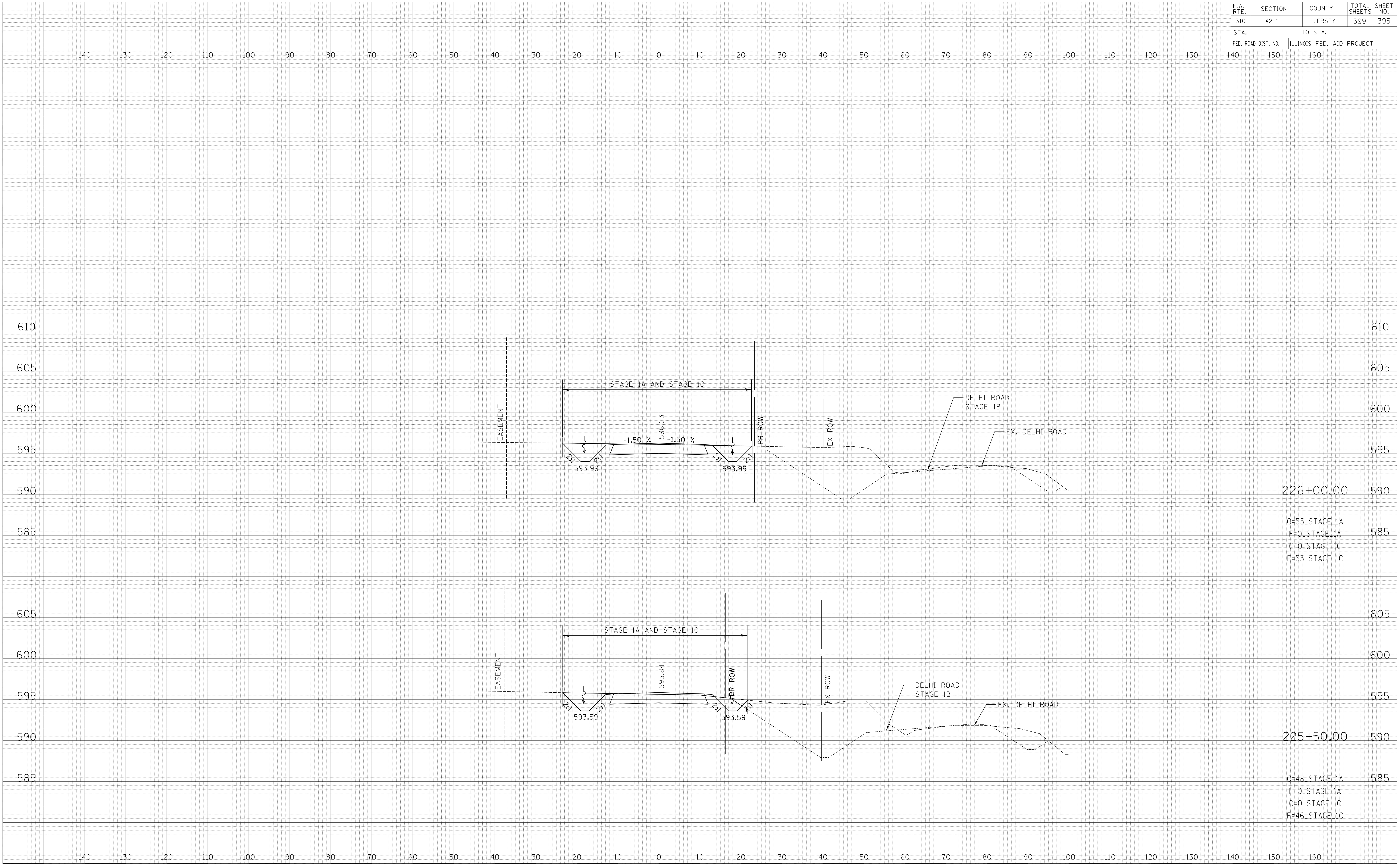
F.A. RTE.	SECTION	COUNTY	TOTAL SHEETS	SHEET NO.
310	42-1	JERSEY	399	394
STA.		TO STA.		
FED. ROAD DIST. NO.		ILLINOIS FED. AID PROJECT		

DATE	BY
FINAL SURVEY	NO. _____
SURVEYED	DATE _____
PLOTTED	DATE _____
NOTE BOOK	AREAS CHECKED _____

DATE	BY
ORIGINAL SURVEY	NO. _____
SURVEYED	DATE _____
PLOTTED	DATE _____
NOTE BOOK	AREAS CHECKED _____



F.A. RTE.	SECTION	COUNTY	TOTAL SHEETS	SHEET NO.
310	42-1	JERSEY	399	395
STA.		TO STA.		
FED. ROAD DIST. NO.		ILLINOIS FED. AID PROJECT		



DATE	BY
FINAL SURVEY	SURVEYED
NOTE BOOK NO.	PLOTTED DATE
	AREAS CHECKED

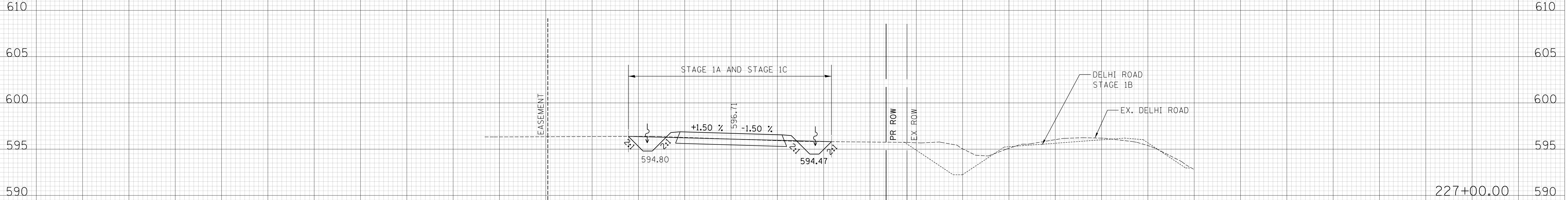
DATE	BY
ORIGINAL SURVEY	SURVEYED
NOTE BOOK NO.	PLOTTED DATE
	AREAS CHECKED

F.A. RTE.	SECTION	COUNTY	TOTAL SHEETS	SHEET NO.
310	42-1	JERSEY	399	396
STA.		TO STA.		
FED. ROAD DIST. NO.		ILLINOIS FED. AID PROJECT		

140 130 120 110 100 90 80 70 60 50 40 30 20 10 0 10 20 30 40 50 60 70 80 90 100 110 120 130 140 150 160

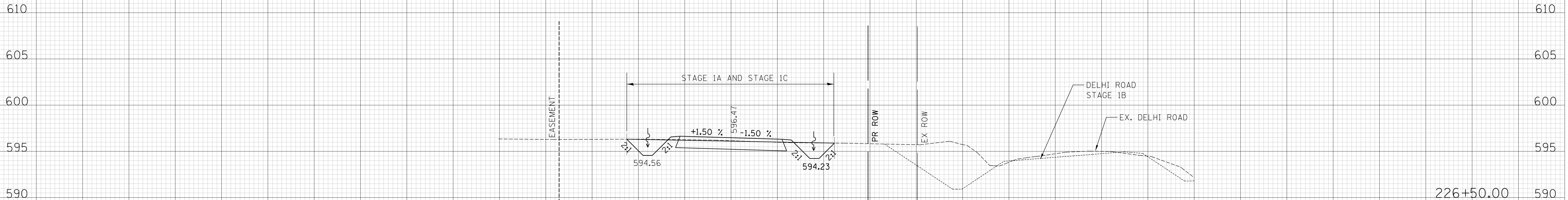
DATE	BY
DATE	BY
DATE	BY
DATE	BY
DATE	BY

DATE	BY
DATE	BY
DATE	BY
DATE	BY
DATE	BY



227+00.00

C=29_STAGE_1A
F=3_STAGE_1A
C=3_STAGE_1C
F=29_STAGE_1C

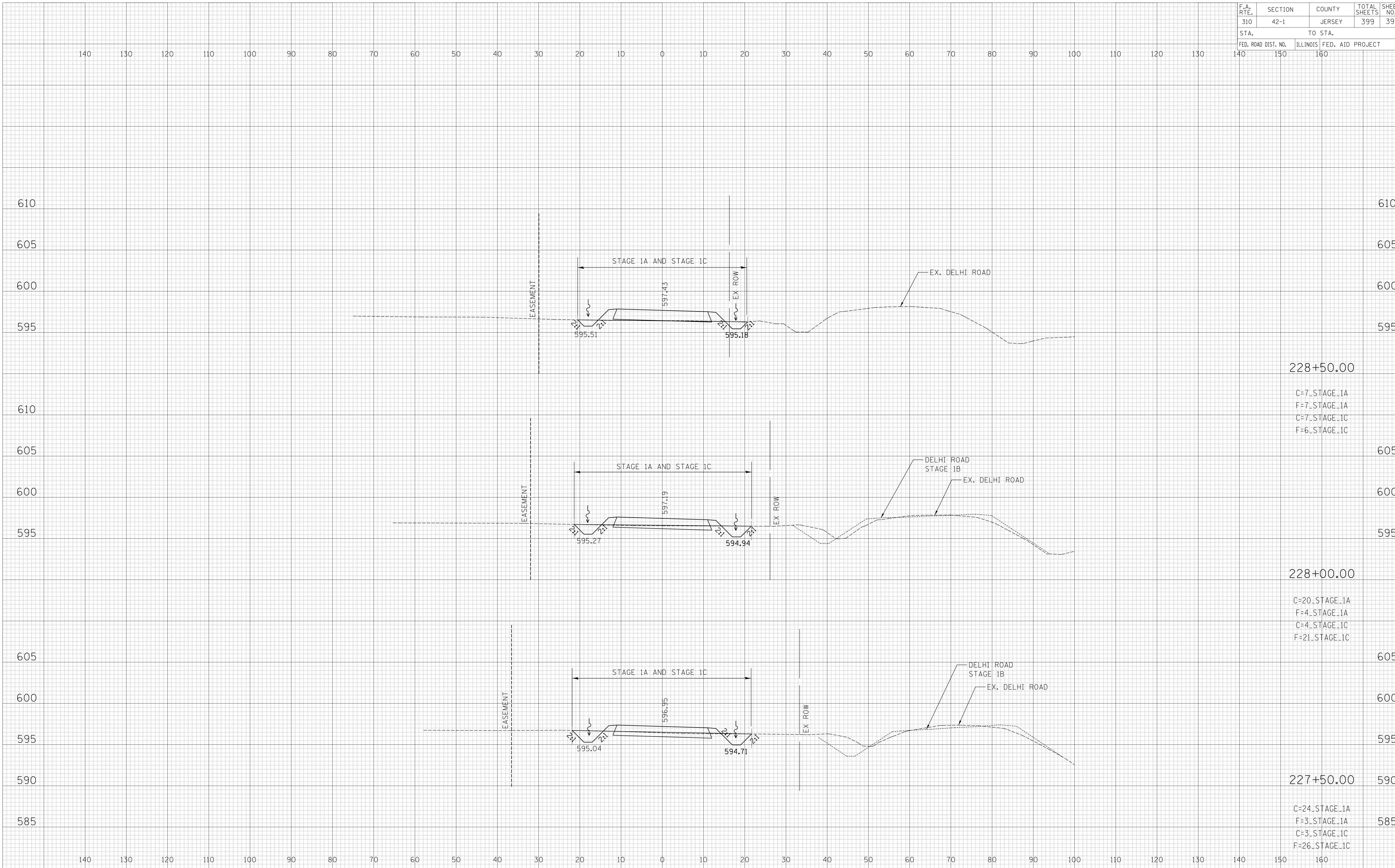


226+50.00

C=40_STAGE_1A
F=1_STAGE_1A
C=1_STAGE_1C
F=39_STAGE_1C

140 130 120 110 100 90 80 70 60 50 40 30 20 10 0 10 20 30 40 50 60 70 80 90 100 110 120 130 140 150 160

F.A. RTE.	SECTION	COUNTY	TOTAL SHEETS	SHEET NO.
310	42-1	JERSEY	399	397
STA. 140		TO STA. 160		
FED. ROAD DIST. NO. ILLINOIS		FED. AID PROJECT		



DATE	
BY	
FINAL SURVEY	
PLOTTED	
NOTE BOOK	
AREAS CHECKED	
NO.	

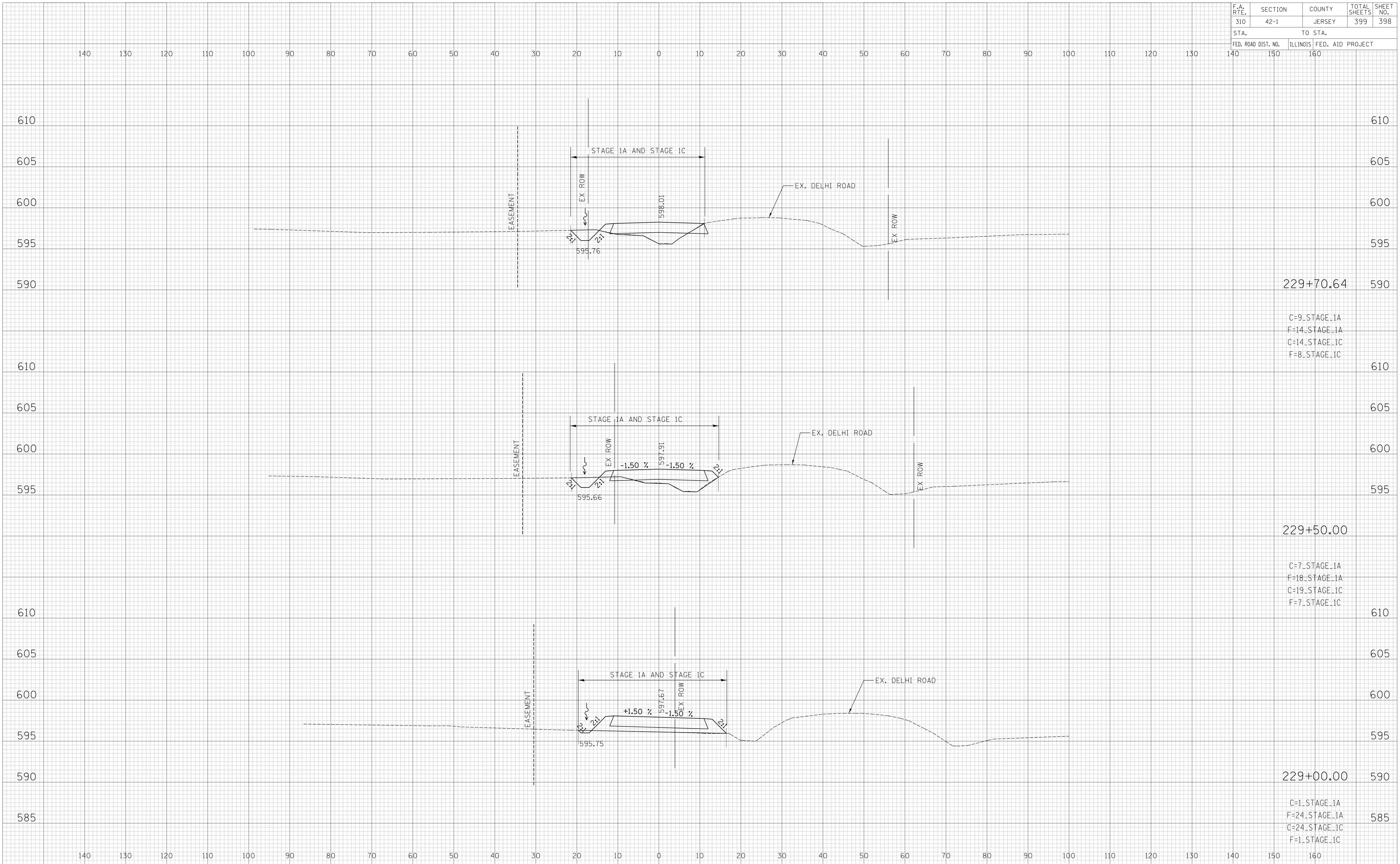
DATE	
BY	
ORIGINAL SURVEY	
PLOTTED	
NOTE BOOK	
AREAS CHECKED	
NO.	

228+50.00	C=7_STAGE_1A F=7_STAGE_1A C=7_STAGE_1C F=6_STAGE_1C
228+00.00	C=20_STAGE_1A F=4_STAGE_1A C=4_STAGE_1C F=21_STAGE_1C
227+50.00	C=24_STAGE_1A F=3_STAGE_1A C=3_STAGE_1C F=26_STAGE_1C

F.A. RTE.	SECTION	COUNTY	TOTAL SHEETS	SHEET NO.
310	42-1	JERSEY	399	398
STA. 140		TO STA. 160		
FED. ROAD DIST. NO. ILLINOIS		FED. AID PROJECT		

DATE
BY
SURVEYED
PLOTTED
NOTE BOOK
AREAS CHECKED
NO.

DATE
BY
SURVEYED
PLOTTED
NOTE BOOK
AREAS CHECKED
NO.

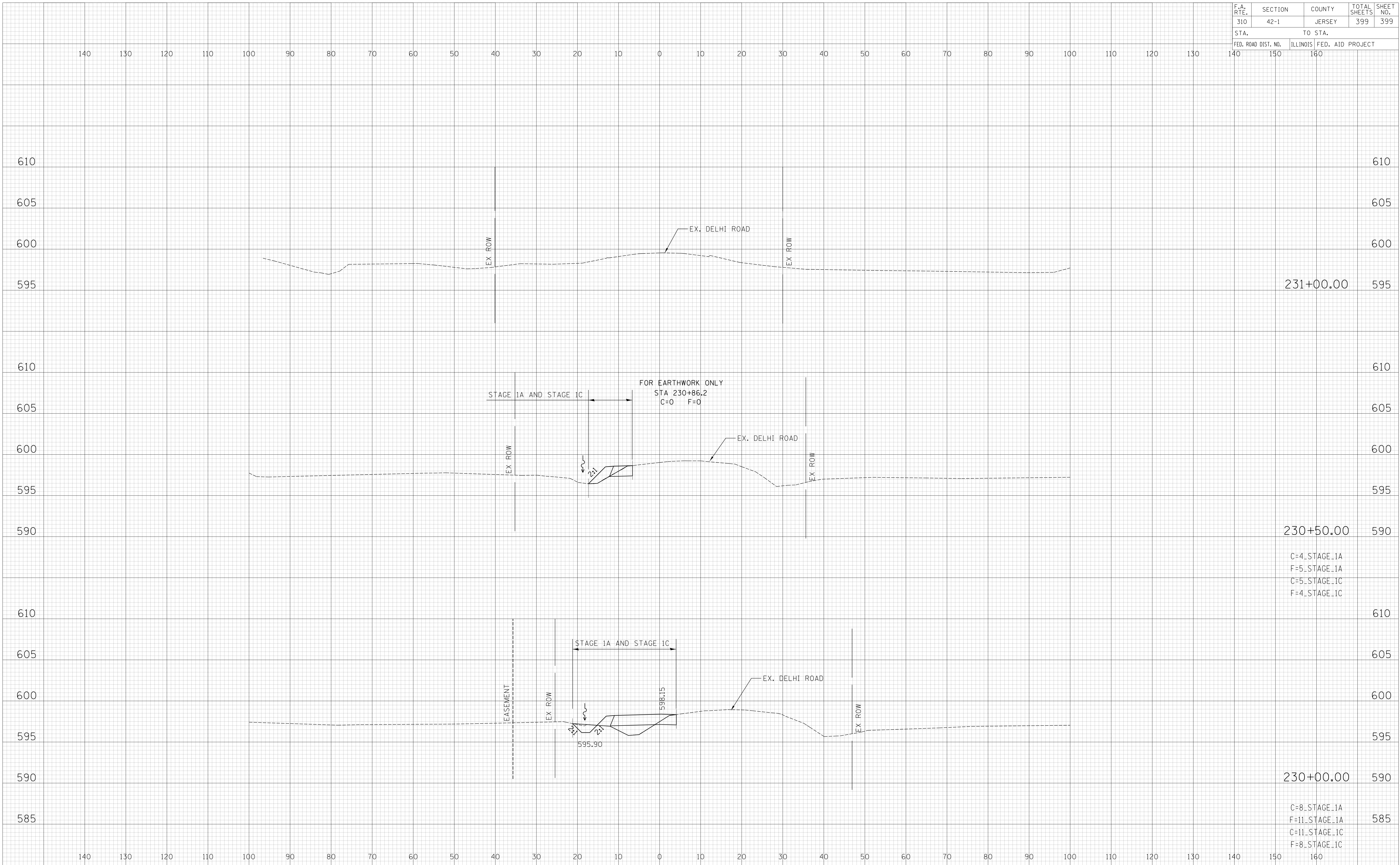


229+70.64
 C=9_STAGE_1A
 F=14_STAGE_1A
 C=14_STAGE_1C
 F=8_STAGE_1C

229+50.00
 C=7_STAGE_1A
 F=18_STAGE_1A
 C=19_STAGE_1C
 F=7_STAGE_1C

229+00.00
 C=1_STAGE_1A
 F=24_STAGE_1A
 C=24_STAGE_1C
 F=1_STAGE_1C

F.A. RTE.	SECTION	COUNTY	TOTAL SHEETS	SHEET NO.
310	42-1	JERSEY	399	399
STA.		TO STA.		
FED. ROAD DIST. NO.		ILLINOIS FED. AID PROJECT		
	140 150	160		



DATE	BY
SURVEYED	
PLOTTED	
AREA CHECKED	
NO.	

DATE	BY
SURVEYED	
PLOTTED	
AREA CHECKED	
NO.	