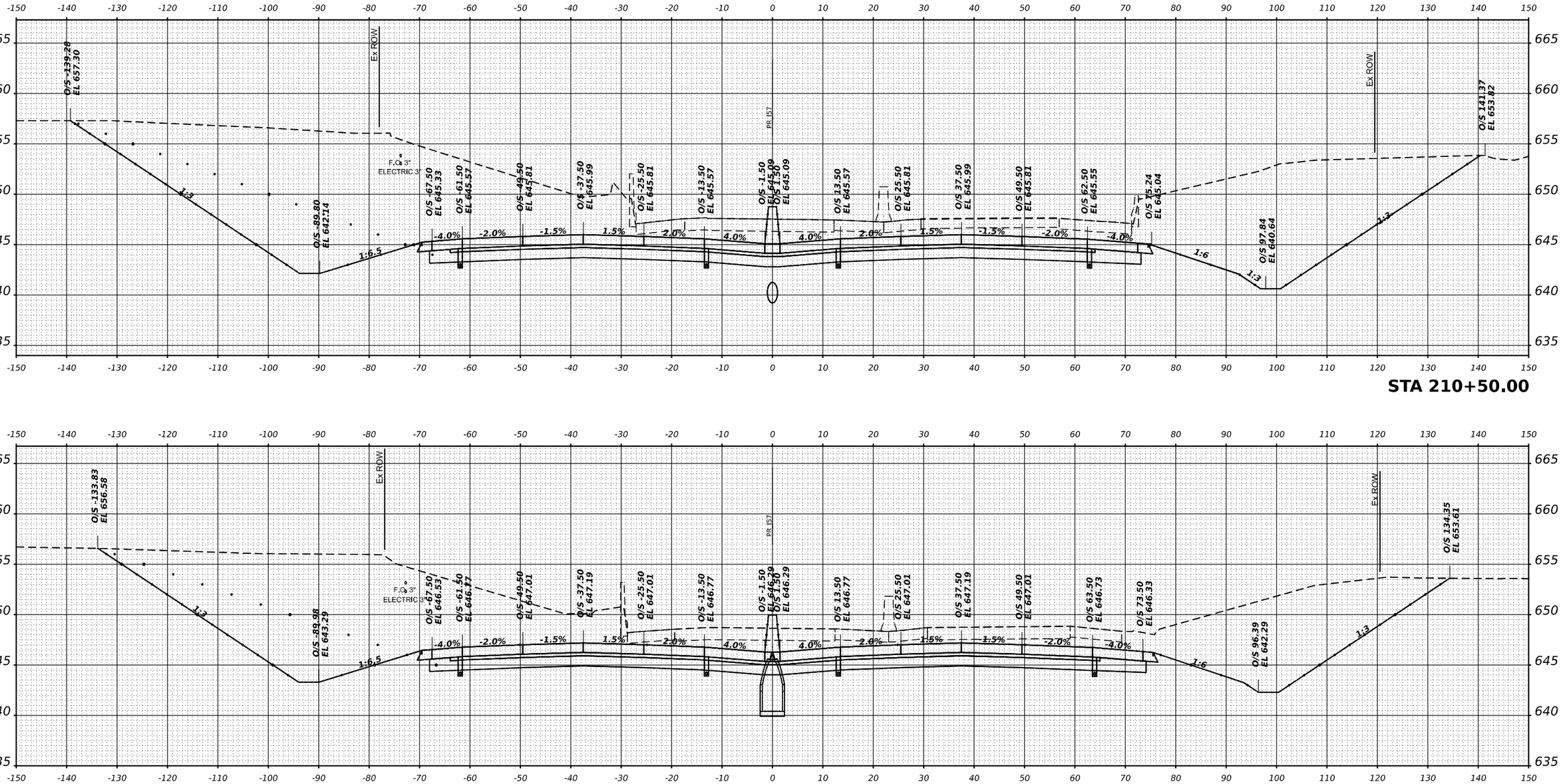

exp.	USER NAME = SALASL	DESIGNED - GB	REVISED -	STATE OF ILLINOIS DEPARTMENT OF TRANSPORTATION	CROSS SECTIONS I–57
		DRAWN - GB	REVISED -		
	PLOT SCALE = 0.16666633 ' / IN.	CHECKED - DH	REVISED -		SCALE: 1"=10' | SHEET . OF SHEETS | STA. 210+00.00 TO STA. 210+50.00
	PLOT DATE = 4/23/2026	DATE - 04/22/2026	REVISED -		

F.A.I RTE.	SECTION	COUNTY	TOTAL SHEETS	SHEET NO.
57	(46-3)R,HBK-1&[(46-3)HB-5]HB-1	KANKAKEE	1183	1001
		CONTRACT NO. 66863		
	ILLINOIS FED. AID PROJECT			

FINAL SURVEY — NOTE BOOK — NO. — SURVEYED — PLOTTED — TEMPLATE — AREAS — AREAS CHECKED — BY — DATE

ORIGINAL SURVEY — NOTE BOOK — NO. — SURVEYED — PLOTTED — TEMPLATE — AREAS — AREAS CHECKED — BY — DATE

MODEL: XS I-57 SHEET 001
FILE NAME: C:\PW_WORK\exp\d-PW-BENTLEY.COM_EX\d-PW-401\D01144124\D0366863-SHT-XS-I-57-086.DGN

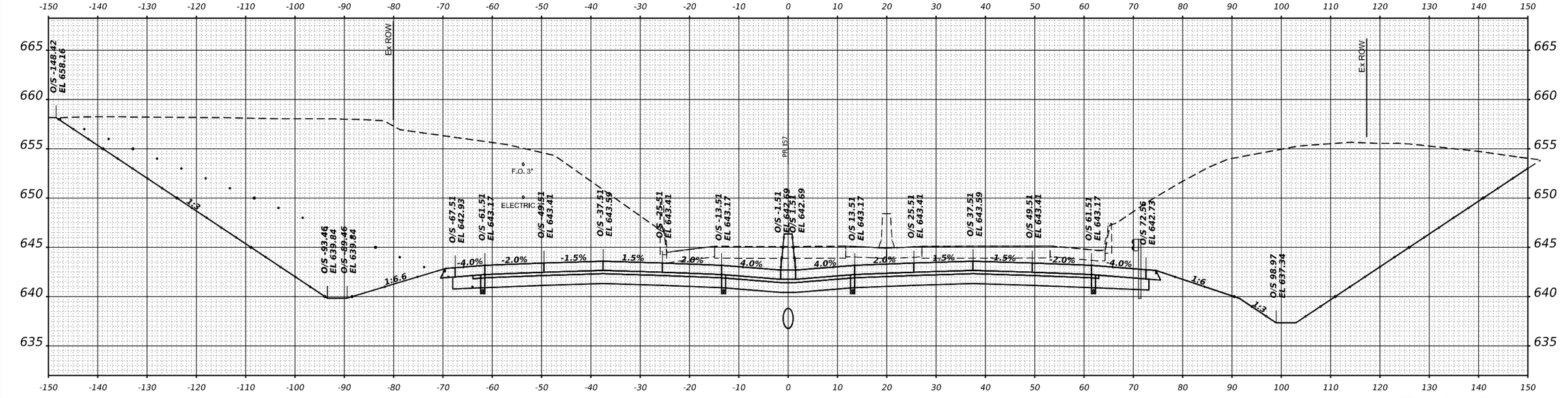

FINAL SURVEY		BY	DATE
NOTE BOOK	SURVEYED		
NO.	PLOTTED		
	TEMPLATE		
	AREAS		
	AREAS CHECKED		

ORIGINAL SURVEY		BY	DATE
NOTE BOOK	SURVEYED		
NO.	PLOTTED		
	TEMPLATE		
	AREAS		
	AREAS CHECKED		

MODEL: XS I-57 SHEET 001
FILE NAME: C:\PW_WORK\EXP-PW.BENTLEY.COM_EXP-PW-01\D0144124\D366863-SHT-XS-I57-087.DGN

exp.

USER NAME = SALASL	DESIGNED - GB	REVISED -
	DRAWN - GB	REVISED -
PLOT SCALE = 0.16666633 ' / IN.	CHECKED - DH	REVISED -
PLOT DATE = 4/23/2026	DATE - 04/22/2026	REVISED -

STATE OF ILLINOIS
DEPARTMENT OF TRANSPORTATION

CROSS SECTIONS
I-57

SCALE: 1"=10' | SHEET . OF SHEETS | STA. 211+00.00 TO STA. 211+50.00

F.A.I RTE.	SECTION	COUNTY	TOTAL SHEETS	SHEET NO.
57	(46-3)R,HBK-1&[(46-3)HB-5]HB-1	KANKAKEE	1183	1002

CONTRACT NO. 66863

ILLINOIS | FED. AID PROJECT

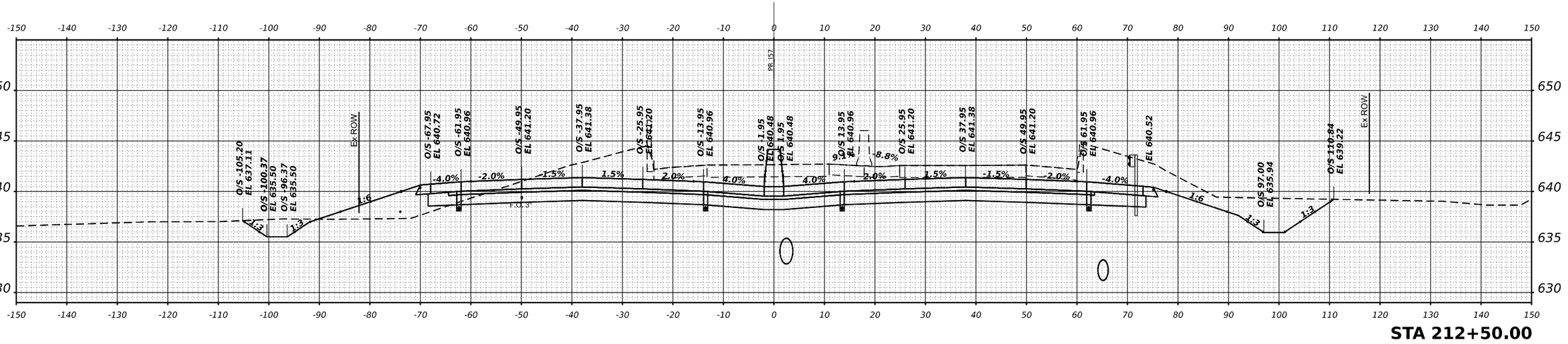

STA 212+50.00

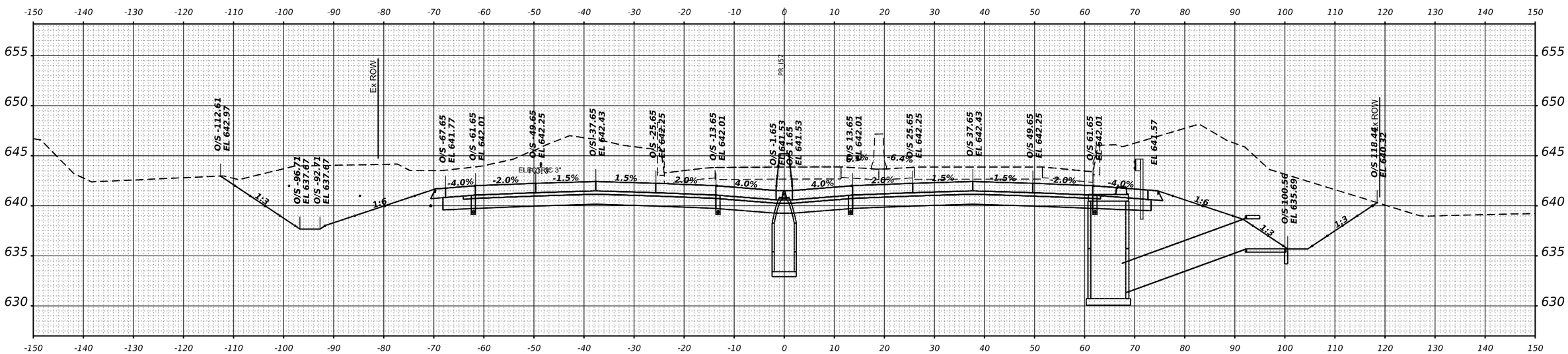

STA 212+00.00

FINAL SURVEY		BY	DATE
NOTE BOOK	SURVEYED		
NO.	PLOTTED		
	TEMPLATE		
	AREAS		
	AREAS CHECKED		

ORIGINAL SURVEY		BY	DATE
NOTE BOOK	SURVEYED		
NO.	PLOTTED		
	TEMPLATE		
	AREAS		
	AREAS CHECKED		

MODEL: XS I-57 SHEET 001
FILE NAME: C:\PW_WORK\EXP-PW.BENTLEY.COM_EXP-PW-01\D0144124\D366863-SHT-XS-I57-088.DGN

exp.

USER NAME = SALASL	DESIGNED - GB	REVISED -	
	DRAWN - GB	REVISED -	
PLOT SCALE = 0.16666633 ' / IN.	CHECKED - DH	REVISED -	
PLOT DATE = 4/23/2026	DATE - 04/22/2026	REVISED -	

STATE OF ILLINOIS
DEPARTMENT OF TRANSPORTATION

CROSS SECTIONS
I-57

SCALE: 1"=10' | SHEET . OF SHEETS | STA. 212+00.00 TO STA. 212+50.00

F.A.I RTE.	SECTION	COUNTY	TOTAL SHEETS	SHEET NO.
57	(46-3)R,HBK-1&[(46-3)HB-5]HB-1	KANKAKEE	1183	1003

CONTRACT NO. 66863

ILLINOIS | FED. AID PROJECT

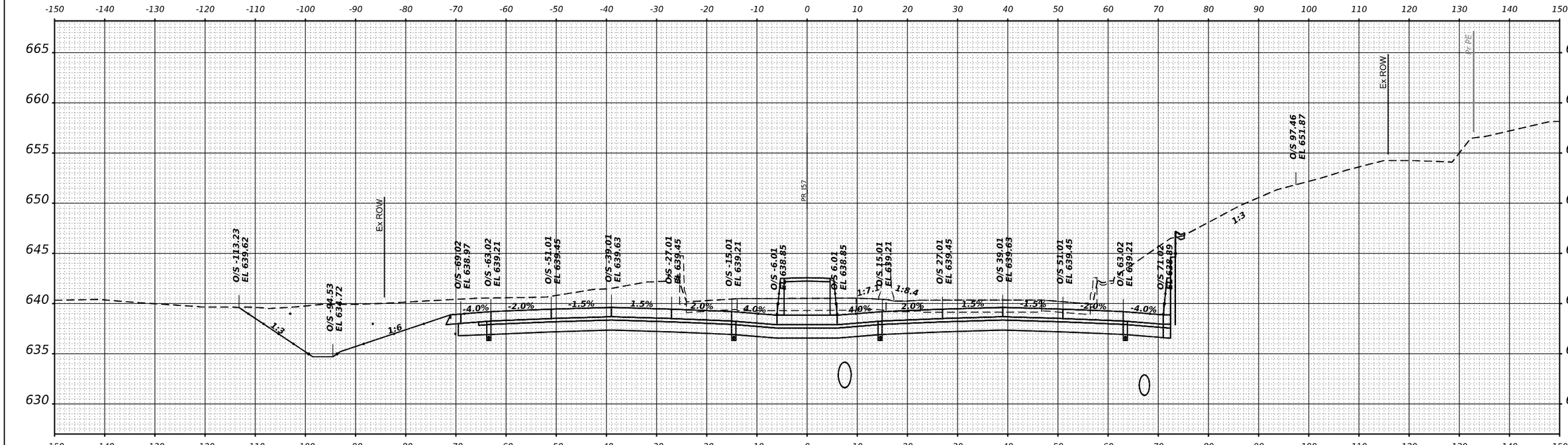

ORIGINAL SURVEY — NOTE BOOK — NO. — SURVEYED — PLOTTED — TEMPLATE — AREAS — AREAS CHECKED — BY — DATE

FINAL SURVEY — NOTE BOOK — NO. — SURVEYED — PLOTTED — TEMPLATE — AREAS — AREAS CHECKED — BY — DATE

MODEL: XS I-57 SHEET 001
FILE NAME: C:\PW_WORKIEXP-PW.BENTLEY.COM_EXP-PW-01\D0144124\D366863-SHT-XS-I57-089.DGN

exp.

USER NAME = SALASL	DESIGNED - GB	REVISED -	**STATE OF ILLINOIS**	**CROSS SECTIONS**
	DRAWN - GB	REVISED -	**DEPARTMENT OF TRANSPORTATION**	**I–57**
PLOT SCALE = 0.16666633 ' / IN.	CHECKED - DH	REVISED -		
PLOT DATE = 4/23/2026	DATE - 04/22/2026	REVISED -		

SCALE: 1"=10' | SHEET . OF SHEETS | STA. 213+00.00 TO STA. 213+50.00

F.A.I RTE.	SECTION	COUNTY	TOTAL SHEETS	SHEET NO.
57	(46-3)R,HBK-1&[(46-3)HB-5]HB-1	KANKAKEE	1183	1004
		CONTRACT NO. 66863		
	ILLINOIS FED. AID PROJECT			

FINAL SURVEY		BY	DATE
NOTE BOOK	SURVEYED		
NO.	PLOTTED		
	TEMPLATE		
	AREAS		
	AREAS CHECKED		

ORIGINAL SURVEY		BY	DATE
NOTE BOOK	SURVEYED		
NO.	PLOTTED		
	TEMPLATE		
	AREAS		
	AREAS CHECKED		

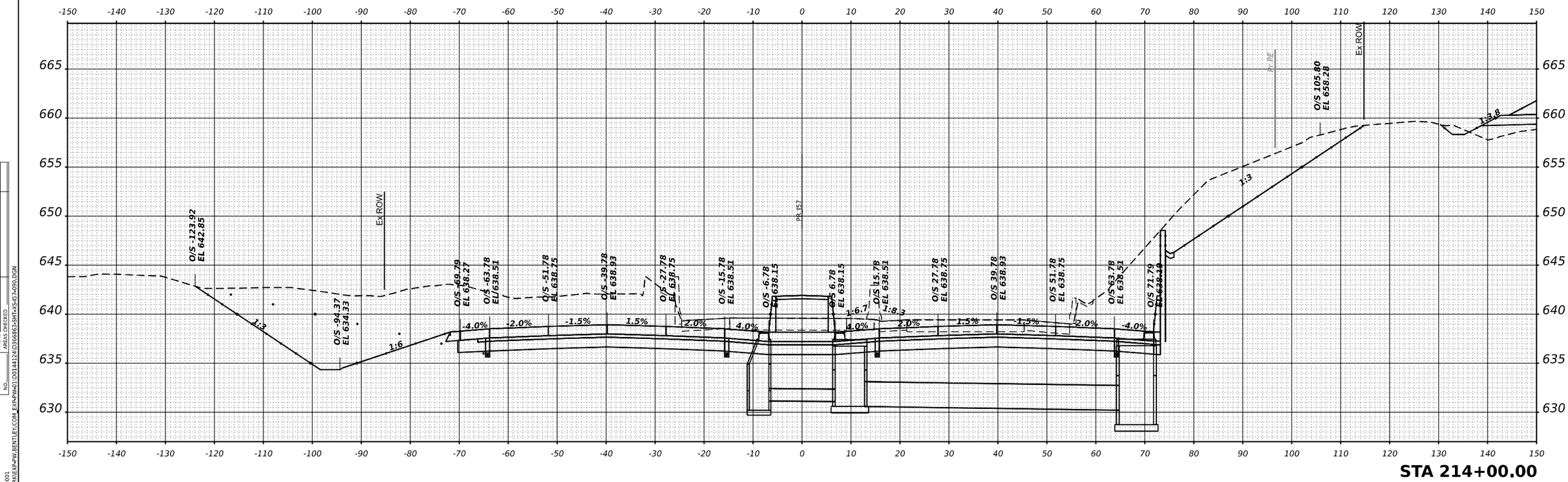

STA 214+00.00

MODEL: XS I-57 SHEET #01
FILE NAME: C:\PW_WORK\EXP-PW.BENTLEY.COM_EXP-PW-02\D0144124\D3668863-SHT-XS-I57-P090.DGN

exp.

USER NAME = SALASL		DESIGNED - GB		REVISED -	
		DRAWN - GB		REVISED -	
PLOT SCALE = 0.16666633 ' / IN.		CHECKED - DH		REVISED -	
PLOT DATE = 4/23/2026		DATE - 04/22/2026		REVISED -	

STATE OF ILLINOIS
DEPARTMENT OF TRANSPORTATION

CROSS SECTIONS
I–57

SCALE: 1"=10' | SHEET . OF SHEETS | STA. 214+00.00 | TO STA. 214+00.00

F.A.I RTE.	SECTION	COUNTY	TOTAL SHEETS	SHEET NO.
57	(46-3)R,HBK-1&[(46-3)HB-5]HB-1	KANKAKEE	1183	1005
		CONTRACT NO. 66863		
		ILLINOIS	FED. AID PROJECT	

FINAL SURVEY		BY	DATE
	SURVEYED		
	PLOTTED		
NOTE BOOK	TEMPLATE		
	AREAS		
NO.	AREAS CHECKED		

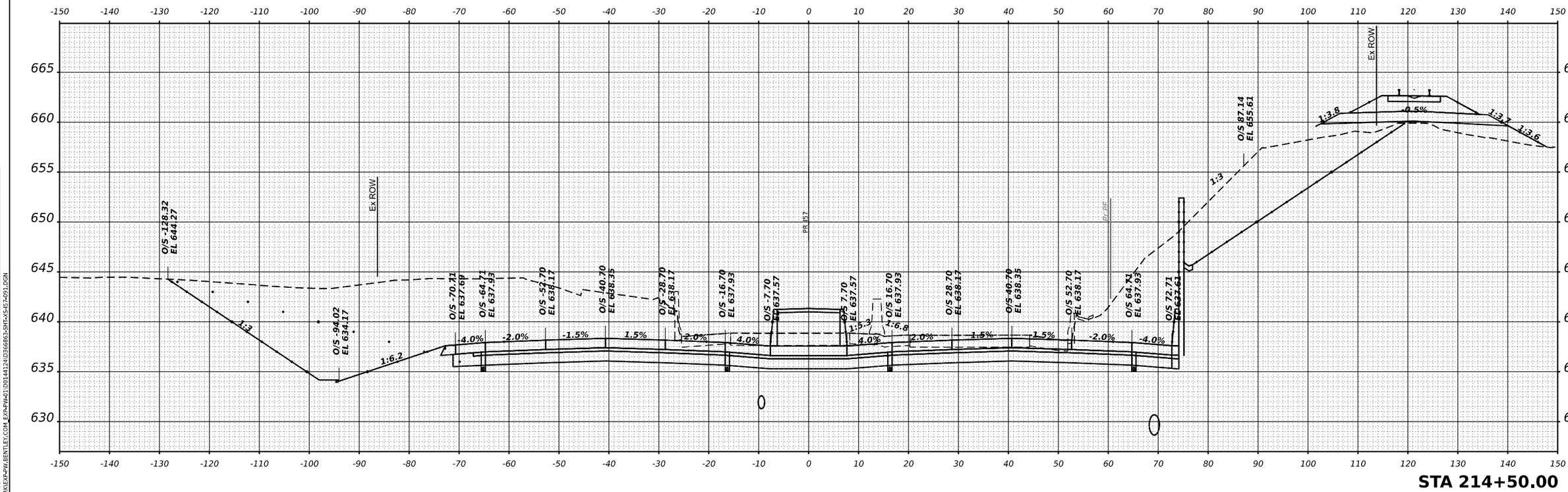

STA 214+50.00

ORIGINAL SURVEY		BY	DATE
	SURVEYED		
	PLOTTED		
NOTE BOOK	TEMPLATE		
	AREAS		
NO.	AREAS CHECKED		

MODEL: XS-I-57 SHEET 001
FILE NAME: C:\PW_WORK\EXP-PW.BENTLEY.COM_EXP\PW-421\D01441241D366863-SHT-XS-I-57-001.DGN

exp.

USER NAME = SALASL	DESIGNED - GB	REVISED -	**STATE OF ILLINOIS**	**CROSS SECTIONS**
	DRAWN - GB	REVISED -	**DEPARTMENT OF TRANSPORTATION**	**I–57**
PLOT SCALE = 0.16666633 ' / IN.	CHECKED - DH	REVISED -		
PLOT DATE = 4/23/2026	DATE - 04/22/2026	REVISED -		SCALE: 1"=10' SHEET . OF SHEETS STA. 214+50.00 TO STA. 214+50.00

F.A.I RTE.	SECTION	COUNTY	TOTAL SHEETS	SHEET NO.
57	(46-3)R,HBK-1&[(46-3)HB-5]HB-1	KANKAKEE	1183	1006
		CONTRACT NO. 66863		
	ILLINOIS FED. AID PROJECT			

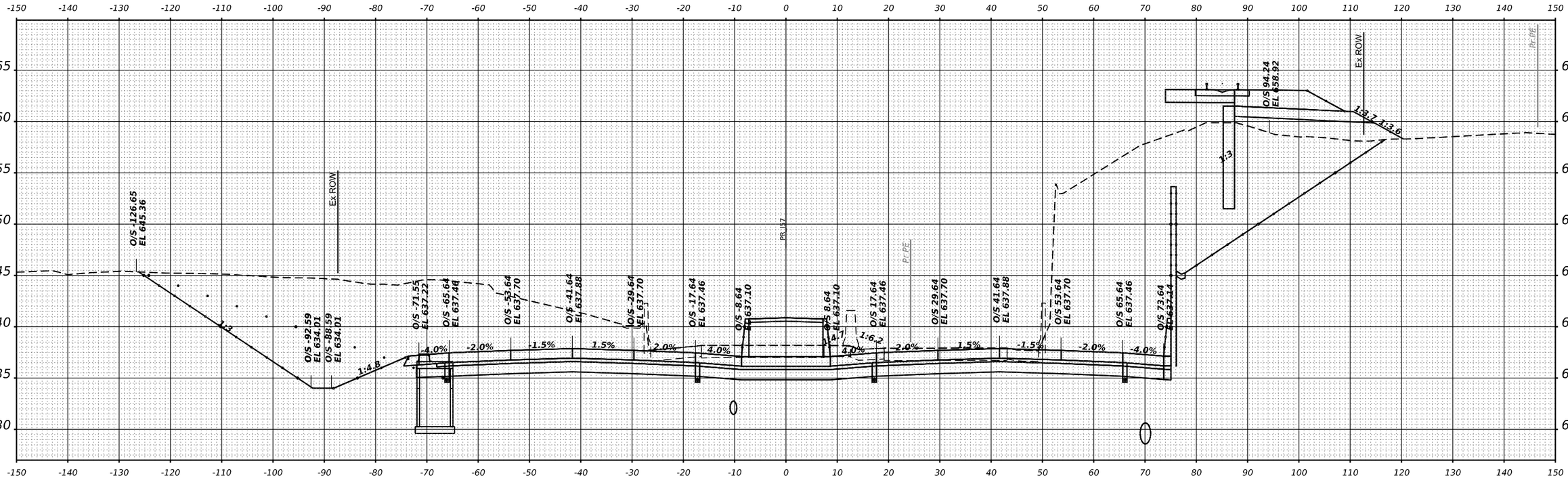

STA 215+00.00

FINAL SURVEY		BY	DATE
NOTE BOOK NO.	SURVEYED		
	PLOTTED		
	TEMPLATE		
	AREAS		
	AREAS CHECKED		

ORIGINAL SURVEY		BY	DATE
NOTE BOOK NO.	SURVEYED		
	PLOTTED		
	TEMPLATE		
	AREAS		
	AREAS CHECKED		

MODEL: XS I-57 SHEET 001
FILE NAME: C:\PW_WORK\EXP-PW.BENTLEY.COM_EXP-PW-01\D0144124\D366863-SHT-XS-I57-092.DGN

exp.

USER NAME = SALASL	DESIGNED - GB	REVISED -	
	DRAWN - GB	REVISED -	
PLOT SCALE = 0.16666633 ' / IN.	CHECKED - DH	REVISED -	
PLOT DATE = 4/23/2026	DATE - 04/22/2026	REVISED -	

STATE OF ILLINOIS
DEPARTMENT OF TRANSPORTATION

CROSS SECTIONS
I-57

SCALE: 1"=10' | SHEET . OF SHEETS | STA. 215+00.00 TO STA. 215+00.00

F.A.I RTE.	SECTION	COUNTY	TOTAL SHEETS	SHEET NO.
57	(46-3)R,HBK-1&[(46-3)HB-5]HB-1	KANKAKEE	1183	1007
		CONTRACT NO. 66863		
		ILLINOIS	FED. AID PROJECT	

FINAL SURVEY		BY	DATE
NOTE BOOK	SURVEYED		
NO.	PLOTTED		
	TEMPLATE		
	AREAS		
	AREAS CHECKED		

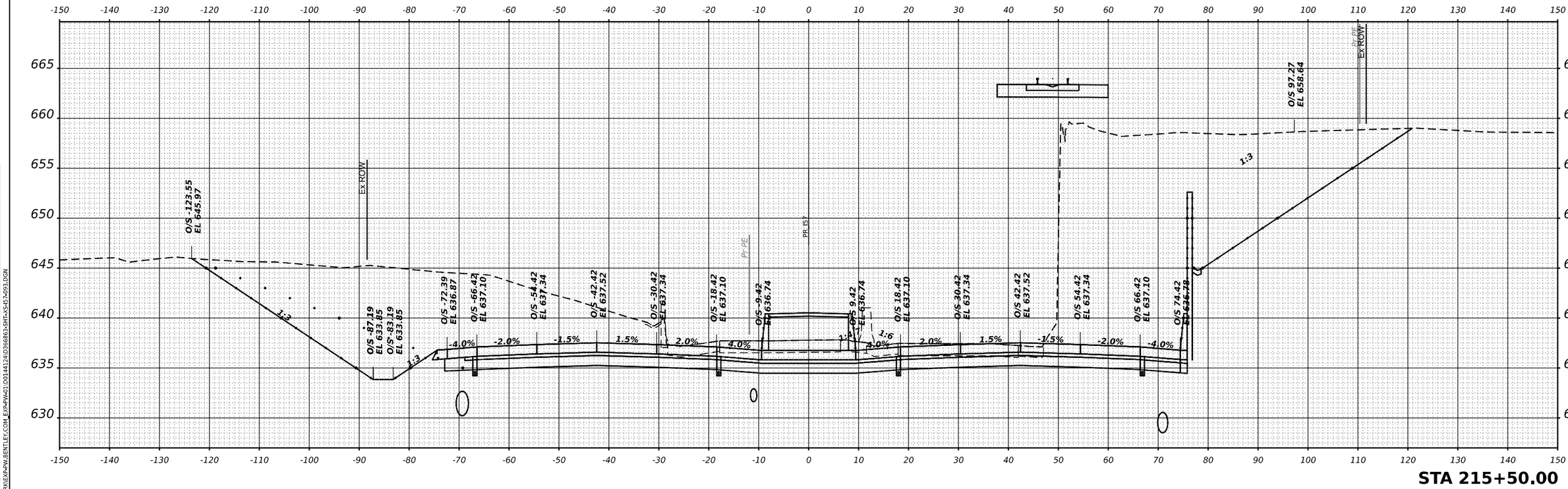

STA 215+50.00

ORIGINAL SURVEY		BY	DATE
NOTE BOOK	SURVEYED		
NO.	PLOTTED		
	TEMPLATE		
	AREAS		
	AREAS CHECKED		

MODEL: XS I-57 SHEET #01
FILE NAME: C:\PW_WORKS\EXP-PW.BENTLEY.COM_EXP-PW-01\D0144124\D3668863-SHT-XS-I57-P03.DGN

exp.

USER NAME = SALASL		DESIGNED - GB		REVISED -	
		DRAWN - GB		REVISED -	
PLOT SCALE = 0.16666633 ' / IN.		CHECKED - DH		REVISED -	
PLOT DATE = 4/23/2026		DATE - 04/22/2026		REVISED -	

STATE OF ILLINOIS
DEPARTMENT OF TRANSPORTATION

CROSS SECTIONS
I–57

SCALE: 1"=10' | SHEET . OF SHEETS | STA. 215+50.00 | TO STA. 215+50.00

F.A.I RTE.	SECTION	COUNTY	TOTAL SHEETS	SHEET NO.
57	(46-3)R,HBK-1&[(46-3)HB-5]HB-1	KANKAKEE	1183	1008
		CONTRACT NO. 66863		
		ILLINOIS	FED. AID PROJECT	

FINAL SURVEY		BY	DATE
NOTE BOOK	SURVEYED		
NO.	PLOTTED		
	TEMPLATE		
	AREAS		
	AREAS CHECKED		

ORIGINAL SURVEY		BY	DATE
NOTE BOOK	SURVEYED		
NO.	PLOTTED		
	TEMPLATE		
	AREAS		
	AREAS CHECKED		

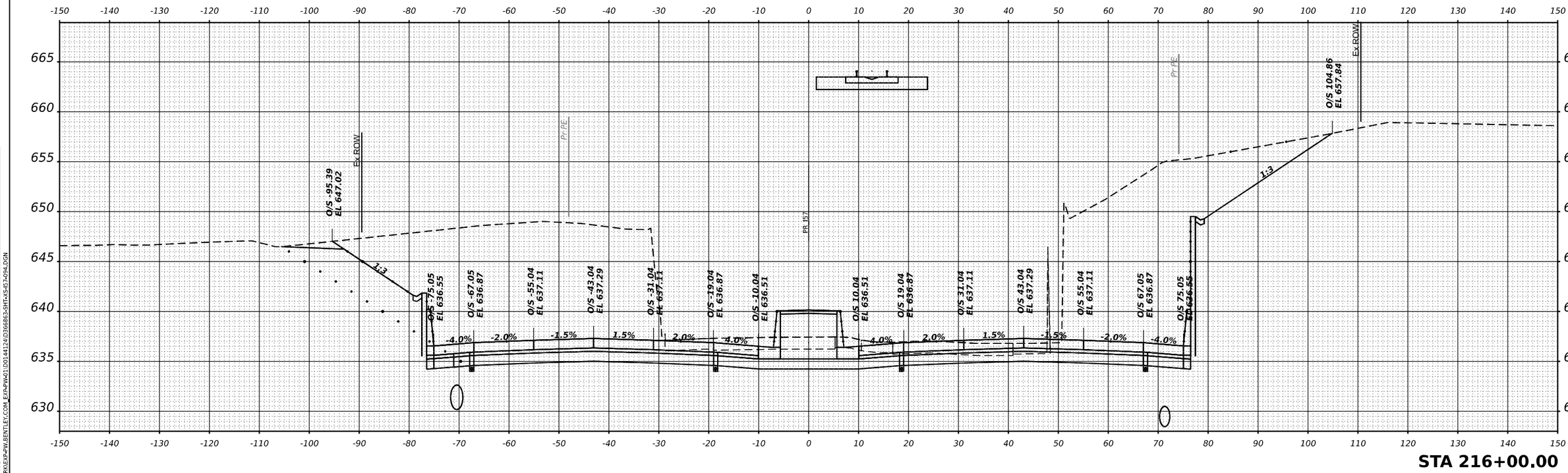

STA 216+00.00

MODEL: XS I-57 SHEET 001
FILE NAME: C:\PW_WORK\EXP-PW.BENTLEY.COM_EXP-PW-US1\D0144124\D366863-SHT-XS-I57-094.DGN

exp.

USER NAME = SALASL	DESIGNED - GB	REVISED -	**STATE OF ILLINOIS**	**CROSS SECTIONS**
	DRAWN - GB	REVISED -	**DEPARTMENT OF TRANSPORTATION**	**I–57**
PLOT SCALE = 0.16666633 ' / IN.	CHECKED - DH	REVISED -		
PLOT DATE = 4/23/2026	DATE - 04/22/2026	REVISED -		

SCALE: 1"=10' | SHEET . OF SHEETS | STA. 216+00.00 | TO STA. 216+00.00

F.A.I RTE.	SECTION	COUNTY	TOTAL SHEETS	SHEET NO.
57	(46-3)R,HBK-1&[(46-3)HB-5]HB-1	KANKAKEE	1183	1009
		CONTRACT NO. 66863		
	ILLINOIS	FED. AID PROJECT		

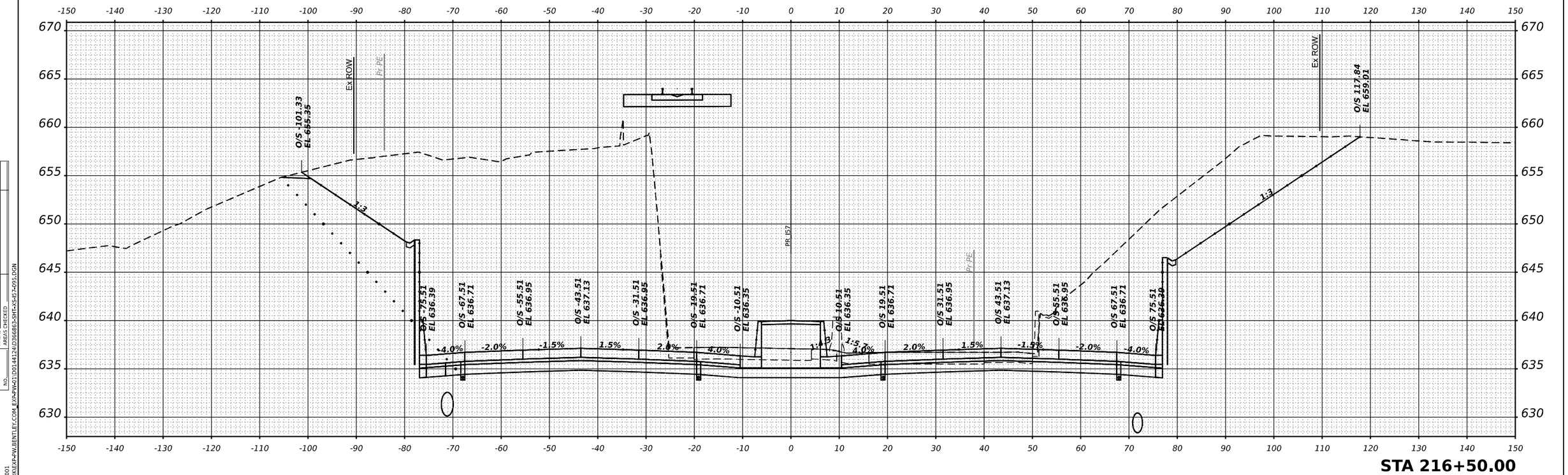

STA 216+50.00

USER NAME = SALASL	DESIGNED - GB	REVISED -	
	DRAWN - GB	REVISED -	
PLOT SCALE = 0.16666633 ' / IN.	CHECKED - DH	REVISED -	
PLOT DATE = 4/23/2026	DATE - 04/22/2026	REVISED -	

STATE OF ILLINOIS
DEPARTMENT OF TRANSPORTATION

CROSS SECTIONS
I-57

SCALE: 1"=10' | SHEET . OF SHEETS | STA. 216+50.00 TO STA. 216+50.00

F.A.I RTE.	SECTION	COUNTY	TOTAL SHEETS	SHEET NO.
57	(46-3)R,HBK-1&[(46-3)HB-5]HB-1	KANKAKEE	1183	1010

CONTRACT NO. 66863

ILLINOIS | FED. AID PROJECT

FINAL SURVEY | NOTE BOOK NO. | SURVEYED | PLOTTED | TEMPLATE | AREAS | AREAS CHECKED | BY | DATE

ORIGINAL SURVEY | NOTE BOOK NO. | SURVEYED | PLOTTED | TEMPLATE | AREAS | AREAS CHECKED | BY | DATE

MODEL: XS I-57 SHEET 001
FILE NAME: C:\PW_WORK\EXP-PW\BENTLEY.COM_EXP-PW-01\D0144124\D366863-SHT-XS-I57-095.DGN

FINAL SURVEY		BY	DATE
NOTE BOOK	SURVEYED		
NO.	PLOTTED		
	TEMPLATE		
	AREAS		
	AREAS CHECKED		

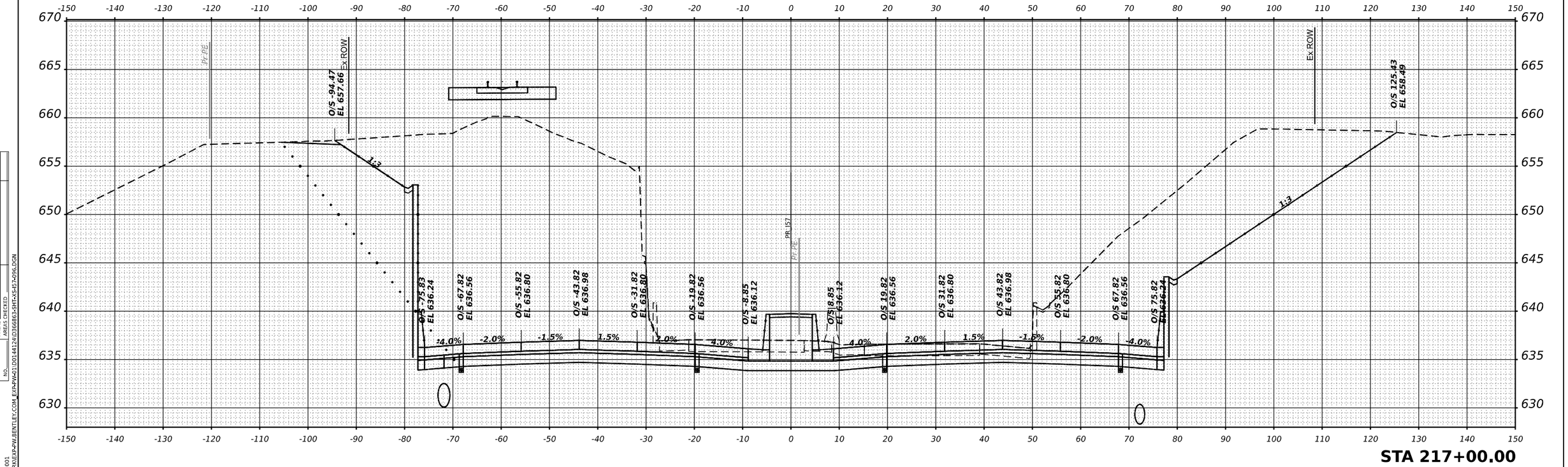

STA 217+00.00

ORIGINAL SURVEY		BY	DATE
NOTE BOOK	SURVEYED		
NO.	PLOTTED		
	TEMPLATE		
	AREAS		
	AREAS CHECKED		

MODEL: XS I-57 SHEET #01
FILE NAME: C:\PW_WORK\EXP-PW.BENTLEY.COM_EXP-PW-01\D0144124\D3668863-SHT-XS-I57-P096.DGN

exp.

USER NAME = SALASL		DESIGNED - GB		REVISED -	
		DRAWN - GB		REVISED -	
PLOT SCALE = 0.16666633 ' / IN.		CHECKED - DH		REVISED -	
PLOT DATE = 4/23/2026		DATE - 04/22/2026		REVISED -	

STATE OF ILLINOIS
DEPARTMENT OF TRANSPORTATION

CROSS SECTIONS
I-57

SCALE: 1"=10' | SHEET . OF SHEETS | STA. 217+00.00 | TO STA. 217+00.00

F.A.I RTE.	SECTION	COUNTY	TOTAL SHEETS	SHEET NO.
57	(46-3)R,HBK-1&[(46-3)HB-5]HB-1	KANKAKEE	1183	1011
		CONTRACT NO. 66863		
		ILLINOIS	FED. AID PROJECT	

FINAL SURVEY		BY	DATE
NOTE BOOK NO.	SURVEYED		
	PLOTTED		
	TEMPLATE		
	AREAS		
	AREAS CHECKED		

ORIGINAL SURVEY		BY	DATE
NOTE BOOK NO.	SURVEYED		
	PLOTTED		
	TEMPLATE		
	AREAS		
	AREAS CHECKED		

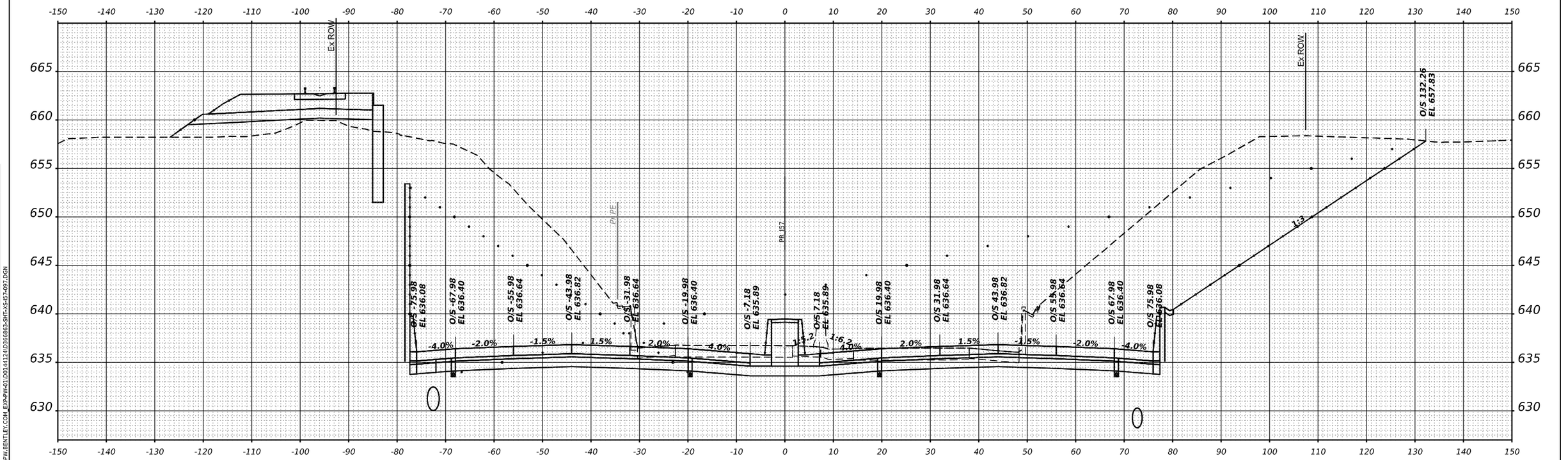

STA 217+50.00

MODEL: XS I-57 SHEET 001
FILE NAME: C:\PW_WORK\EXP-PW.BENTLEY.COM_EXP-PW-01\D0144124\D366863-SHT-XS-I57-097.DGN

exp.	USER NAME = SALASL	DESIGNED - GB	REVISED -	STATE OF ILLINOIS DEPARTMENT OF TRANSPORTATION	CROSS SECTIONS I-57	F.A.I RTE.	SECTION	COUNTY	TOTAL SHEETS	SHEET NO.
		DRAWN - GB	REVISED -			57	(46-3)R,HBK-1&[(46-3)HB-5]HB-1	KANKAKEE	1183	1012
	PLOT SCALE = 0.16666633 ' / IN.	CHECKED - DH	REVISED -					CONTRACT NO. 66863		
	PLOT DATE = 4/23/2026	DATE - 04/22/2026	REVISED -		SCALE: 1"=10' SHEET . OF SHEETS STA. 217+50.00 TO STA. 217+50.00			ILLINOIS FED. AID PROJECT		

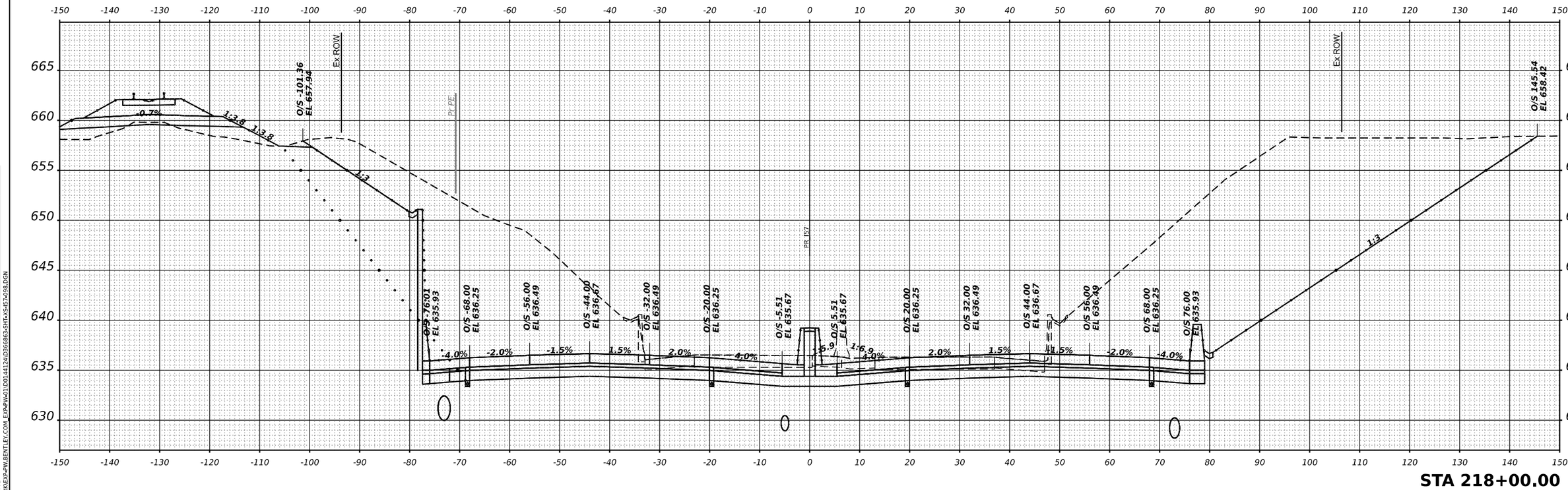

STA 218+00.00

FINAL SURVEY		BY	DATE
NOTE BOOK NO.	SURVEYED		
	PLOTTED		
	TEMPLATE		
	AREAS		
	AREAS CHECKED		

ORIGINAL SURVEY		BY	DATE
NOTE BOOK NO.	SURVEYED		
	PLOTTED		
	TEMPLATE		
	AREAS		
	AREAS CHECKED		

MODEL: XS I-57 SHEET 001
FILE NAME: C:\PW_WORK\EXP-PW.BENTLEY.COM_EXP-PW-01\D0144124\D366863-SHT-XS-I57-098.DGN

exp.

USER NAME = SALASL	DESIGNED - GB	REVISED -	
	DRAWN - GB	REVISED -	
PLOT SCALE = 0.16666633 ' / IN.	CHECKED - DH	REVISED -	
PLOT DATE = 4/23/2026	DATE - 04/22/2026	REVISED -	

STATE OF ILLINOIS
DEPARTMENT OF TRANSPORTATION

CROSS SECTIONS
I-57

SCALE: 1"=10' | SHEET . OF SHEETS | STA. 218+00.00 TO STA. 218+00.00

F.A.I RTE.	SECTION	COUNTY	TOTAL SHEETS	SHEET NO.
57	(46-3)R,HBK-1&[(46-3)HB-5]HB-1	KANKAKEE	1183	1013
		CONTRACT NO. 66863		
		ILLINOIS	FED. AID PROJECT	

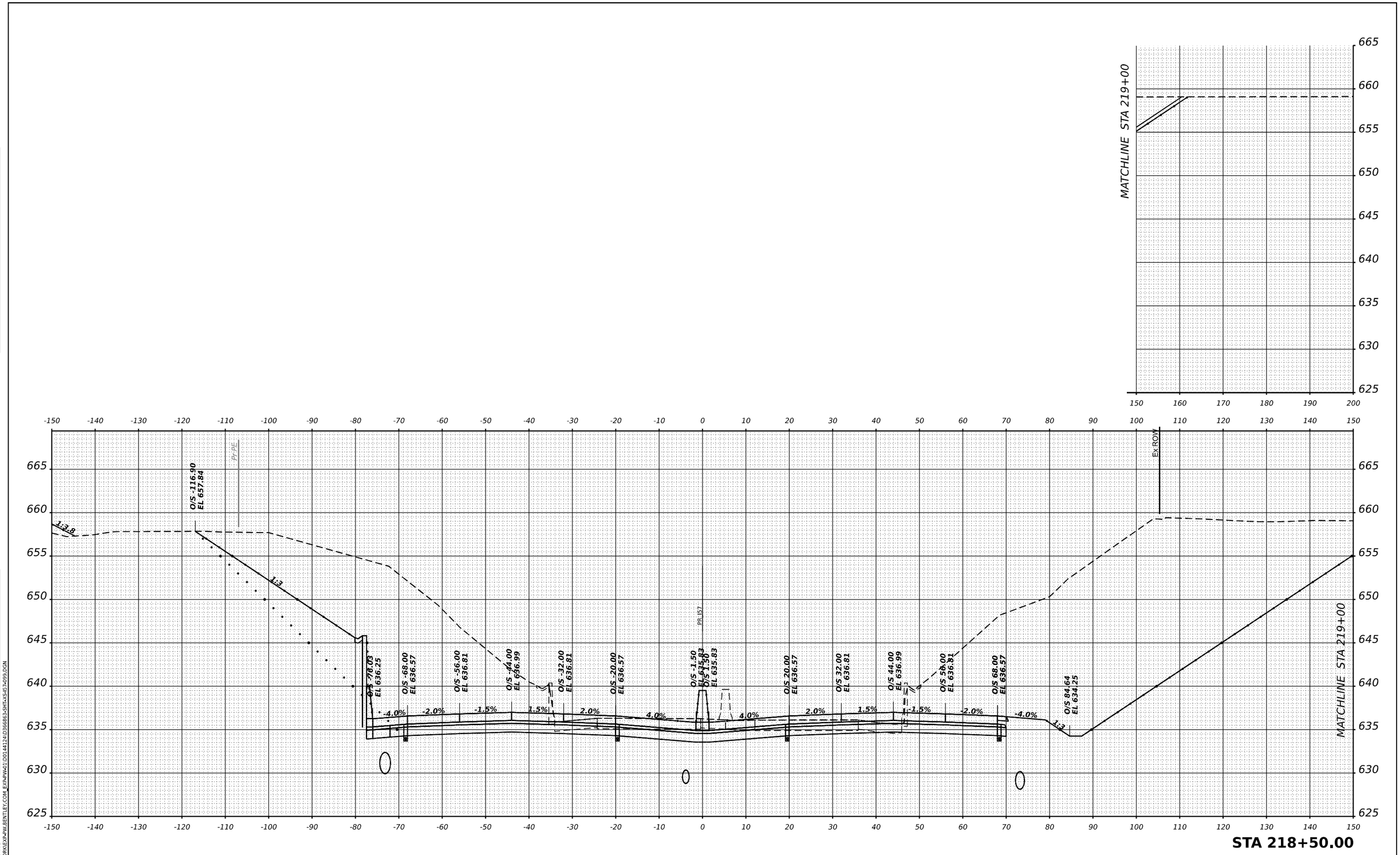

STA 218+50.00

USER NAME = SALASL		DESIGNED - GB		REVISED -	
		DRAWN - GB		REVISED -	
PLOT SCALE = 0.16666633 ' / IN.		CHECKED - DH		REVISED -	
PLOT DATE = 4/23/2026		DATE - 04/22/2026		REVISED -	

STATE OF ILLINOIS
DEPARTMENT OF TRANSPORTATION

CROSS SECTIONS
I–57

SCALE: 1"=10' | SHEET . OF SHEETS | STA. 218+50.00 | TO STA. 218+50.00

F.A.I RTE.	SECTION	COUNTY	TOTAL SHEETS	SHEET NO.
57	(46-3)R,HBK-1&[(46-3)HB-5]HB-1	KANKAKEE	1183	1014
		CONTRACT NO. 66863		
		ILLINOIS	FED. AID PROJECT	

FINAL SURVEY
NOTE BOOK
NO.
SURVEYED
PLOTTED
TEMPLATE
AREAS
AREAS CHECKED
BY
DATE

ORIGINAL SURVEY
NOTE BOOK
NO.
SURVEYED
PLOTTED
TEMPLATE
AREAS
AREAS CHECKED
BY
DATE

MODEL: XS I-57 SHEET 001
FILE NAME: C:\PW_WORK\EXP-PW.BENTLEY.COM_EXP-PW\d0114124\D366863-SHT-XS-I57-099.DGN

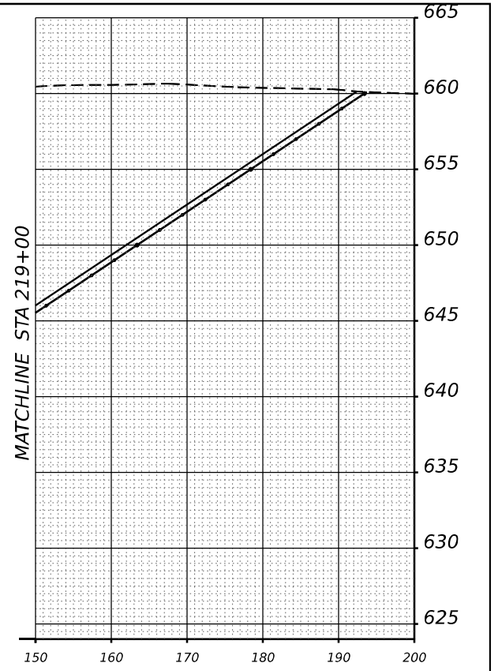

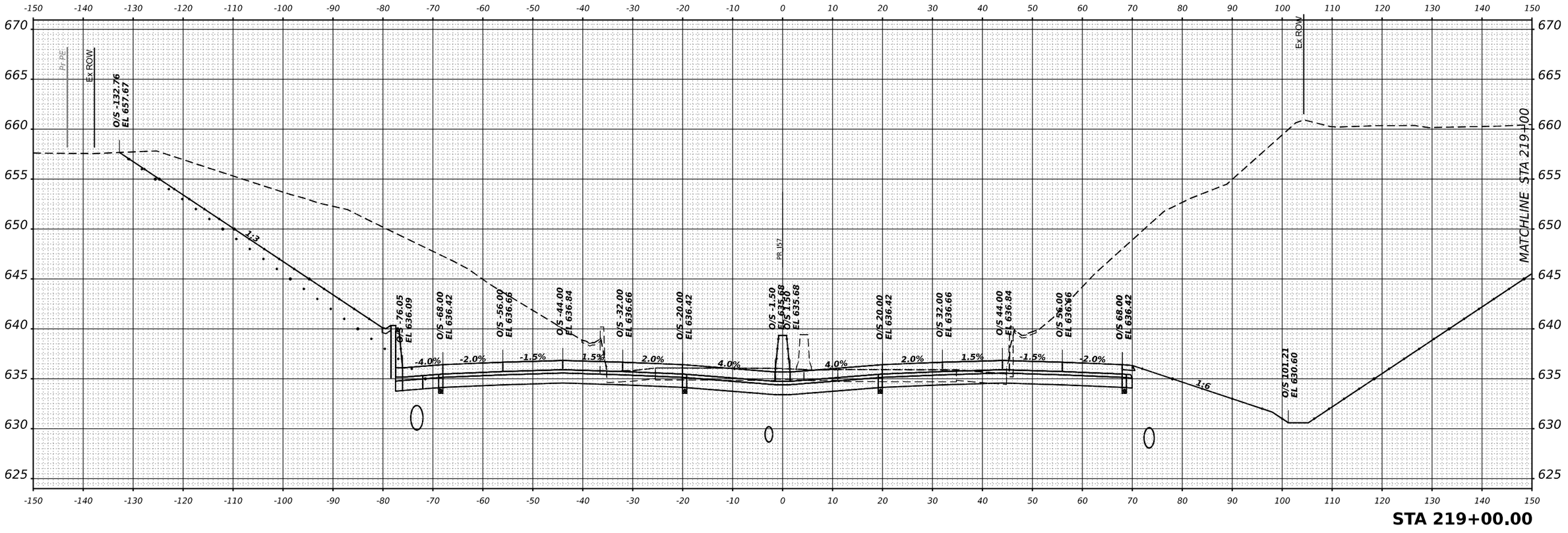

STA 219+00.00

USER NAME = SALASL	DESIGNED - GB	REVISED -	**STATE OF ILLINOIS**
	DRAWN - GB	REVISED -	**DEPARTMENT OF TRANSPORTATION**
PLOT SCALE = 0.16666633 ' / IN.	CHECKED - DH	REVISED -	
PLOT DATE = 4/23/2026	DATE - 04/22/2026	REVISED -	

CROSS SECTIONS
I–57

SCALE: 1"=10' | SHEET . OF SHEETS | STA. 219+00.00 | TO STA. 219+00.00

F.A.I RTE.	SECTION	COUNTY	TOTAL SHEETS	SHEET NO.
57	(46-3)R,HBK-1&[(46-3)HB-5]HB-1	KANKAKEE	1183	1015
		CONTRACT NO. 66863		
	ILLINOIS	FED. AID PROJECT		

FINAL SURVEY | NOTE BOOK | NO. | SURVEYED | PLOTTED | TEMPLATE | AREAS | AREAS CHECKED | BY | DATE

ORIGINAL SURVEY | NOTE BOOK | NO. | SURVEYED | PLOTTED | TEMPLATE | AREAS | AREAS CHECKED | BY | DATE

MODEL: XS I-57 SHEET 001
FILE NAME: C:\PW_WORKEXP-PW.BENTLEY.COM_EXP-PW-01\D0144124\D3668635-SHT-XS-I57-100.DGN

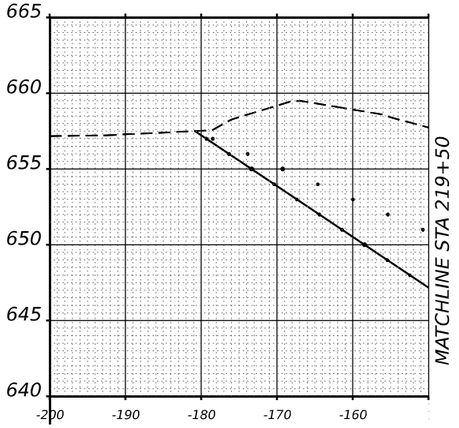

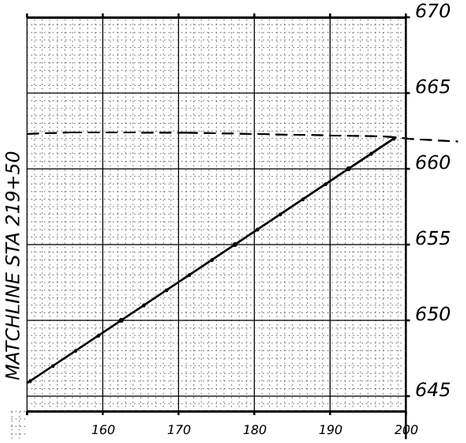

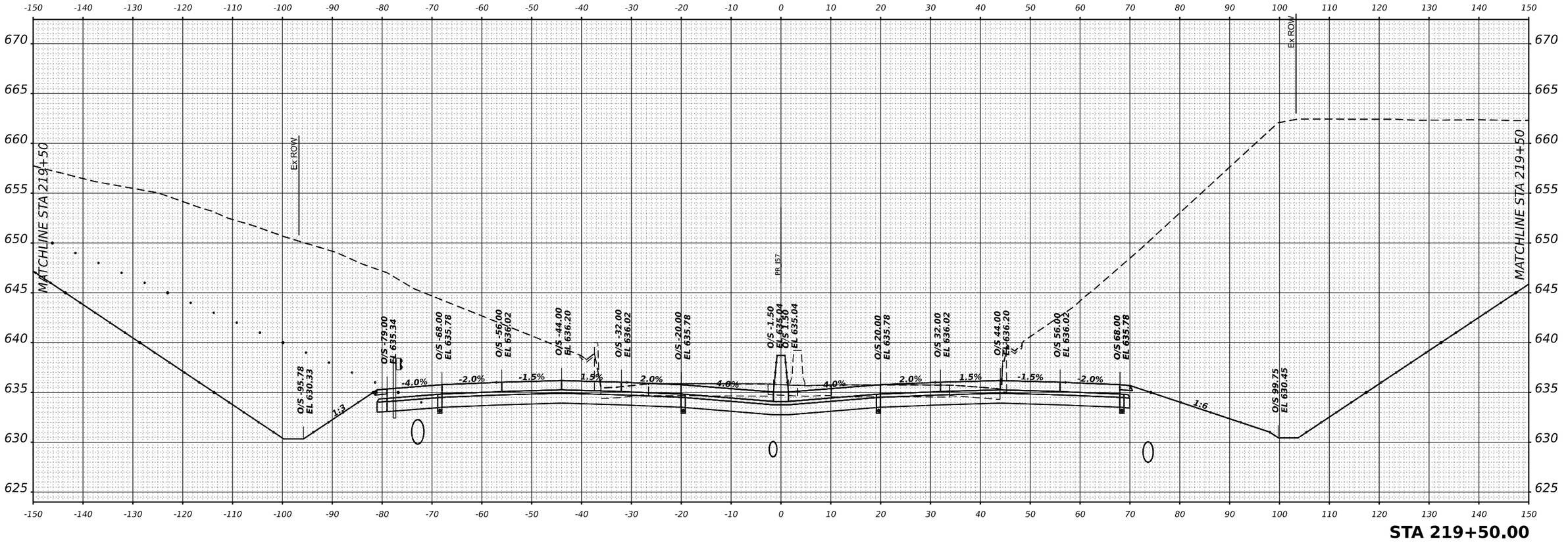

STA 219+50.00

USER NAME = SALASL	DESIGNED - GB	REVISED -	STATE OF ILLINOIS DEPARTMENT OF TRANSPORTATION	CROSS SECTIONS I-57	
	DRAWN - GB	REVISED -			
PLOT SCALE = 0.16666633 ' / IN.	CHECKED - DH	REVISED -			
PLOT DATE = 4/23/2026	DATE - 04/22/2026	REVISED -		SCALE: 1"=10' SHEET . OF SHEETS STA. 219+50.00 TO STA. 219+50.00	

F.A.I RTE.	SECTION	COUNTY	TOTAL SHEETS	SHEET NO.
57	(46-3)R,HBK-1&[(46-3)HB-5]HB-1	KANKAKEE	1183	1016
		CONTRACT NO. 66863		
		ILLINOIS FED. AID PROJECT		

FINAL SURVEY | NOTE BOOK NO. | SURVEYED | PLOTTED | TEMPLATE | AREAS | AREAS CHECKED | BY | DATE

ORIGINAL SURVEY | NOTE BOOK NO. | SURVEYED | PLOTTED | TEMPLATE | AREAS | AREAS CHECKED | BY | DATE

MODEL: XS I-57 SHEET 001
FILE NAME: C:\PW_WORK\EXP-PW.BENTLEY.COM_EXP-PW-01\D0144124\D366863-SHT-XS-I57-101.DGN

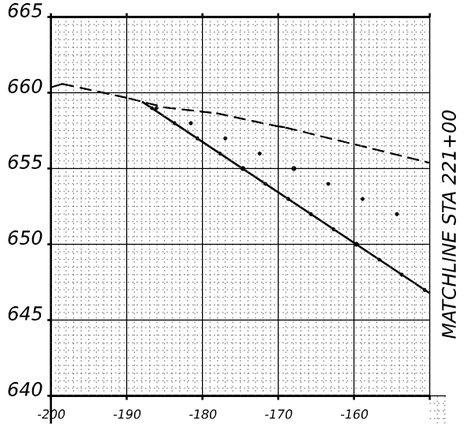

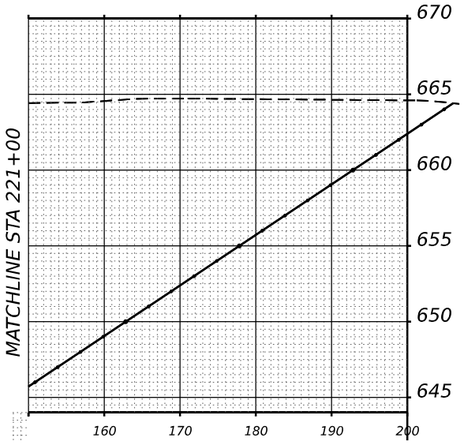

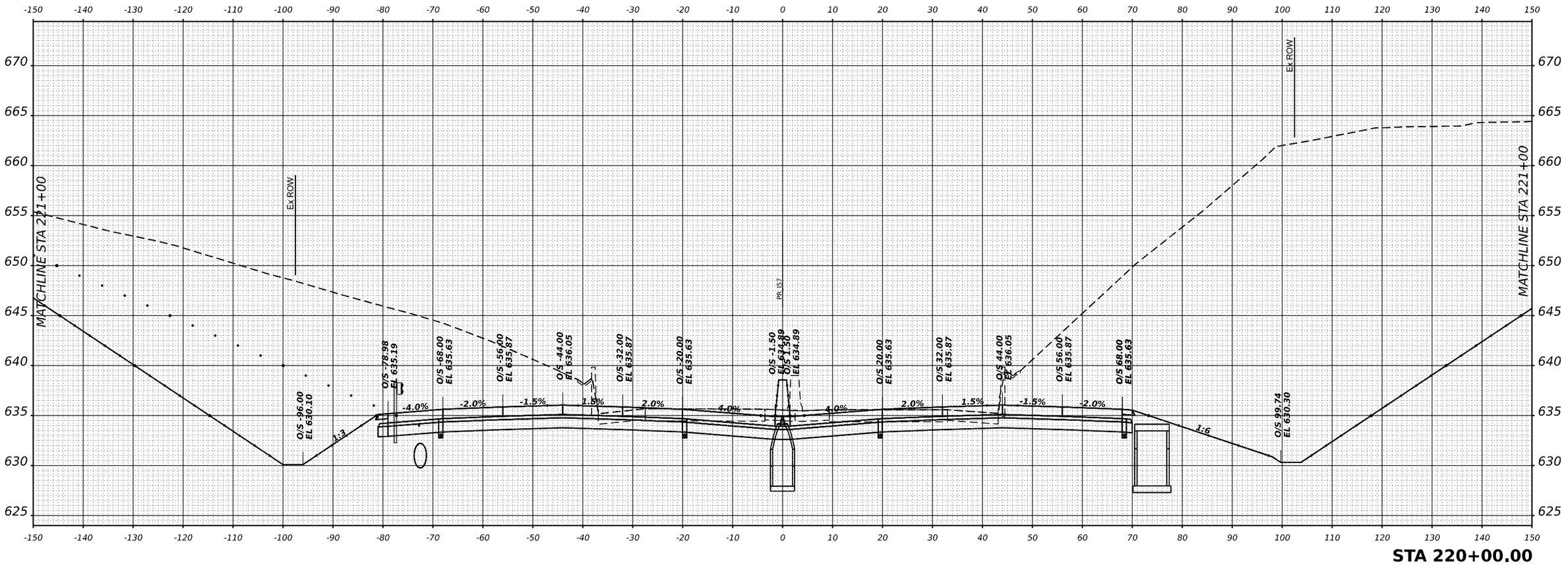

USER NAME = SALASL	DESIGNED - GB	REVISED -	**STATE OF ILLINOIS**	**CROSS SECTIONS**	
	DRAWN - GB	REVISED -	**DEPARTMENT OF TRANSPORTATION**	**I–57**	
PLOT SCALE = 0.16666633 ' / IN.	CHECKED - DH	REVISED -		SCALE: 1"=10' SHEET . OF SHEETS STA. 220+00.00 TO STA. 220+00.00	
PLOT DATE = 4/23/2026	DATE - 04/22/2026	REVISED -			

F.A.I RTE.	SECTION	COUNTY	TOTAL SHEETS	SHEET NO.
57	(46-3)R,HBK-1&[(46-3)HB-5]HB-1	KANKAKEE	1183	1017
		CONTRACT NO. 66863		
	ILLINOIS	FED. AID PROJECT		

ORIGINAL SURVEY — NOTE BOOK — NO. — SURVEYED — PLOTTED — TEMPLATE — AREAS — AREAS CHECKED — BY — DATE

FINAL SURVEY — NOTE BOOK — NO. — SURVEYED — PLOTTED — TEMPLATE — AREAS — AREAS CHECKED — BY — DATE

MODEL: XS I-57 SHEET 001
FILE NAME: C:\PW_WORK\EXP-PW\BENTLEY.COM_EXP-PW-01\D0144124\D366863\SHT-XS-I-57-102.DGN

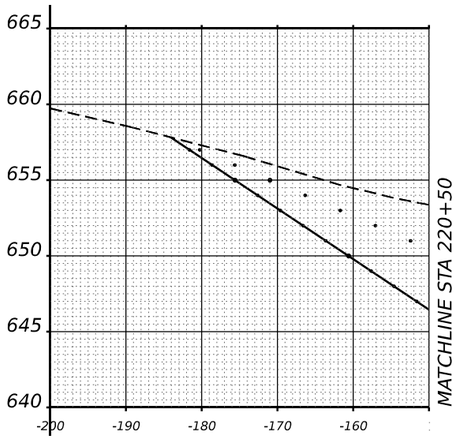

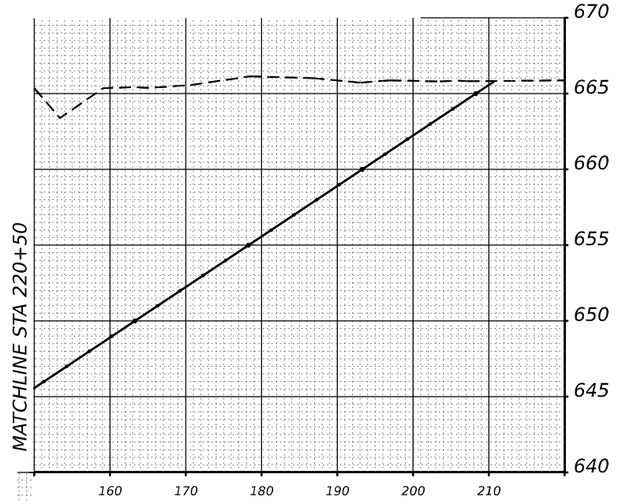

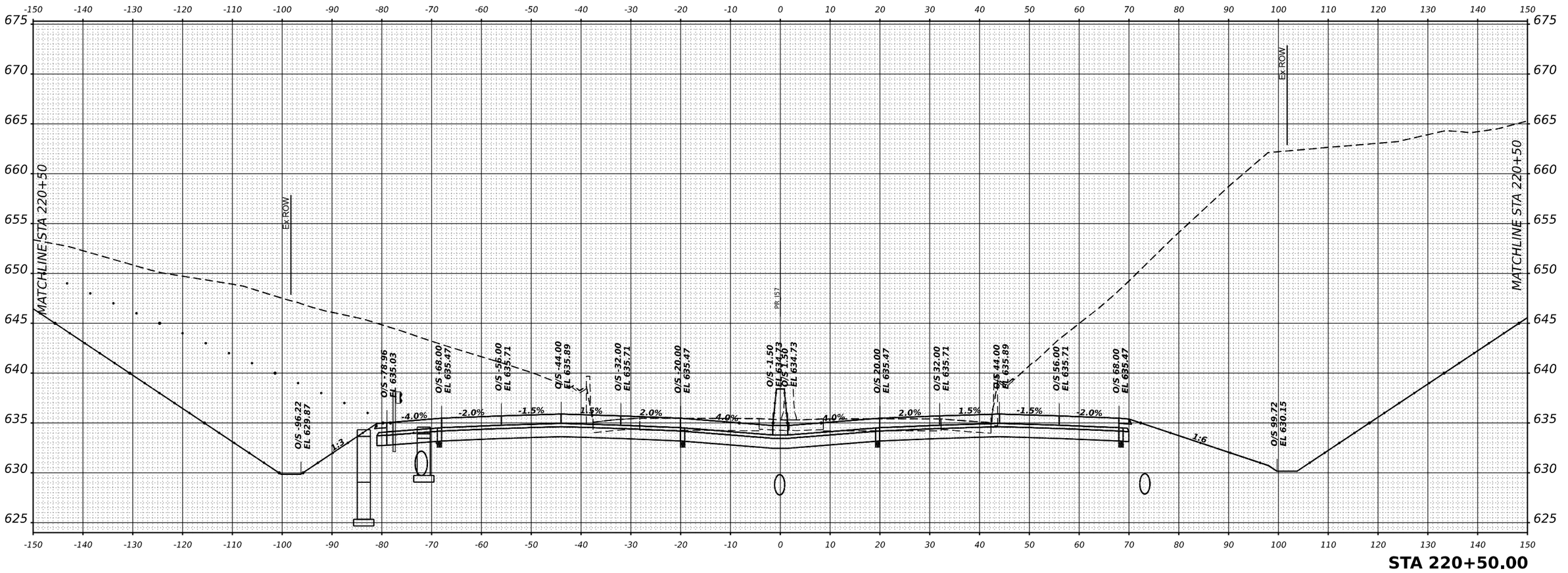

USER NAME = SALASL		DESIGNED - GB	REVISED -	STATE OF ILLINOIS DEPARTMENT OF TRANSPORTATION	CROSS SECTIONS I–57
		DRAWN - GB	REVISED -		
PLOT SCALE = 0.16666633 ' / IN.		CHECKED - DH	REVISED -		SCALE: 1"=10' | SHEET . OF SHEETS | STA. 220+50.00 TO STA. 220+50.00
PLOT DATE = 4/23/2026		DATE - 04/22/2026	REVISED -		

F.A.I RTE.	SECTION	COUNTY	TOTAL SHEETS	SHEET NO.
57	(46-3)R,HBK-1&[(46-3)HB-5]HB-1	KANKAKEE	1183	1018
		CONTRACT NO. 66863		
	ILLINOIS FED. AID PROJECT			

ORIGINAL SURVEY — NOTE BOOK — NO. — BY — DATE — SURVEYED — PLOTTED — TEMPLATE — AREAS — AREAS CHECKED

FINAL SURVEY — NOTE BOOK — NO. — BY — DATE — SURVEYED — PLOTTED — TEMPLATE — AREAS — AREAS CHECKED

MODEL: XS I-57 SHEET 001
FILE NAME: C:\PW_WORK\EXP-PW.BENTLEY.COM_EXP-PW-01\DO1441241D366863-SHT-XS-I57-103.DGN

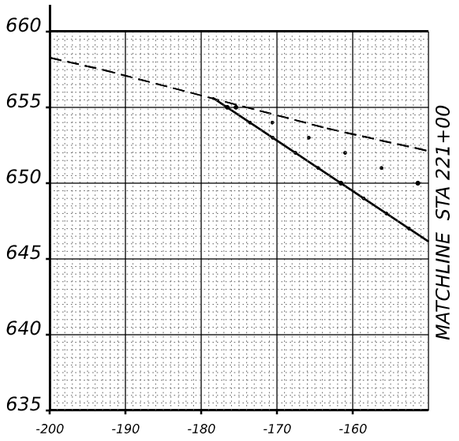

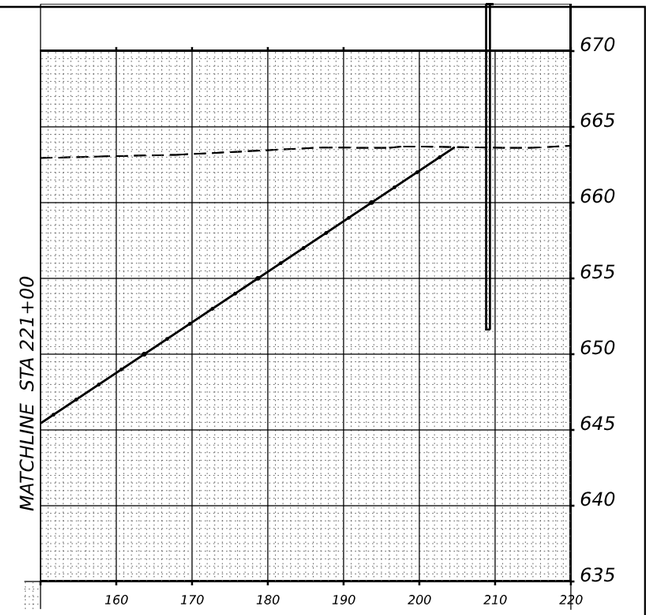

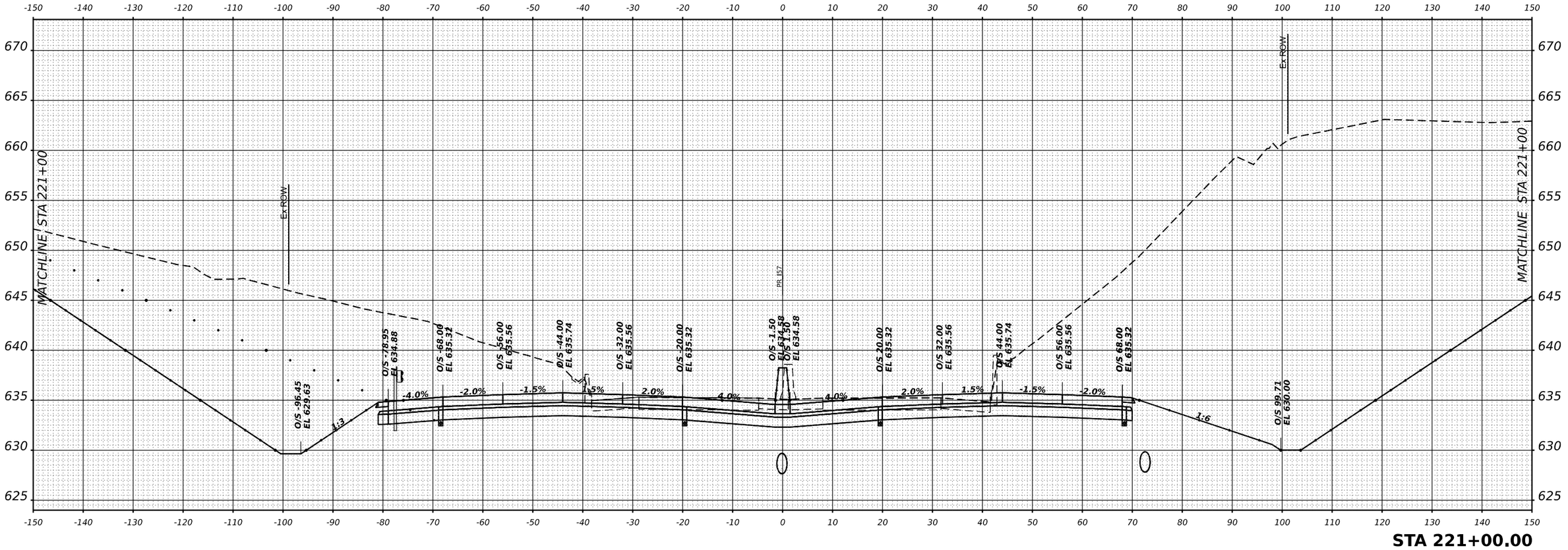

exp.	USER NAME = SALASL	DESIGNED - GB	REVISED -	STATE OF ILLINOIS DEPARTMENT OF TRANSPORTATION	CROSS SECTIONS I–57
		DRAWN - GB	REVISED -		
	PLOT SCALE = 0.16666633 ' / IN.	CHECKED - DH	REVISED -		SCALE: 1"=10' | SHEET . OF SHEETS | STA. 221+00.00 TO STA. 221+00.00
	PLOT DATE = 4/23/2026	DATE - 04/22/2026	REVISED -		

F.A.I RTE.	SECTION	COUNTY	TOTAL SHEETS	SHEET NO.
57	(46-3)R,HBK-1&[(46-3)HB-5]HB-1	KANKAKEE	1183	1019
		CONTRACT NO. 66863		
	ILLINOIS | FED. AID PROJECT			

ORIGINAL SURVEY — NOTE BOOK NO. — SURVEYED — PLOTTED — TEMPLATE — AREAS — AREAS CHECKED — BY — DATE

FINAL SURVEY — NOTE BOOK NO. — SURVEYED — PLOTTED — TEMPLATE — AREAS — AREAS CHECKED — BY — DATE

MODEL: XS I-57 SHEET 001
FILE NAME: C:\PW_WORK\exp\P-PW\401D01441241D366863-SHT-XS-I57-104.DGN

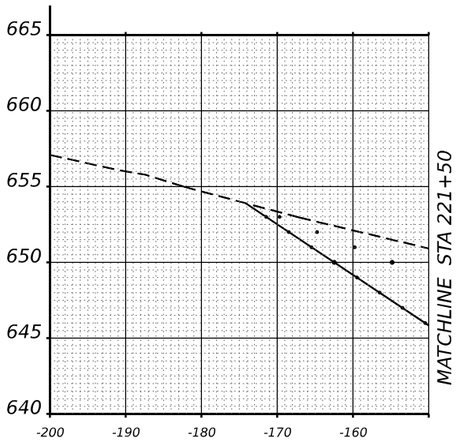

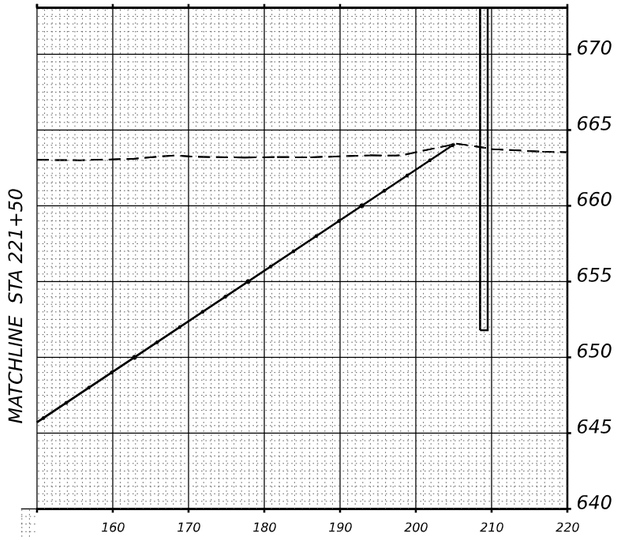

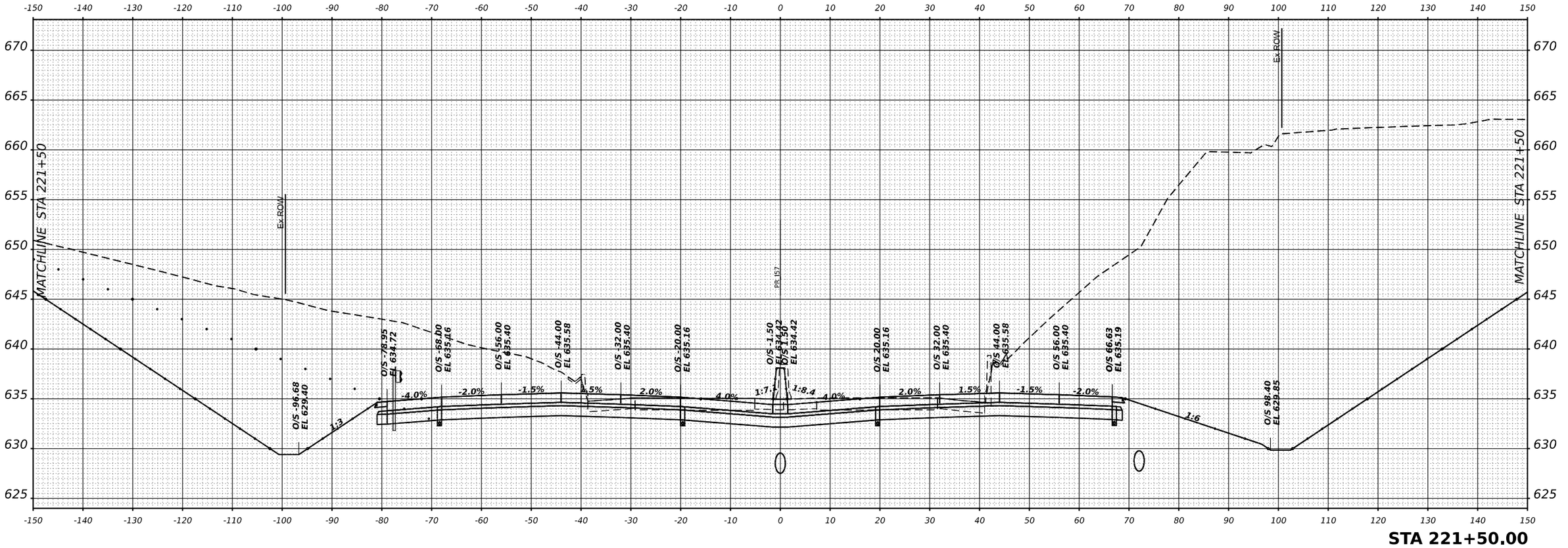

STA 221+50.00

FINAL SURVEY		BY	DATE
NOTE BOOK NO.	SURVEYED		
	PLOTTED		
	TEMPLATE		
	AREAS		
	AREAS CHECKED		

ORIGINAL SURVEY		BY	DATE
NOTE BOOK NO.	SURVEYED		
	PLOTTED		
	TEMPLATE		
	AREAS		
	AREAS CHECKED		

MODEL: XS I-57 SHEET 001
FILE NAME: C:\PW_WORK\EXP-PW.BENTLEY.COM_EXP-PW-01\D0144124\D366863-SHT-XS-I57-105.DGN

exp.

USER NAME = SALASL	DESIGNED - GB	REVISED -	
	DRAWN - GB	REVISED -	
PLOT SCALE = 0.16666633 ' / IN.	CHECKED - DH	REVISED -	
PLOT DATE = 4/23/2026	DATE - 04/22/2026	REVISED -	

STATE OF ILLINOIS
DEPARTMENT OF TRANSPORTATION

CROSS SECTIONS
I-57

SCALE: 1"=10' | SHEET . OF SHEETS | STA. 221+50.00 TO STA. 221+50.00

F.A.I RTE.	SECTION	COUNTY	TOTAL SHEETS	SHEET NO.
57	(46-3)R,HBK-1&[(46-3)HB-5]HB-1	KANKAKEE	1183	1020
		CONTRACT NO. 66863		
		ILLINOIS	FED. AID PROJECT	

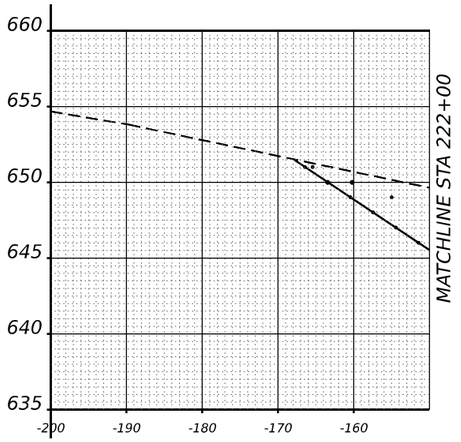

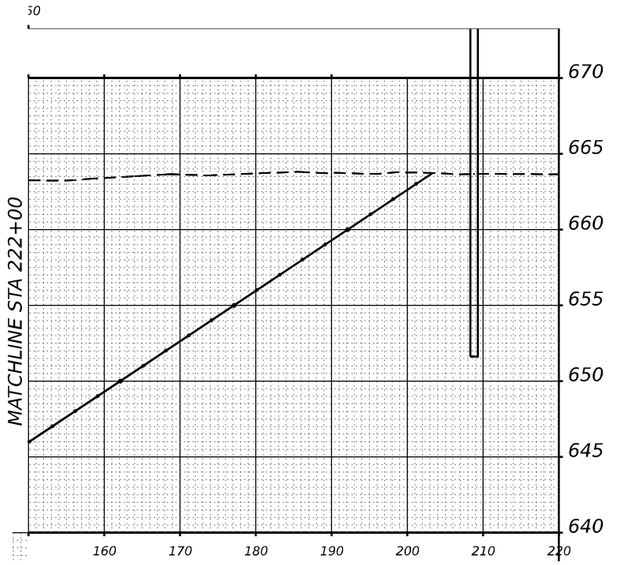

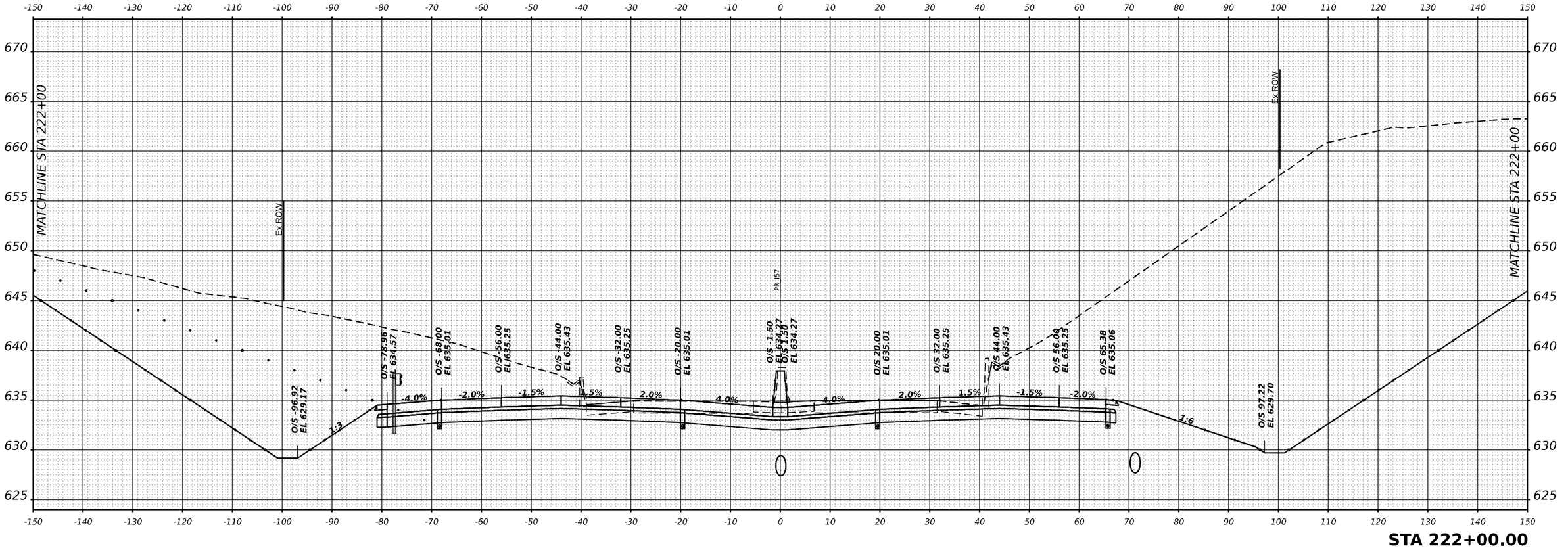

STA 222+00.00

FINAL SURVEY		BY	DATE
NOTE BOOK NO.	SURVEYED		
	PLOTTED		
	TEMPLATE		
	AREAS		
	AREAS CHECKED		

ORIGINAL SURVEY		BY	DATE
NOTE BOOK NO.	SURVEYED		
	PLOTTED		
	TEMPLATE		
	AREAS		
	AREAS CHECKED		

MODEL: XS I-57 SHEET 001
FILE NAME: C:\PW_WORK\EXP-PW.BENTLEY.COM_EXP-PW-01\D0144124\D366863-SHT-XS-I57-106.DGN

exp.

USER NAME = SALASL	DESIGNED - GB	REVISED -	
	DRAWN - GB	REVISED -	
PLOT SCALE = 0.16666633 ' / IN.	CHECKED - DH	REVISED -	
PLOT DATE = 4/23/2026	DATE - 04/22/2026	REVISED -	

STATE OF ILLINOIS
DEPARTMENT OF TRANSPORTATION

CROSS SECTIONS
I-57

SCALE: 1"=10' | SHEET . OF SHEETS | STA. 222+00.00 TO STA. 222+00.00

F.A.I RTE.	SECTION	COUNTY	TOTAL SHEETS	SHEET NO.
57	(46-3)R,HBK-1&[(46-3)HB-5]HB-1	KANKAKEE	1183	1021
		CONTRACT NO. 66863		
		ILLINOIS	FED. AID PROJECT	

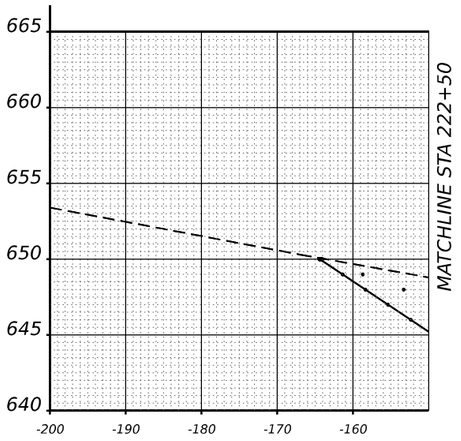

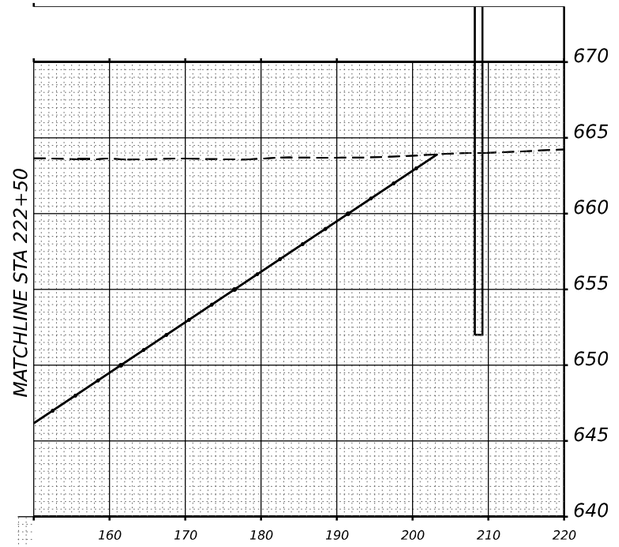

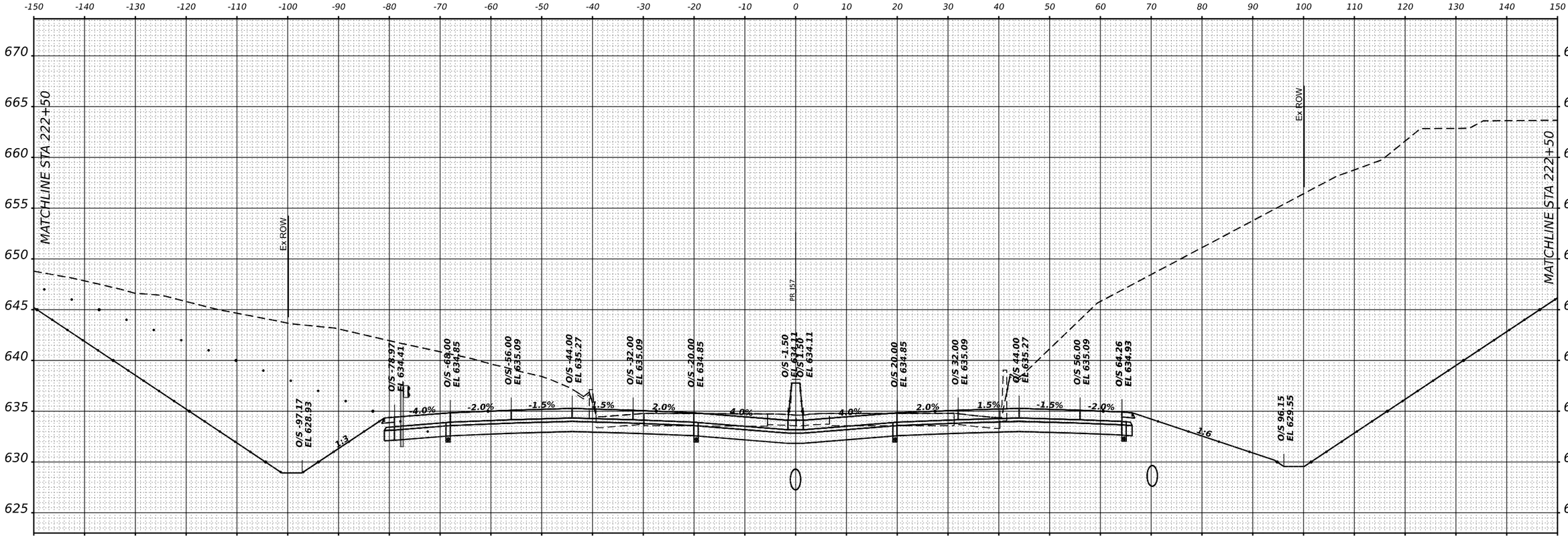

USER NAME = SALASL	DESIGNED - GB	REVISED -	**STATE OF ILLINOIS**
	DRAWN - GB	REVISED -	**DEPARTMENT OF TRANSPORTATION**
PLOT SCALE = 0.16666633 ' / IN.	CHECKED - DH	REVISED -	
PLOT DATE = 4/23/2026	DATE - 04/22/2026	REVISED -	

CROSS SECTIONS
I–57

SCALE: 1"=10' | SHEET . OF SHEETS | STA. 222+50.00 | TO STA. 222+50.00

F.A.I RTE.	SECTION	COUNTY	TOTAL SHEETS	SHEET NO.
57	(46-3)R,HBK-1&[(46-3)HB-5]HB-1	KANKAKEE	1183	1022
		CONTRACT NO. 66863		
	ILLINOIS FED. AID PROJECT			

ORIGINAL SURVEY — NOTE BOOK — NO. — SURVEYED — PLOTTED — TEMPLATE — AREAS — AREAS CHECKED — BY — DATE

FINAL SURVEY — NOTE BOOK — NO. — SURVEYED — PLOTTED — TEMPLATE — AREAS — AREAS CHECKED — BY — DATE

MODEL: XS I-57 SHEET 001
FILE NAME: C:\PW_WORK\EXP-PW.BENTLEY.COM_EXP-PVW-01\D0144124\D3668633-SHT-XS-I-57-107.DGN

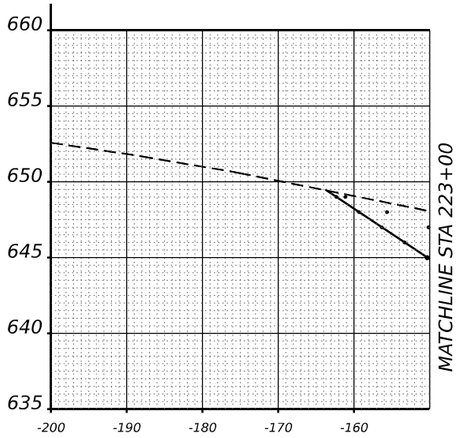

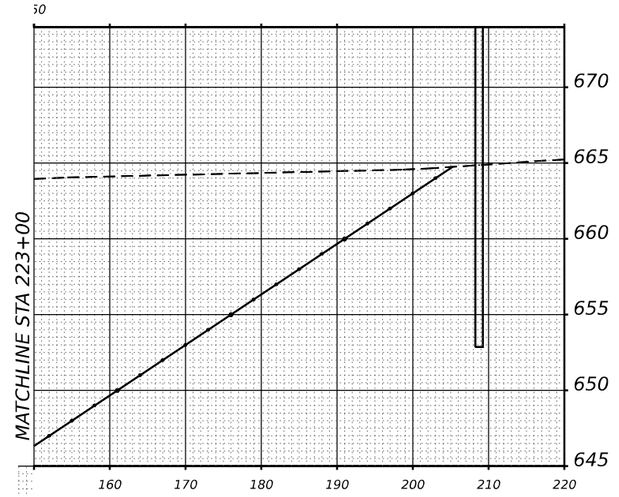

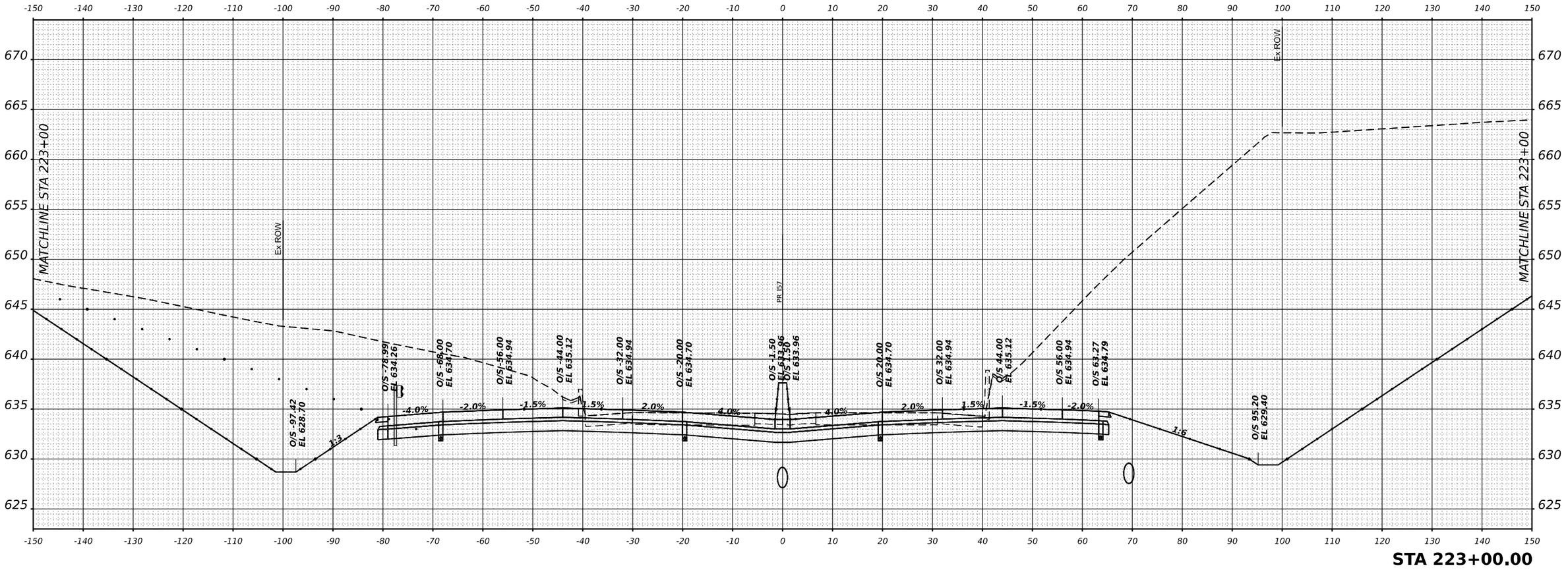

exp.	USER NAME = SALASL	DESIGNED - GB	REVISED -	STATE OF ILLINOIS DEPARTMENT OF TRANSPORTATION	CROSS SECTIONS I-57
		DRAWN - GB	REVISED -		
	PLOT SCALE = 0.16666633 ' / IN.	CHECKED - DH	REVISED -		SCALE: 1"=10' | SHEET . OF SHEETS | STA. 223+00.00 TO STA. 223+00.00
	PLOT DATE = 4/23/2026	DATE - 04/22/2026	REVISED -		

F.A.I RTE.	SECTION	COUNTY	TOTAL SHEETS	SHEET NO.
57	(46-3)R,HBK-1&[(46-3)HB-5]HB-1	KANKAKEE	1183	1023
		CONTRACT NO. 66863		
	ILLINOIS FED. AID PROJECT			

ORIGINAL SURVEY — NOTE BOOK — NO. — SURVEYED — PLOTTED — TEMPLATE — AREAS — AREAS CHECKED — BY — DATE

FINAL SURVEY — NOTE BOOK — NO. — SURVEYED — PLOTTED — TEMPLATE — AREAS — AREAS CHECKED — BY — DATE

MODEL: XS I-57 SHEET 001
FILE NAME: C:\PW_WORKS\EXP-PW.BENTLEY.COM_EXP-PW01\D0144124\D366863-SHT-XS-I57-108.DGN

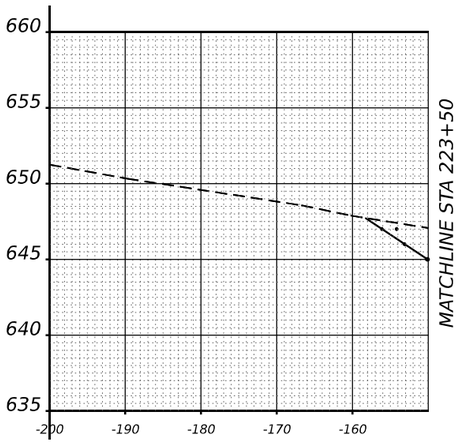

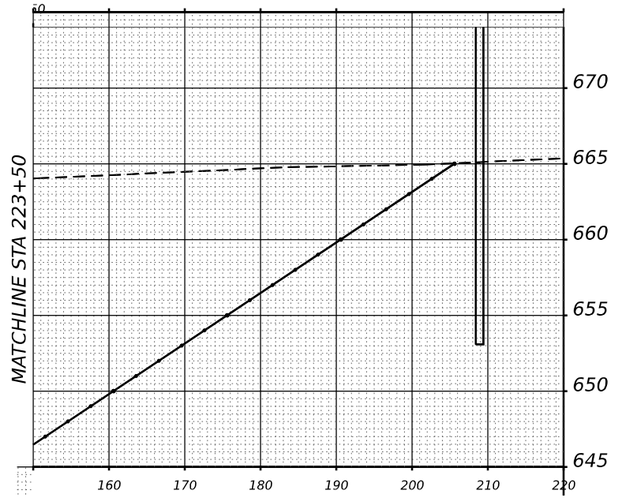

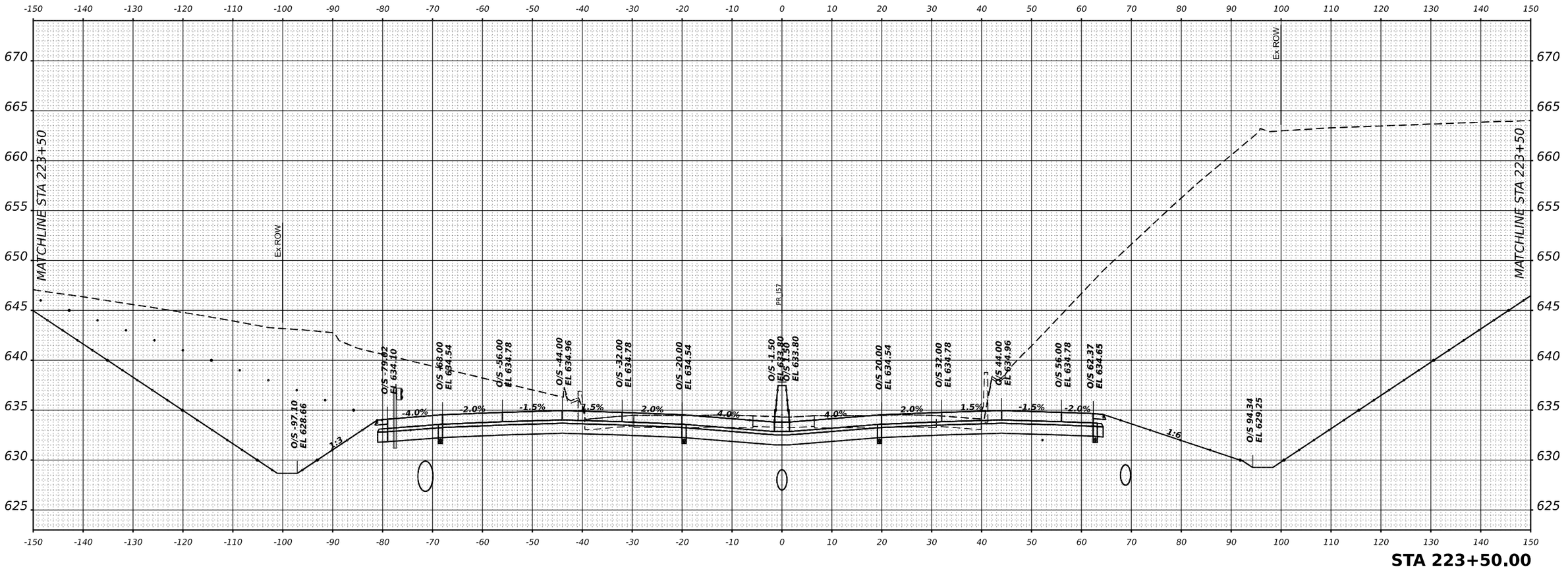

STA 223+50.00

FINAL SURVEY	SURVEYED	BY	DATE
	PLOTTED		
NOTE BOOK	TEMPLATE		
NO.	AREAS		
	AREAS CHECKED		

ORIGINAL SURVEY	SURVEYED	BY	DATE
	PLOTTED		
NOTE BOOK	TEMPLATE		
NO.	AREAS		
	AREAS CHECKED		

MODEL: XS I-57 SHEET 001
FILE NAME: C:\PW_WORK\EXP-PW-01\D0144124\D366863-SHT-XS-I57-109.DGN

exp.

USER NAME = SALASL	DESIGNED - GB	REVISED -	
	DRAWN - GB	REVISED -	
PLOT SCALE = 0.16666633 ' / IN.	CHECKED - DH	REVISED -	
PLOT DATE = 4/23/2026	DATE - 04/22/2026	REVISED -	

STATE OF ILLINOIS
DEPARTMENT OF TRANSPORTATION

CROSS SECTIONS
I-57

SCALE: 1"=10' | SHEET . OF SHEETS | STA. 223+50.00 TO STA. 223+50.00

F.A.I RTE.	SECTION	COUNTY	TOTAL SHEETS	SHEET NO.
57	(46-3)R,HBK-1&[(46-3)HB-5]HB-1	KANKAKEE	1183	1024
		CONTRACT NO. 66863		
		ILLINOIS	FED. AID PROJECT	

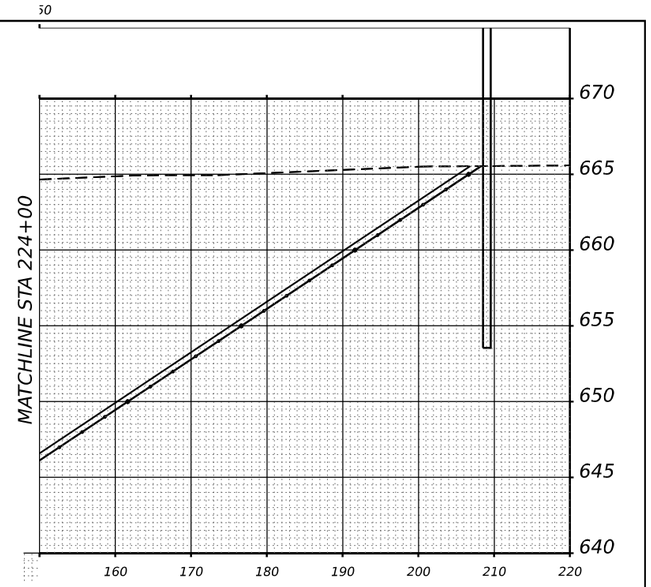

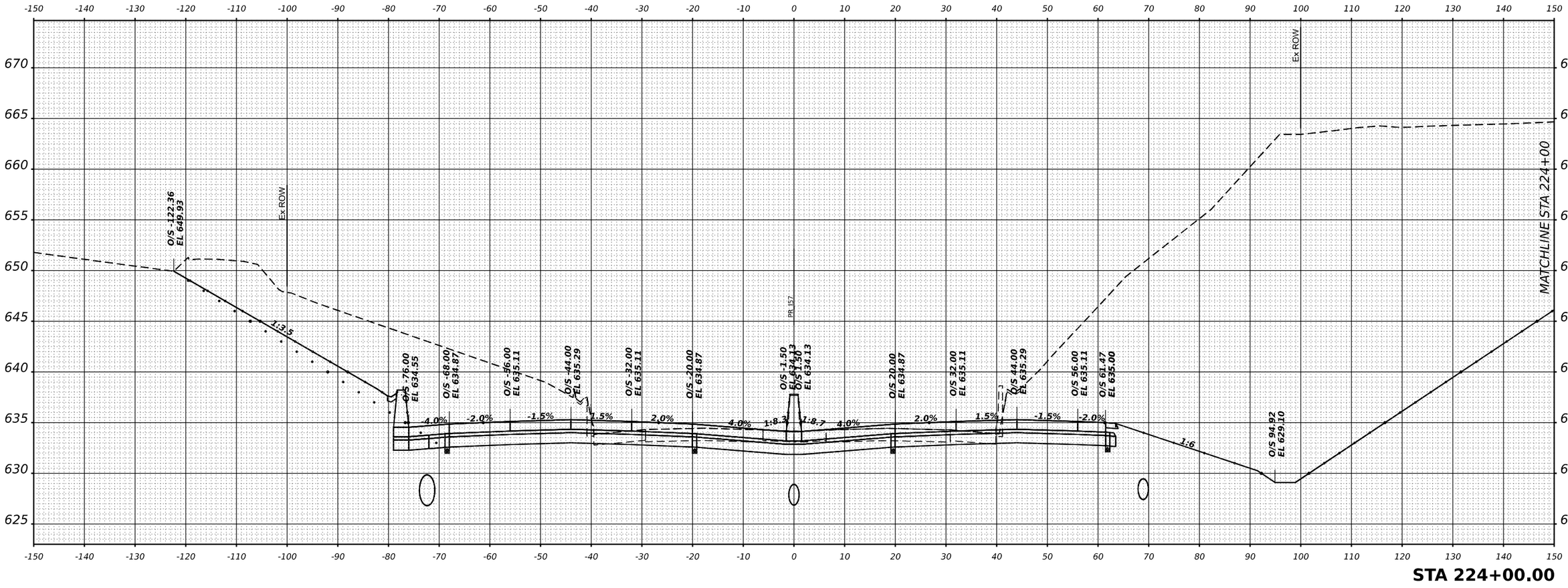

STA 224+00.00

exp.	USER NAME = SALASL	DESIGNED - GB	REVISED -	**STATE OF ILLINOIS** **DEPARTMENT OF TRANSPORTATION**	**CROSS SECTIONS** **I–57**
		DRAWN - GB	REVISED -		
	PLOT SCALE = 0.16666633 ' / IN.	CHECKED - DH	REVISED -		SCALE: 1"=10' SHEET . OF SHEETS STA. 224+00.00 TO STA. 224+00.00
	PLOT DATE = 4/23/2026	DATE - 04/22/2026	REVISED -		

F.A.I RTE.	SECTION	COUNTY	TOTAL SHEETS	SHEET NO.
57	(46-3)R,HBK-1&[(46-3)HB-5]HB-1	KANKAKEE	1183	1025
		CONTRACT NO. 66863		
	ILLINOIS	FED. AID PROJECT		

ORIGINAL SURVEY — NOTE BOOK — NO. — SURVEYED — PLOTTED — TEMPLATE — AREAS — AREAS CHECKED — BY — DATE

FINAL SURVEY — NOTE BOOK — NO. — SURVEYED — PLOTTED — TEMPLATE — AREAS — AREAS CHECKED — BY — DATE

MODEL: XS I-57 SHEET 001
FILE NAME: C:\PW_WORKEXP-PW.BENTLEY.COM_EXP-PW-01\D0144124\D366863-SHT-XS-I57-110.DGN

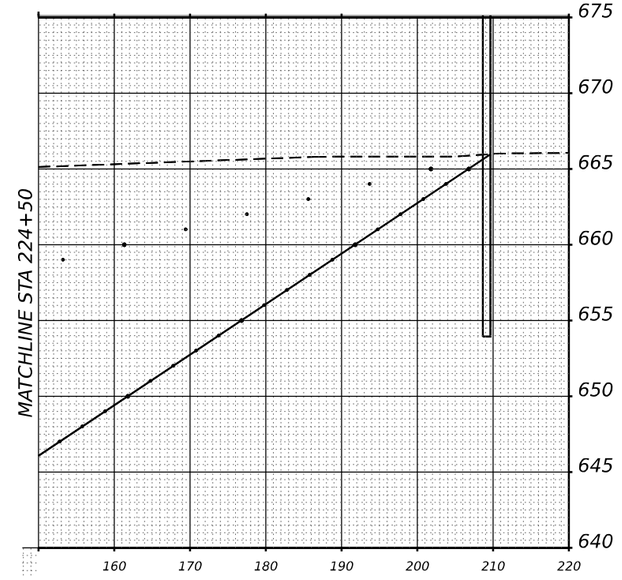

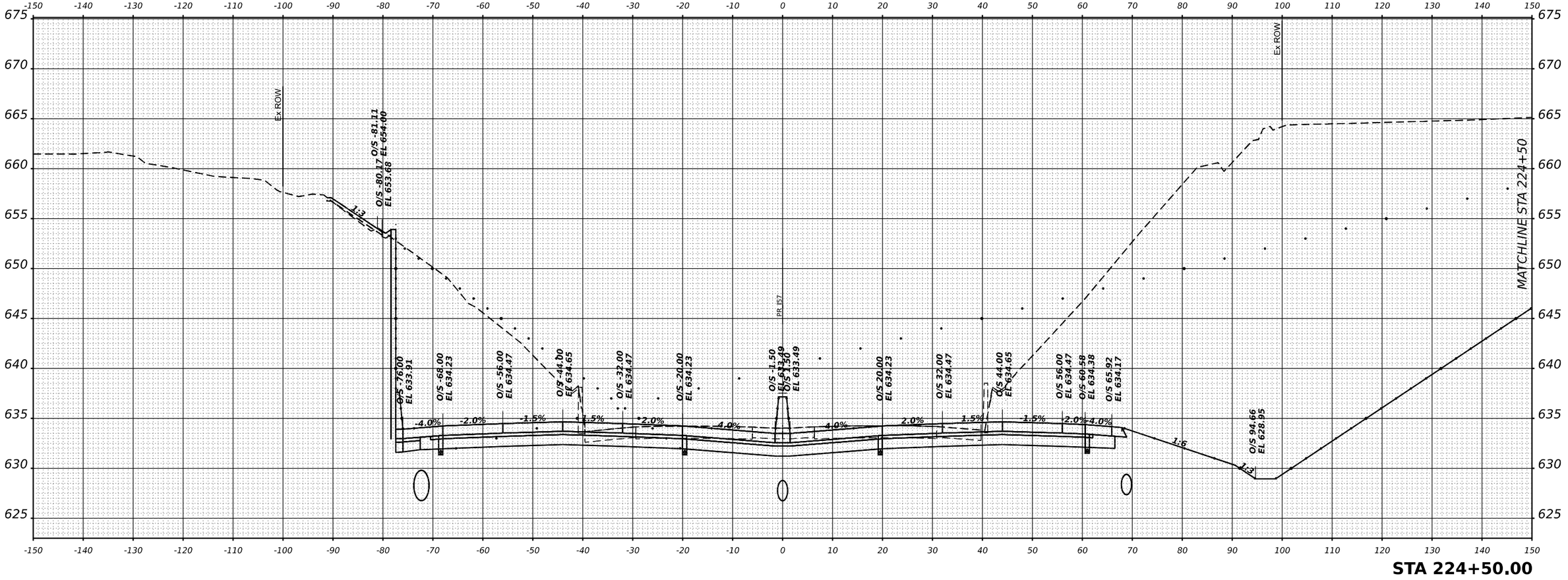

STA 224+50.00

USER NAME = SALASL	DESIGNED - GB	REVISED -	**STATE OF ILLINOIS**	**CROSS SECTIONS**	
	DRAWN - GB	REVISED -	**DEPARTMENT OF TRANSPORTATION**	**I–57**	
PLOT SCALE = 0.16666633 ' / IN.	CHECKED - DH	REVISED -		SCALE: 1"=10' SHEET . OF SHEETS STA. 224+50.00 TO STA. 224+50.00	
PLOT DATE = 4/23/2026	DATE - 04/22/2026	REVISED -			

F.A.I RTE.	SECTION	COUNTY	TOTAL SHEETS	SHEET NO.
57	(46-3)R,HBK-1&[(46-3)HB-5]HB-1	KANKAKEE	1183	1026
		CONTRACT NO. 66863		
	ILLINOIS	FED. AID PROJECT		

ORIGINAL SURVEY — NOTE BOOK NO. — SURVEYED — PLOTTED — TEMPLATE — AREAS — AREAS CHECKED — BY — DATE

FINAL SURVEY — NOTE BOOK NO. — SURVEYED — PLOTTED — TEMPLATE — AREAS — AREAS CHECKED — BY — DATE

MODEL: XS I-57 SHEET 001
FILE NAME: C:\PW_WORKEXP-PW.BENTLEY.COM_EXP-PW-011D0144124\D366863-SHT-XS-I57-111.DGN

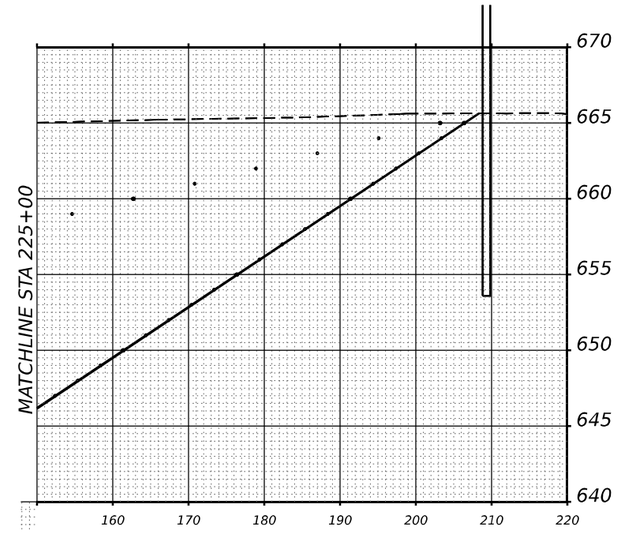

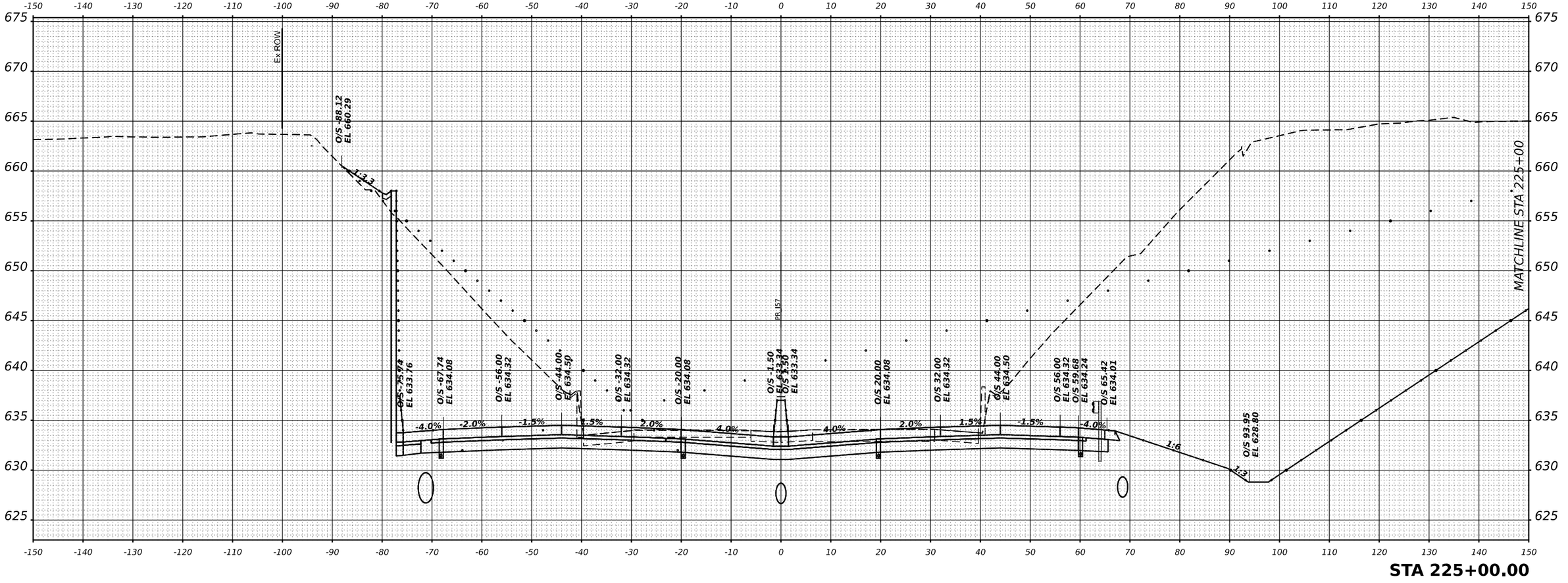

STA 225+00.00

FINAL SURVEY		BY	DATE
	SURVEYED		
	PLOTTED		
	TEMPLATE		
NOTE BOOK	AREAS		
NO.	AREAS CHECKED		

ORIGINAL SURVEY		BY	DATE
	SURVEYED		
	PLOTTED		
	TEMPLATE		
NOTE BOOK	AREAS		
NO.	AREAS CHECKED		

MODEL: XS I-57 SHEET 001
FILE NAME: C:\PW_WORKEXP-PW.BENTLEY.COM_EXP\PW-01\D0144124\D3668639-SHT-XS-I57-112.DGN

exp.

USER NAME = SALASL		DESIGNED - GB		REVISED -	
		DRAWN - GB		REVISED -	
PLOT SCALE = 0.16666633 ' / IN.		CHECKED - DH		REVISED -	
PLOT DATE = 4/23/2026		DATE - 04/22/2026		REVISED -	

STATE OF ILLINOIS
DEPARTMENT OF TRANSPORTATION

CROSS SECTIONS
I-57

SCALE: 1"=10' | SHEET . OF SHEETS | STA. 225+00.00 | TO STA. 225+00.00

F.A.I RTE.	SECTION	COUNTY	TOTAL SHEETS	SHEET NO.
57	(46-3)R,HBK-1&[(46-3)HB-5]HB-1	KANKAKEE	1183	1027
		CONTRACT NO. 66863		
	ILLINOIS	FED. AID PROJECT		

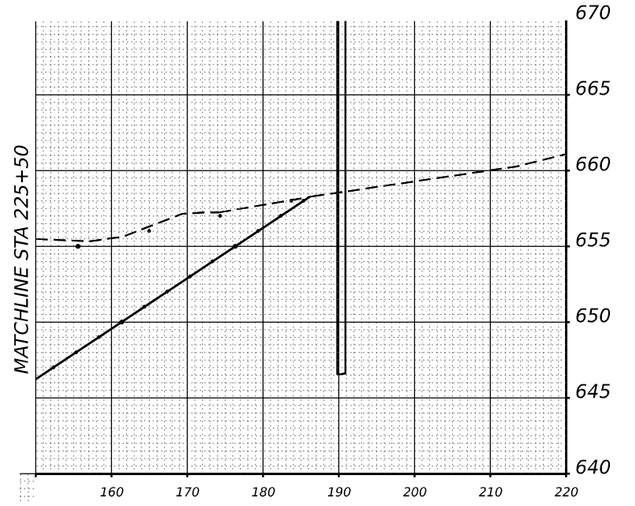
MATCHLINE STA 225+50
670
665
660
655
650
645
640
160
170
180
190
200
210
220

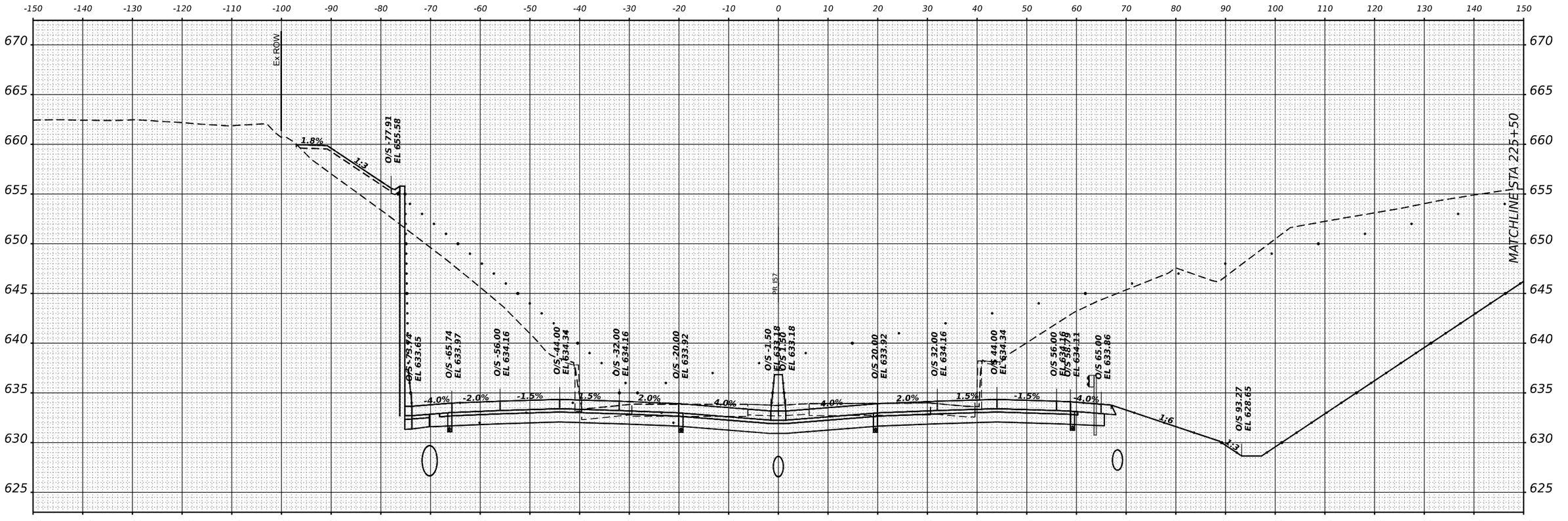
EX ROW
PR I57
O/S -77.91 EL 655.58
O/S -79.94 EL 633.65
O/S -65.74 EL 633.97
O/S -56.00 EL 634.16
O/S -44.00 EL 634.34
O/S -32.00 EL 634.16
O/S -20.00 EL 633.92
O/S -1.50 EL 633.18
O/S 1.50 EL 633.18
O/S 20.00 EL 633.92
O/S 32.00 EL 634.16
O/S 44.00 EL 634.34
O/S 56.00 EL 634.16
O/S 58.79 EL 634.11
O/S 65.00 EL 633.86
O/S 93.27 EL 628.65
1.8%
1:3
-4.0%
-2.0%
-1.5%
1.5%
2.0%
4.0%
1:6
MATCHLINE STA 225+50

STA 225+50.00

| | | |

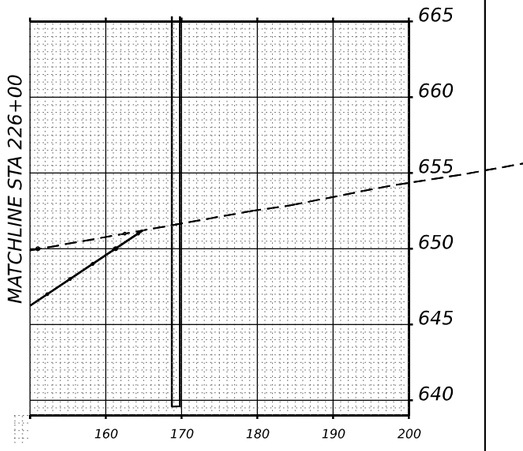

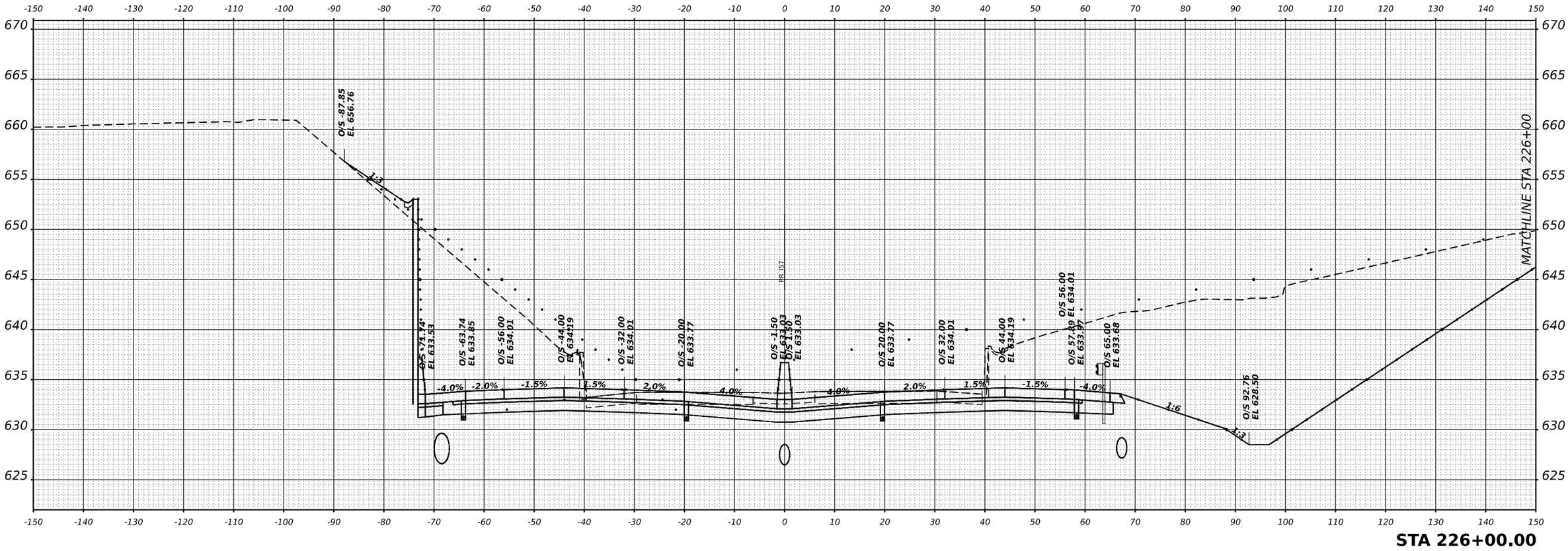

STA 226+00.00

ORIGINAL SURVEY | FINAL SURVEY
NOTE BOOK
NO.
SURVEYED
PLOTTED
TEMPLATE
AREAS
AREAS CHECKED
BY
DATE

MODEL: XS-I-57 SHEET 001
FILE NAME: C:\PW_WORK\EXP-PW.BENTLEY.COM_EXP-PW-01\D0144124\D3668863-SHT-XS-I57-114.DGN

exp.

USER NAME = SALASL	DESIGNED - GB	REVISED -	
	DRAWN - GB	REVISED -	
PLOT SCALE = 0.16666633 ' / IN.	CHECKED - DH	REVISED -	
PLOT DATE = 4/23/2026	DATE - 04/22/2026	REVISED -	

STATE OF ILLINOIS
DEPARTMENT OF TRANSPORTATION

CROSS SECTIONS
I–57

SCALE: 1"=10' | SHEET . OF SHEETS | STA. 226+00.00 | TO STA. 226+00.00

F.A.I RTE.	SECTION	COUNTY	TOTAL SHEETS	SHEET NO.
57	(46-3)R,HBK-1&[(46-3)HB-5]HB-1	KANKAKEE	1183	1029
		CONTRACT NO. 66863		
	ILLINOIS FED. AID PROJECT			

FINAL SURVEY	SURVEYED	BY	DATE
	PLOTTED		
NOTE BOOK	TEMPLATE		
NO.	AREAS		
	AREAS CHECKED		

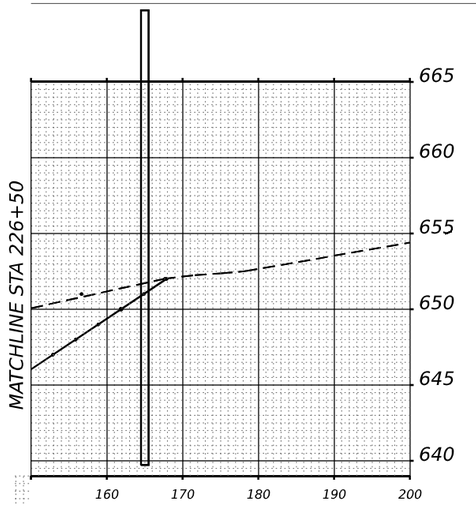

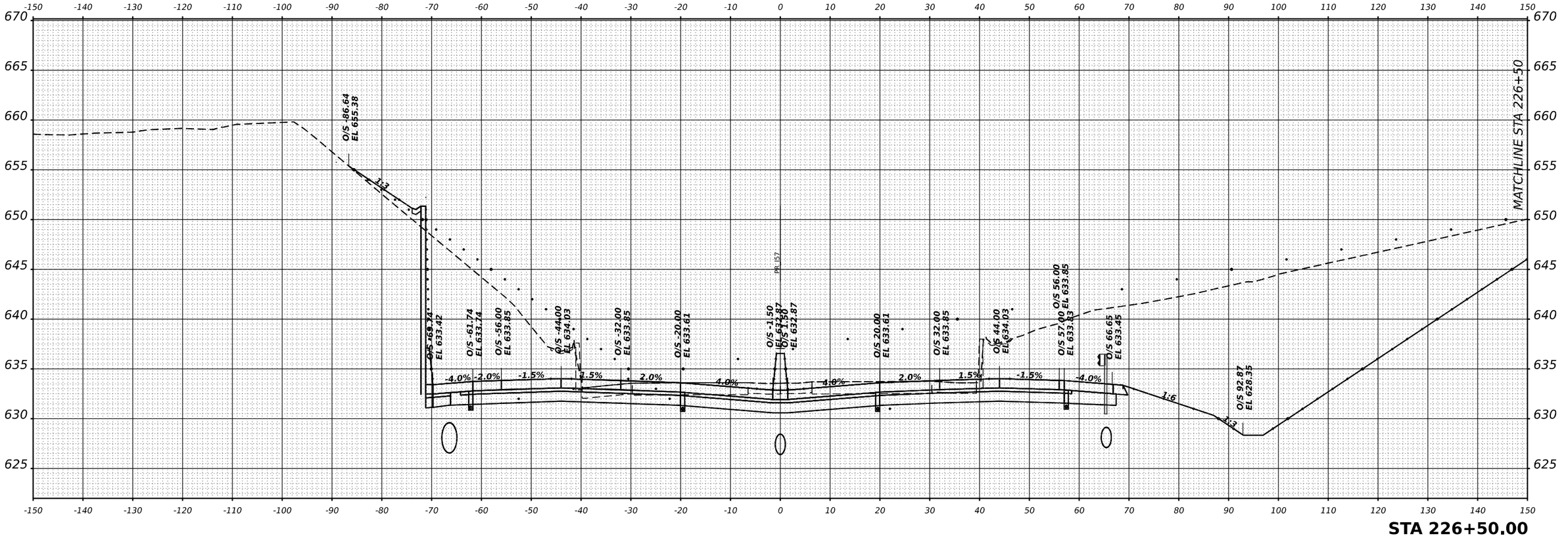

USER NAME = SALASL	DESIGNED - GB	REVISED -	
	DRAWN - GB	REVISED -	
PLOT SCALE = 0.16666633 ' / IN.	CHECKED - DH	REVISED -	
PLOT DATE = 4/23/2026	DATE - 04/22/2026	REVISED -	

STATE OF ILLINOIS
DEPARTMENT OF TRANSPORTATION

CROSS SECTIONS
I–57

SCALE: 1"=10' | SHEET . OF SHEETS | STA. 226+50.00 | TO STA. 226+50.00

F.A.I RTE.	SECTION	COUNTY	TOTAL SHEETS	SHEET NO.
57	(46-3)R,HBK-1&[(46-3)HB-5]HB-1	KANKAKEE	1183	1030
		CONTRACT NO. 66863		
	ILLINOIS FED. AID PROJECT			

MODEL: XS I57 SHEET 001
FILE NAME: C:\PW_WORK\EXP-PW.BENTLEY.COM_EXP-PW01\D0144124\D3668623-SHT-XS-I57-115.DGN

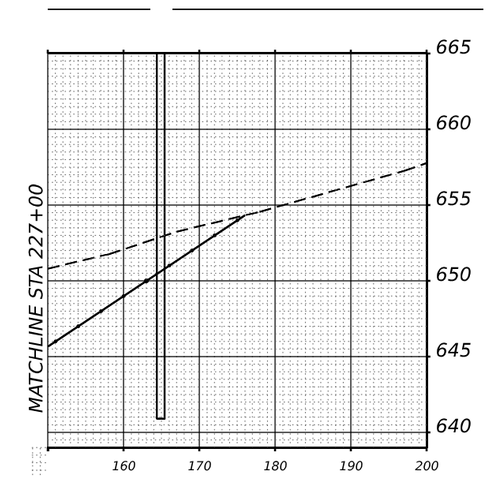

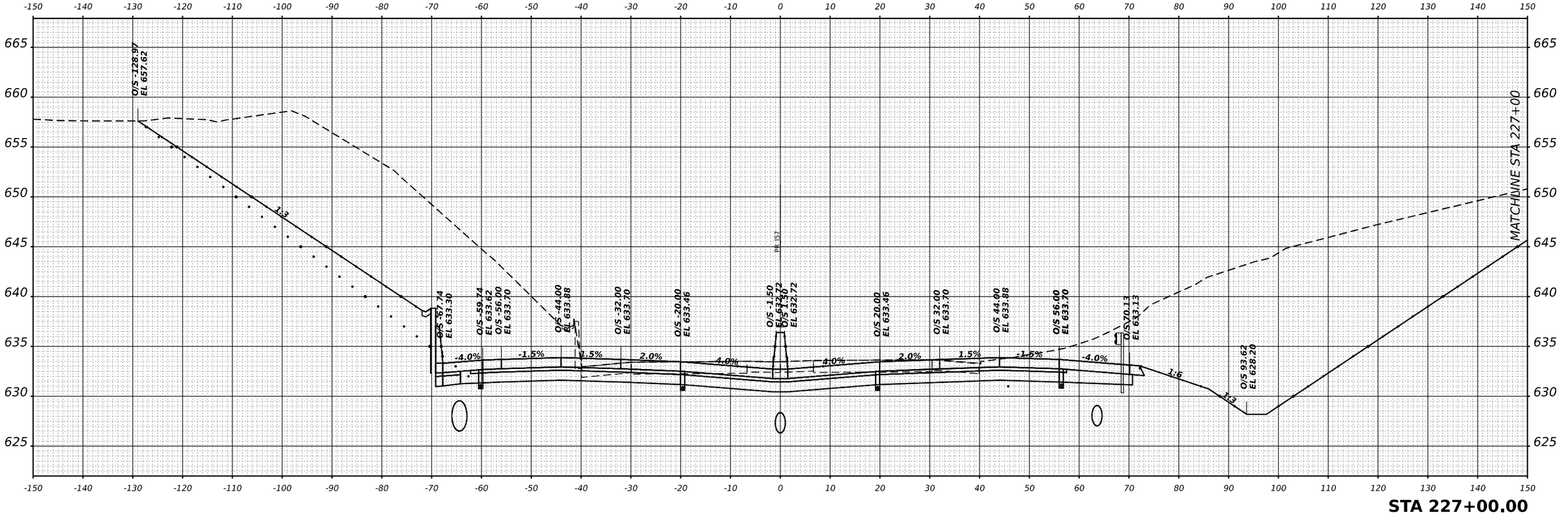

STA 227+00.00

exp.	USER NAME = SALASL	DESIGNED - GB	REVISED -	STATE OF ILLINOIS DEPARTMENT OF TRANSPORTATION	CROSS SECTIONS I-57
		DRAWN - GB	REVISED -		
	PLOT SCALE = 0.16666633 ' / IN.	CHECKED - DH	REVISED -		
	PLOT DATE = 4/23/2026	DATE - 04/22/2026	REVISED -		SCALE: 1"=10' SHEET . OF SHEETS STA. 227+00.00 TO STA. 227+00.00

F.A.I RTE.	SECTION	COUNTY	TOTAL SHEETS	SHEET NO.
57	(46-3)R,HBK-1&[(46-3)HB-5]HB-1	KANKAKEE	1183	1031
		CONTRACT NO. 66863		
		ILLINOIS FED. AID PROJECT		

FINAL SURVEY — NOTE BOOK NO. — SURVEYED — PLOTTED — TEMPLATE — AREAS — AREAS CHECKED — BY — DATE

ORIGINAL SURVEY — NOTE BOOK NO. — SURVEYED — PLOTTED — TEMPLATE — AREAS — AREAS CHECKED — BY — DATE

MODEL: XS I-57 SHEET 001
FILE NAME: C:\PW_WORK\EXP-PW.BENTLEY.COM_EXP-PW-01\D0144124\D366863-SHT-XS-I57-116.DGN

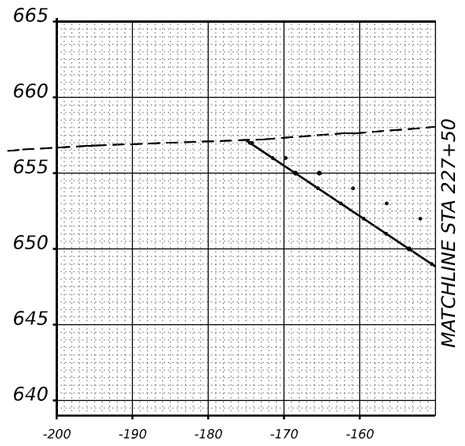

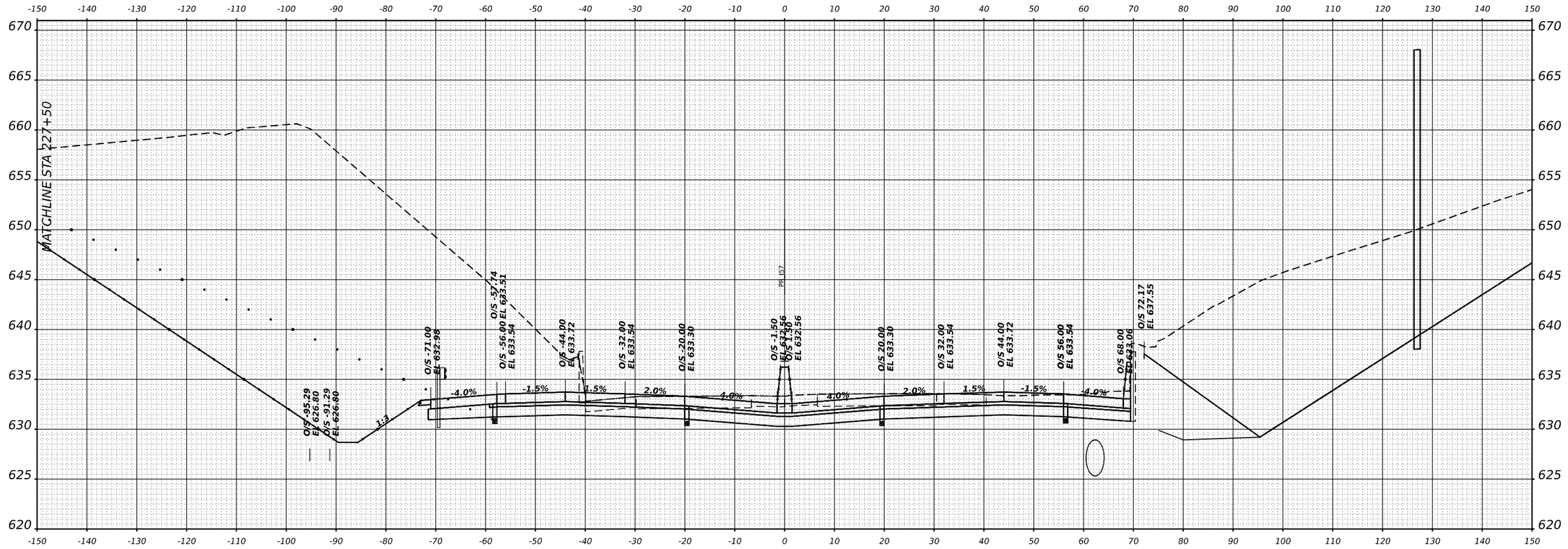

STA 227+50.00

USER NAME = SALASL	DESIGNED - GB	REVISED -	STATE OF ILLINOIS DEPARTMENT OF TRANSPORTATION	CROSS SECTIONS I-57	
	DRAWN - GB	REVISED -			
PLOT SCALE = 0.16666633 ' / IN.	CHECKED - DH	REVISED -			
PLOT DATE = 4/23/2026	DATE - 04/22/2026	REVISED -		SCALE: 1"=10' SHEET . OF SHEETS STA. 227+50.00 TO STA. 227+50.00	

F.A.I RTE.	SECTION	COUNTY	TOTAL SHEETS	SHEET NO.
57	(46-3)R,HBK-1&[(46-3)HB-5]HB-1	KANKAKEE	1183	1032
		CONTRACT NO. 66863		
		ILLINOIS FED. AID PROJECT		

FINAL SURVEY | NOTE BOOK NO. | SURVEYED | PLOTTED | TEMPLATE | AREAS | AREAS CHECKED | BY | DATE

ORIGINAL SURVEY | NOTE BOOK NO. | SURVEYED | PLOTTED | TEMPLATE | AREAS | AREAS CHECKED | BY | DATE

MODEL: XS I-57 SHEET 001
FILE NAME: C:\PW_WORK\EXP-PW.BENTLEY.COM_EXP-PW-01\D0144124\D366863-SHT-XS-I57-117.DGN

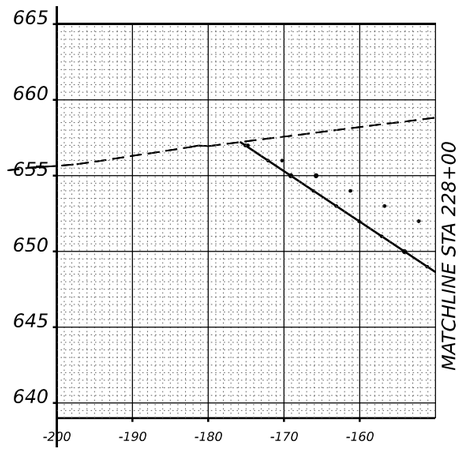

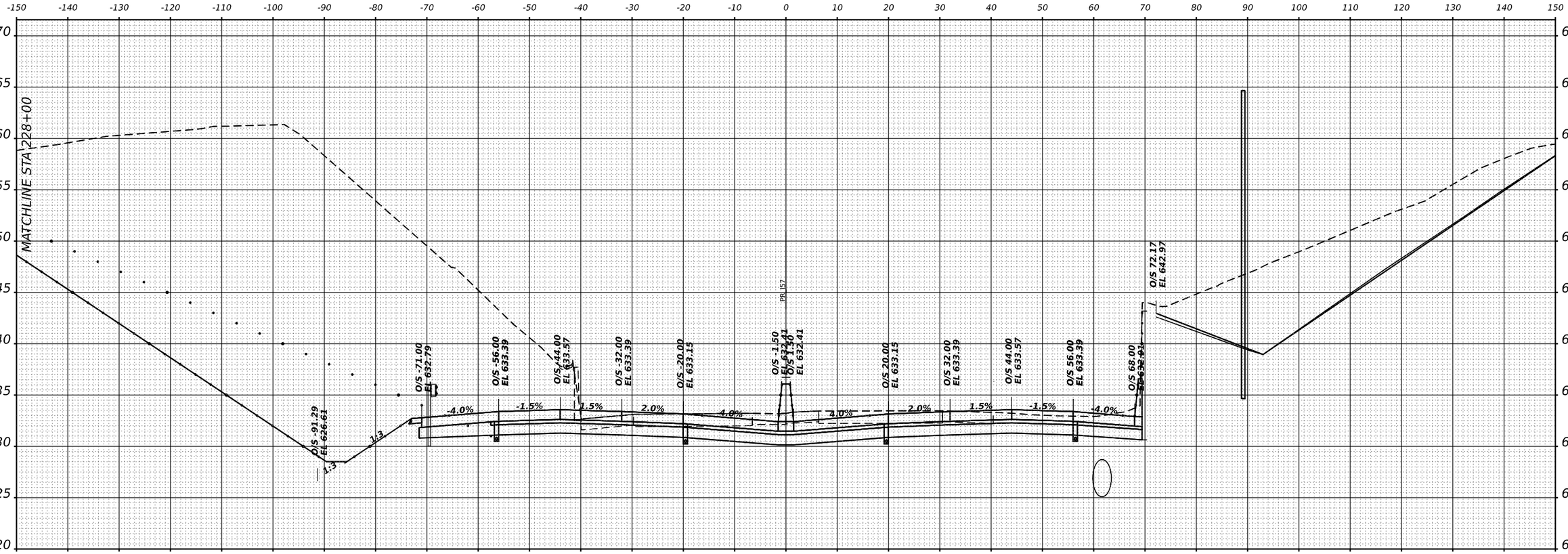

STA 228+00.00

FINAL SURVEY	SURVEYED	BY	DATE
	PLOTTED		
	TEMPLATE		
NOTE BOOK	AREAS		
NO.	AREAS CHECKED		

ORIGINAL SURVEY	SURVEYED	BY	DATE
	PLOTTED		
	TEMPLATE		
NOTE BOOK	AREAS		
NO.	AREAS CHECKED		

MODEL: XS I-57 SHEET 001
FILE NAME: C:\PW_WORK\EXP-PW.BENTLEY.COM_EXP-PW-01\D0144124\D366863-SHT-XS-I57-118.DGN

exp.

USER NAME = SALASL	DESIGNED - GB	REVISED -	
	DRAWN - GB	REVISED -	
PLOT SCALE = 0.16666633 ' / IN.	CHECKED - DH	REVISED -	
PLOT DATE = 4/23/2026	DATE - 04/22/2026	REVISED -	

STATE OF ILLINOIS
DEPARTMENT OF TRANSPORTATION

CROSS SECTIONS
I-57

SCALE: 1"=10' | SHEET . OF SHEETS | STA. 228+00.00 TO STA. 228+00.00

F.A.I RTE.	SECTION	COUNTY	TOTAL SHEETS	SHEET NO.
57	(46-3)R,HBK-1&[(46-3)HB-5]HB-1	KANKAKEE	1183	1033
		CONTRACT NO. 66863		
		ILLINOIS	FED. AID PROJECT	

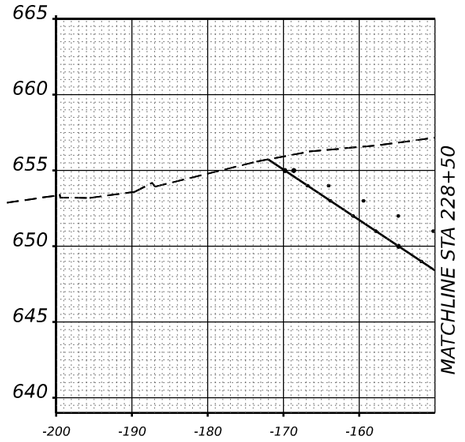

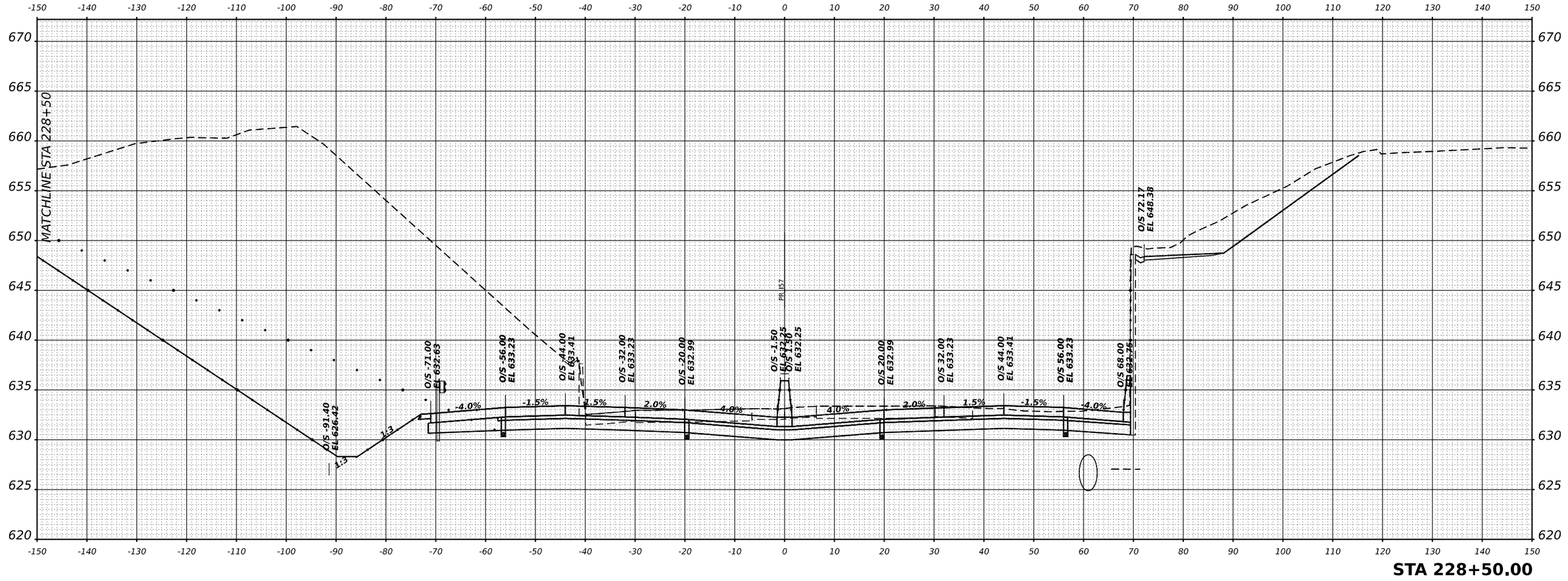

exp.	USER NAME = SALASL	DESIGNED - GB	REVISED -	STATE OF ILLINOIS DEPARTMENT OF TRANSPORTATION	CROSS SECTIONS I–57
		DRAWN - GB	REVISED -		
	PLOT SCALE = 0.16666633 ' / IN.	CHECKED - DH	REVISED -		SCALE: 1"=10' SHEET . OF SHEETS STA. 228+50.00 TO STA. 228+50.00
	PLOT DATE = 4/23/2026	DATE - 04/22/2026	REVISED -		

F.A.I RTE.	SECTION	COUNTY	TOTAL SHEETS	SHEET NO.
57	(46-3)R,HBK-1&[(46-3)HB-5]HB-1	KANKAKEE	1183	1034
		CONTRACT NO. 66863		
	ILLINOIS FED. AID PROJECT			

FINAL SURVEY
NOTE BOOK
NO.
BY
DATE
SURVEYED
PLOTTED
TEMPLATE
AREAS
AREAS CHECKED

ORIGINAL SURVEY
NOTE BOOK
NO.
BY
DATE
SURVEYED
PLOTTED
TEMPLATE
AREAS
AREAS CHECKED

MODEL: XS I-57 SHEET 001
FILE NAME: C:\PW_WORK\EXP-PW.BENTLEY.COM_EXP-PW-ACI\D0014412\D366863-SHT-XS-I57-119.DGN

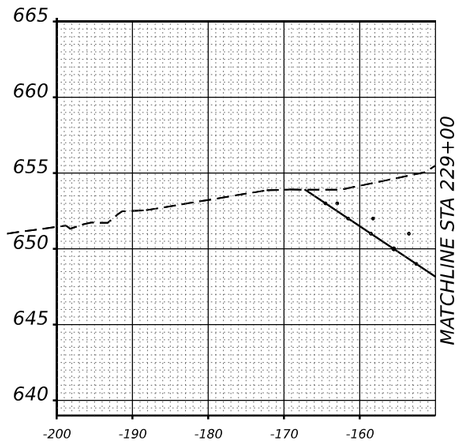

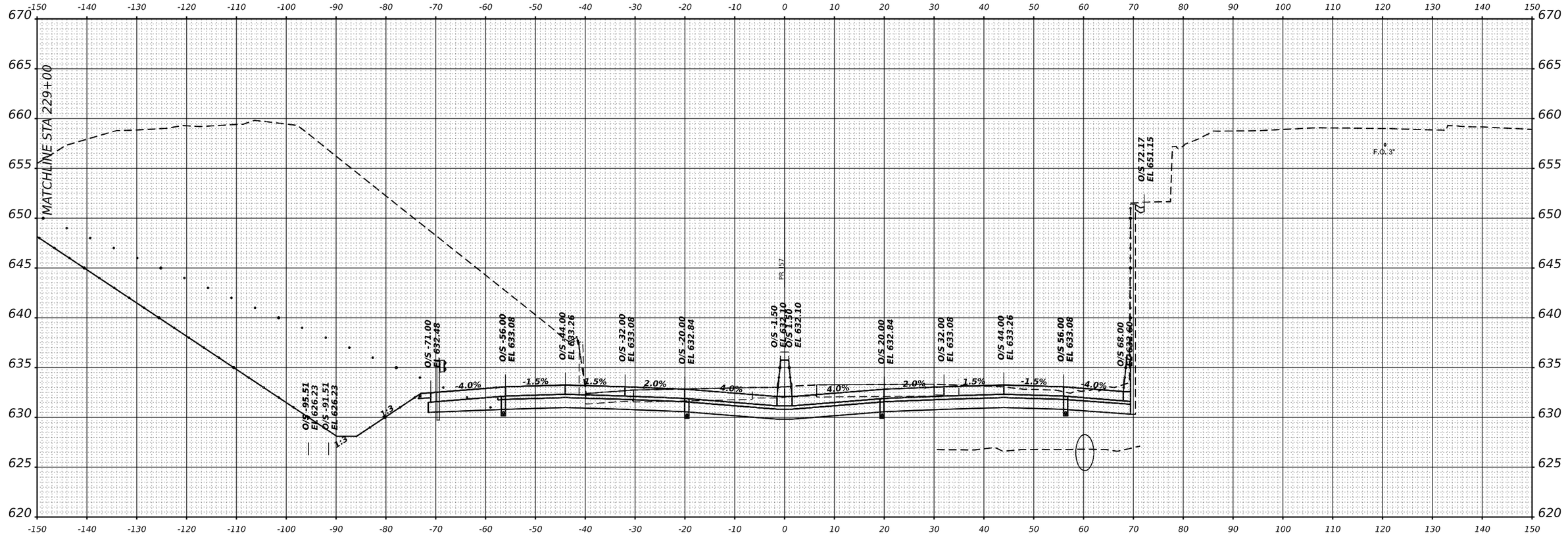

ORIGINAL SURVEY / FINAL SURVEY

NOTE BOOK	NO.	BY	DATE
SURVEYED			
PLOTTED			
TEMPLATE			
AREAS			
AREAS CHECKED			

MODEL: XS-I-57 SHEET 001
FILE NAME: C:\PW_WORK\EXP-PW.BENTLEY.COM_EXP-PW-01\D0144124\D3668863-SHT-XS-I57-120.DGN

exp.

USER NAME = SALASL	DESIGNED - GB	REVISED -	STATE OF ILLINOIS DEPARTMENT OF TRANSPORTATION	CROSS SECTIONS I–57
	DRAWN - GB	REVISED -		
PLOT SCALE = 0.16666633 ' / IN.	CHECKED - DH	REVISED -		SCALE: 1"=10' | SHEET . OF SHEETS | STA. 229+00.00 TO STA. 229+00.00
PLOT DATE = 4/23/2026	DATE - 04/22/2026	REVISED -		

F.A.I RTE.	SECTION	COUNTY	TOTAL SHEETS	SHEET NO.
57	(46-3)R,HBK-1&[(46-3)HB-5]HB-1	KANKAKEE	1183	1035
		CONTRACT NO. 66863		
	ILLINOIS	FED. AID PROJECT		

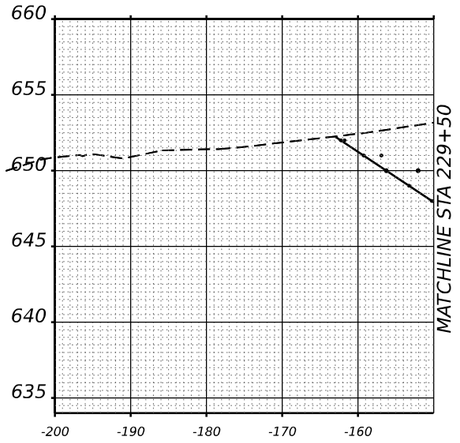

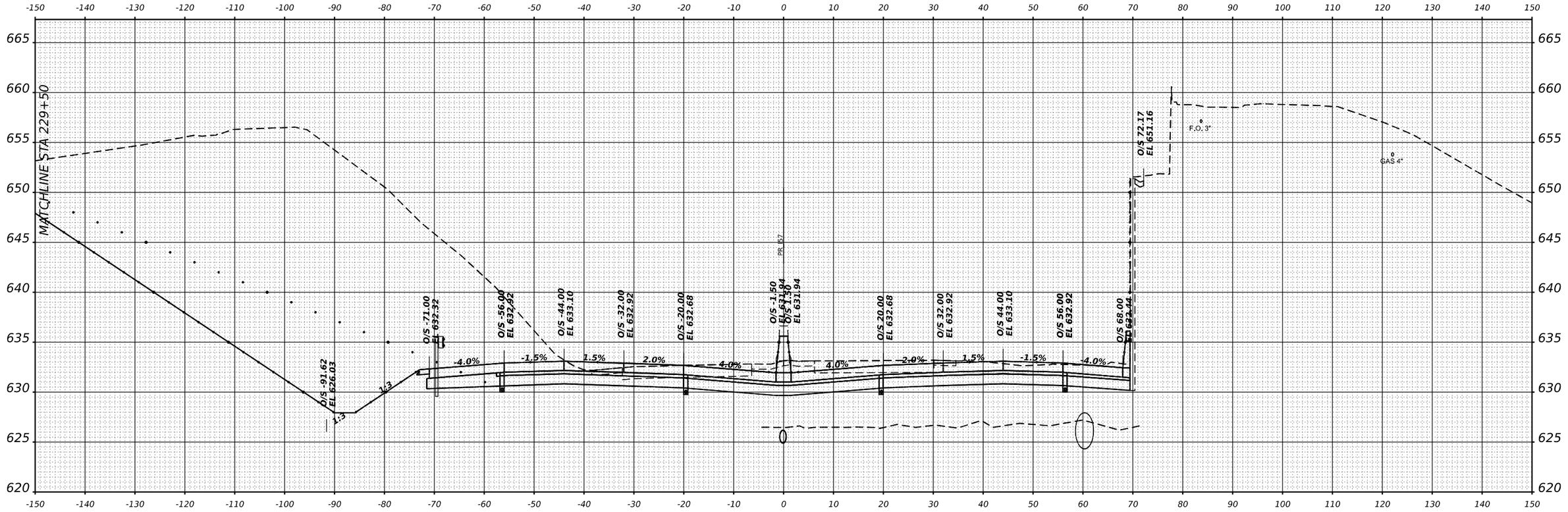

STA 229+50.00

USER NAME = SALASL	DESIGNED - GB	REVISED -	STATE OF ILLINOIS DEPARTMENT OF TRANSPORTATION	CROSS SECTIONS I-57	
	DRAWN - GB	REVISED -			
PLOT SCALE = 0.16666633 ' / IN.	CHECKED - DH	REVISED -			
PLOT DATE = 4/23/2026	DATE - 04/22/2026	REVISED -		SCALE: 1"=10' SHEET . OF SHEETS STA. 229+50.00 TO STA. 229+50.00	

F.A.I RTE.	SECTION	COUNTY	TOTAL SHEETS	SHEET NO.
57	(46-3)R,HBK-1&[(46-3)HB-5]HB-1	KANKAKEE	1183	1036
		CONTRACT NO. 66863		
		ILLINOIS FED. AID PROJECT		

FINAL SURVEY: SURVEYED / PLOTTED / TEMPLATE / AREAS / AREAS CHECKED / NOTE BOOK NO. / BY / DATE

ORIGINAL SURVEY: SURVEYED / PLOTTED / TEMPLATE / AREAS / AREAS CHECKED / NOTE BOOK NO. / BY / DATE

MODEL: XS I-57 SHEET 001
FILE NAME: C:\PW_WORK\EXP-PW.BENTLEY.COM_EXP-PW-01\D0144124\D366863-SHT-XS-I57-121.DGN

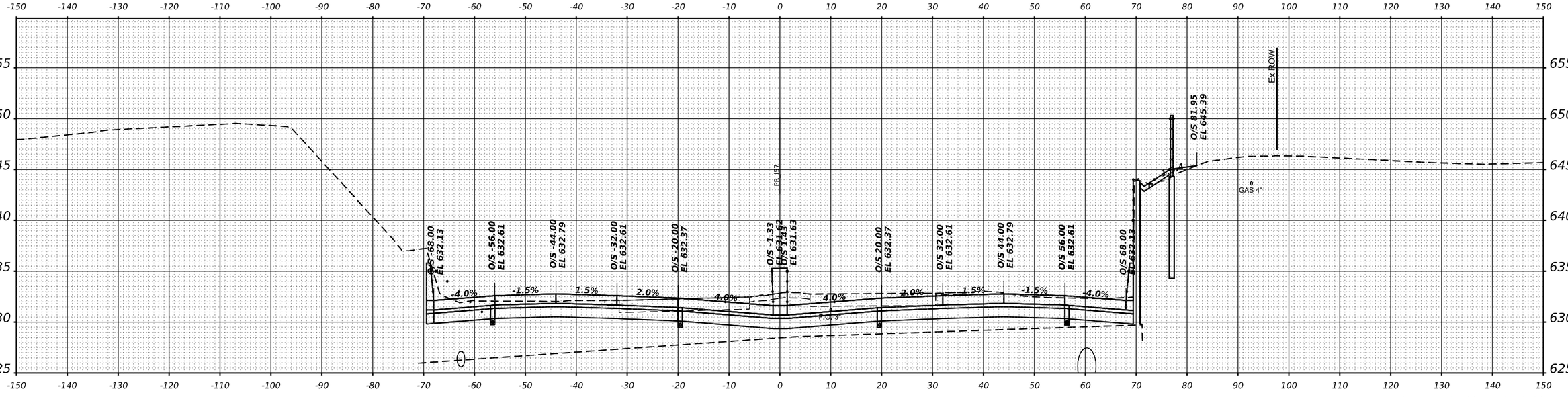

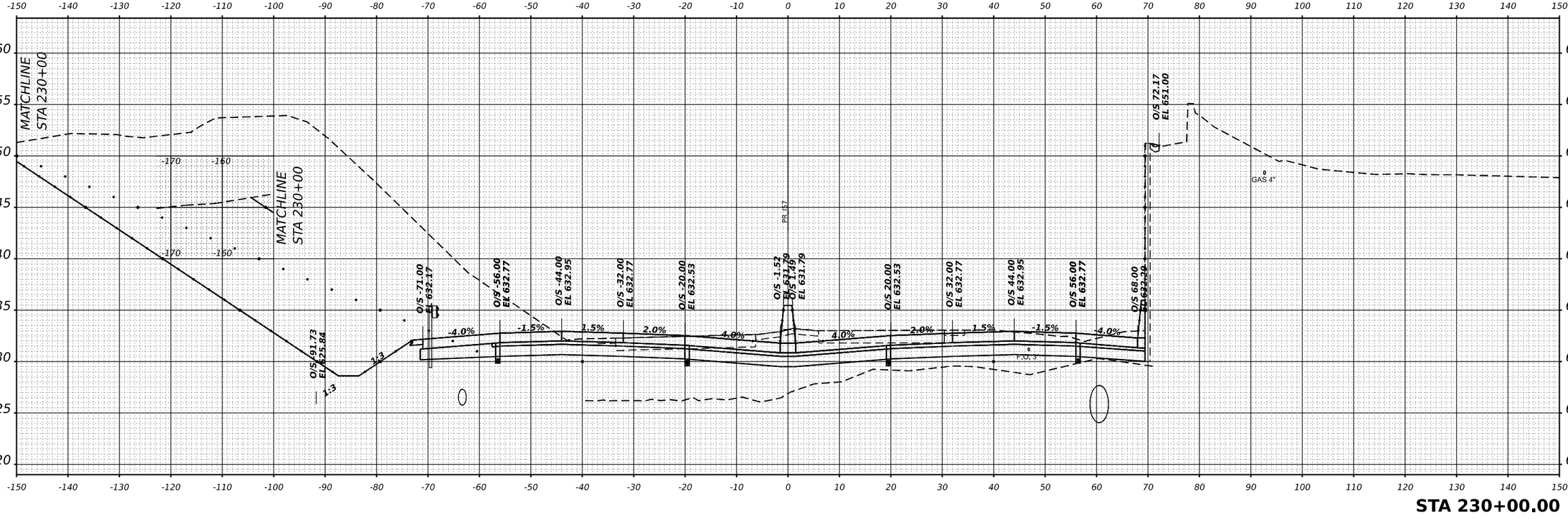

ORIGINAL SURVEY / FINAL SURVEY

NO.	NOTE BOOK	SURVEYED	PLOTTED	TEMPLATE	AREAS	AREAS CHECKED	BY	DATE

MODEL: XS I-57 SHEET 001
FILE NAME: C:\PW_WORK\EXP-PW.BENTLEY.COM_EXP-PW-01\D0144124\D3668863-SHT-XS-I57-122.DGN

exp.

USER NAME = SALASL	DESIGNED - GB	REVISED -	STATE OF ILLINOIS DEPARTMENT OF TRANSPORTATION	CROSS SECTIONS I-57
	DRAWN - GB	REVISED -		
PLOT SCALE = 0.16666633 ' / IN.	CHECKED - DH	REVISED -		SCALE: 1"=10' SHEET . OF SHEETS STA. 230+00.00 TO STA. 230+50.00
PLOT DATE = 4/23/2026	DATE - 04/22/2026	REVISED -		

F.A.I RTE.	SECTION	COUNTY	TOTAL SHEETS	SHEET NO.
57	(46-3)R,HBK-1&[(46-3)HB-5]HB-1	KANKAKEE	1183	1037
		CONTRACT NO. 66863		
	ILLINOIS	FED. AID PROJECT		

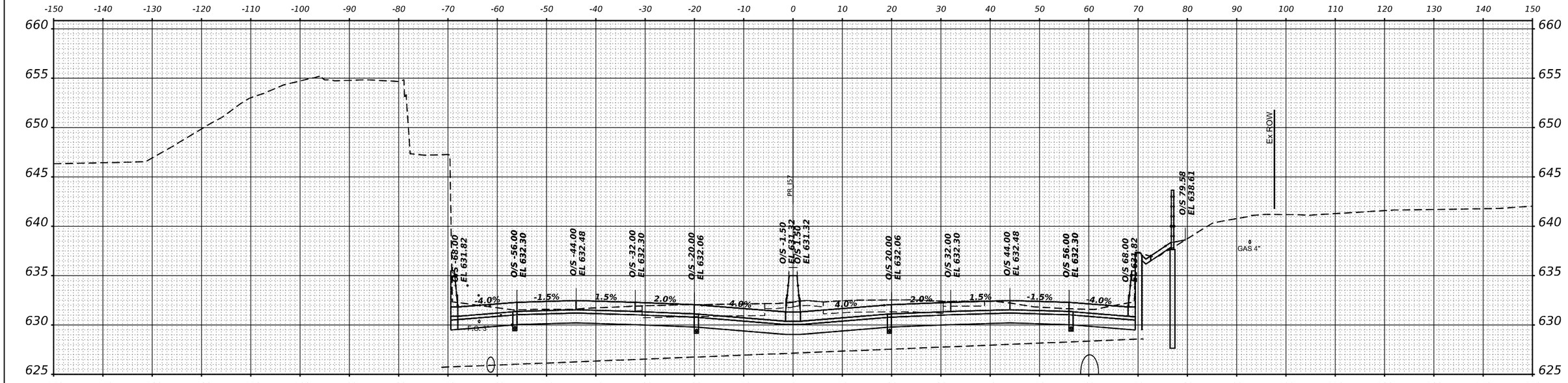

STA 231+50.00

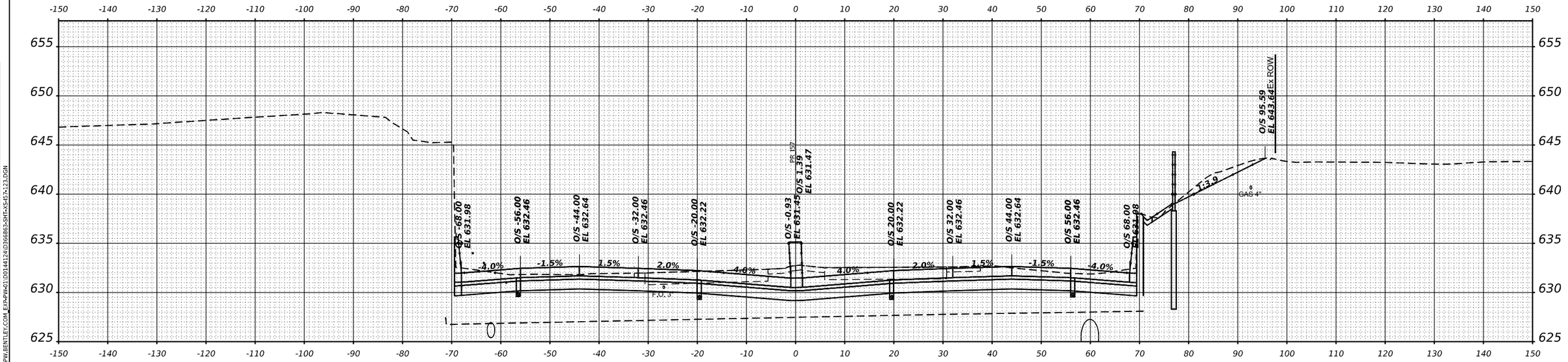

STA 231+00.00

exp.	USER NAME = SALASL	DESIGNED - GB	REVISED -	**STATE OF ILLINOIS** **DEPARTMENT OF TRANSPORTATION**	**CROSS SECTIONS** **I–57**
		DRAWN - GB	REVISED -		
	PLOT SCALE = 0.16666633 ' / IN.	CHECKED - DH	REVISED -		
	PLOT DATE = 4/23/2026	DATE - 04/22/2026	REVISED -		SCALE: 1"=10' | SHEET . OF SHEETS | STA. 231+00.00 TO STA. 231+50.00

F.A.I RTE.	SECTION	COUNTY	TOTAL SHEETS	SHEET NO.
57	(46-3)R,HBK-1&[(46-3)HB-5]HB-1	KANKAKEE	1183	1038
		CONTRACT NO. 66863		
	ILLINOIS FED. AID PROJECT			

FINAL SURVEY — NOTE BOOK — NO. — SURVEYED — PLOTTED — TEMPLATE — AREAS — AREAS CHECKED — BY — DATE

ORIGINAL SURVEY — NOTE BOOK — NO. — SURVEYED — PLOTTED — TEMPLATE — AREAS — AREAS CHECKED

MODEL: XS I-57 SHEET 001
FILE NAME: C:\PW_WORKIEXP-PW.BENTLEY.COM_EXP-PW-01\D0144124\D3366863-SHT-XS-I57-123.DGN

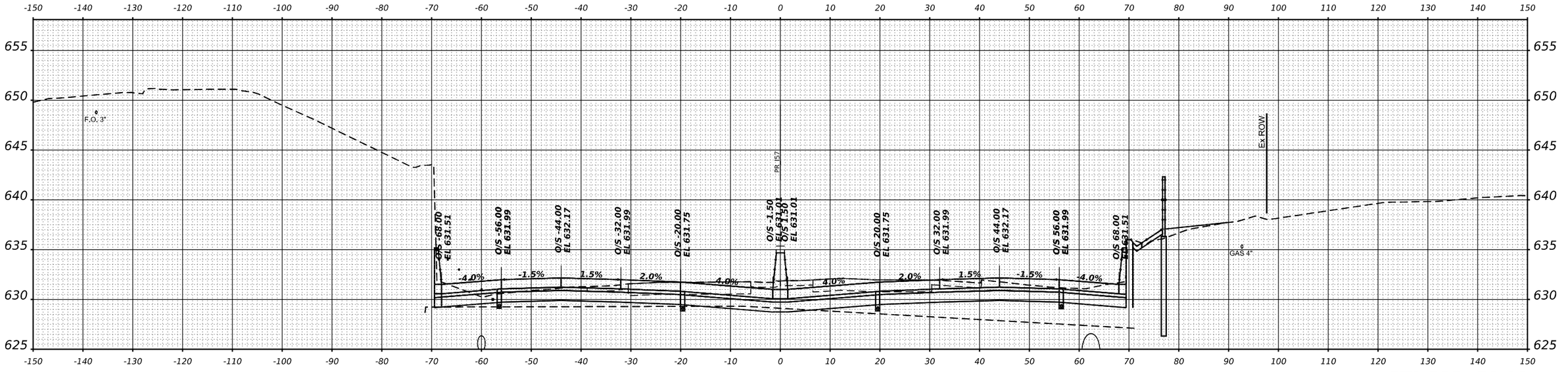

STA 232+50.00

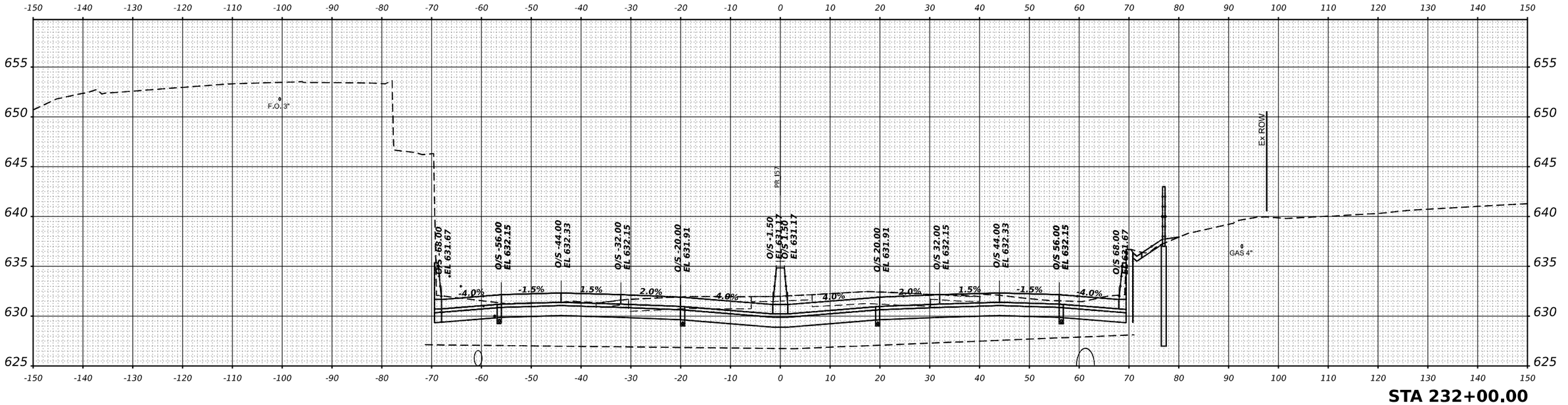

STA 232+00.00

FINAL SURVEY | NOTE BOOK | NO. | SURVEYED | PLOTTED | TEMPLATE | AREAS | AREAS CHECKED | BY | DATE

ORIGINAL SURVEY | NOTE BOOK | NO. | SURVEYED | PLOTTED | TEMPLATE | AREAS | AREAS CHECKED | BY | DATE

MODEL: XS I-57 SHEET 001
FILE NAME: C:\PW_WORK\EXP-PW.BENTLEY.COM_EXP-PW-421\D0134124\D366863-SHT-XS-I57-124.DGN

exp.

USER NAME = SALASL	DESIGNED - GB	REVISED -	
	DRAWN - GB	REVISED -	
PLOT SCALE = 0.16666633 ' / IN.	CHECKED - DH	REVISED -	
PLOT DATE = 4/23/2026	DATE - 04/22/2026	REVISED -	

STATE OF ILLINOIS
DEPARTMENT OF TRANSPORTATION

CROSS SECTIONS
I–57

SCALE: 1"=10' | SHEET . OF SHEETS | STA. 232+00.00 | TO STA. 232+50.00

F.A.I RTE.	SECTION	COUNTY	TOTAL SHEETS	SHEET NO.
57	(46-3)R,HBK-1&[(46-3)HB-5]HB-1	KANKAKEE	1183	1039
		CONTRACT NO. 66863		
	ILLINOIS FED. AID PROJECT			

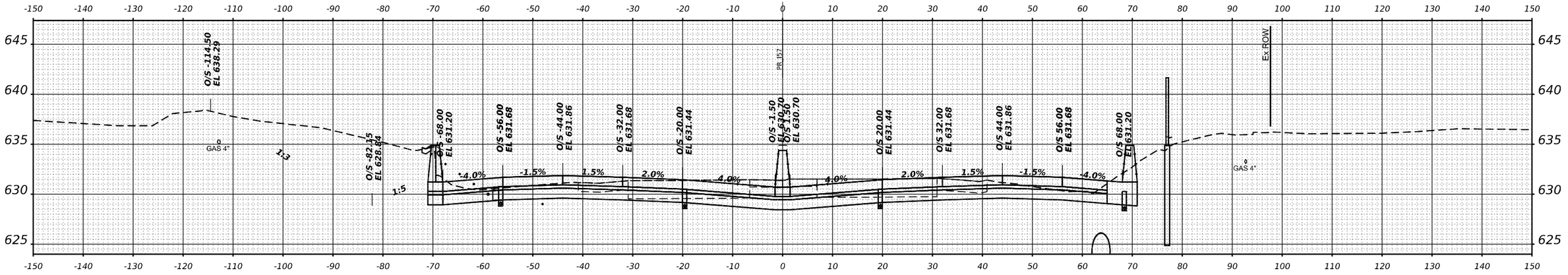

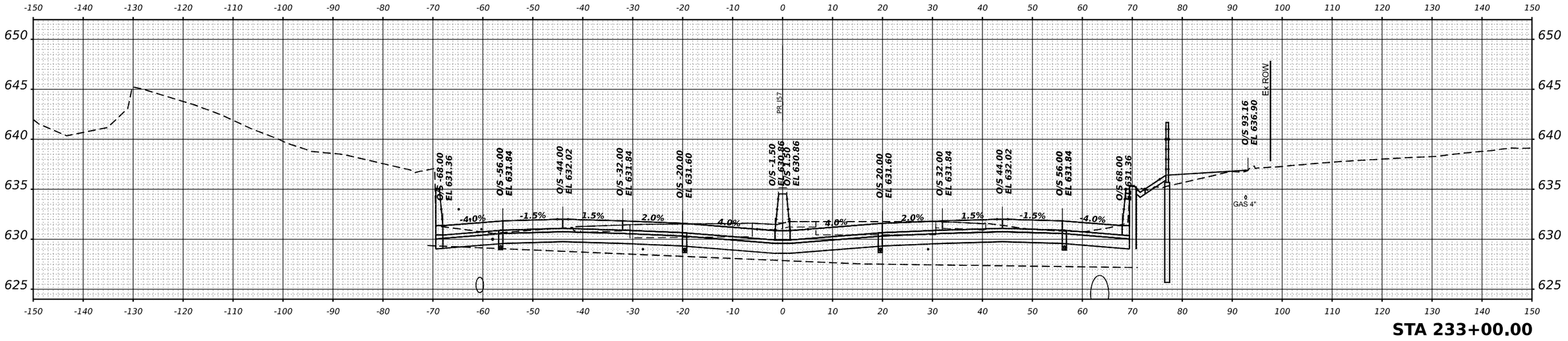

USER NAME = SALASL	DESIGNED - GB	REVISED -	**STATE OF ILLINOIS**	**CROSS SECTIONS**
	DRAWN - GB	REVISED -	**DEPARTMENT OF TRANSPORTATION**	**I-57**
PLOT SCALE = 0.16666633 ' / IN.	CHECKED - DH	REVISED -		SCALE: 1"=10' SHEET . OF SHEETS STA. 233+00.00 TO STA. 233+50.00
PLOT DATE = 4/23/2026	DATE - 04/22/2026	REVISED -		

F.A.I RTE.	SECTION	COUNTY	TOTAL SHEETS	SHEET NO.
57	(46-3)R,HBK-1&[(46-3)HB-5]HB-1	KANKAKEE	1183	1040
		CONTRACT NO. 66863		
	ILLINOIS	FED. AID PROJECT		

FINAL SURVEY — NOTE BOOK — NO. — BY — DATE — SURVEYED — PLOTTED — TEMPLATE — AREAS — AREAS CHECKED

ORIGINAL SURVEY — NOTE BOOK — NO. — BY — DATE — SURVEYED — PLOTTED — TEMPLATE — AREAS — AREAS CHECKED

MODEL: XS I-57 SHEET 001
FILE NAME: C:\PW_WORK\EXP-PW\BENTLEY.COM_EXP-PW-01\D0144124\D3606863-SHT-XS-I57-123.DGN

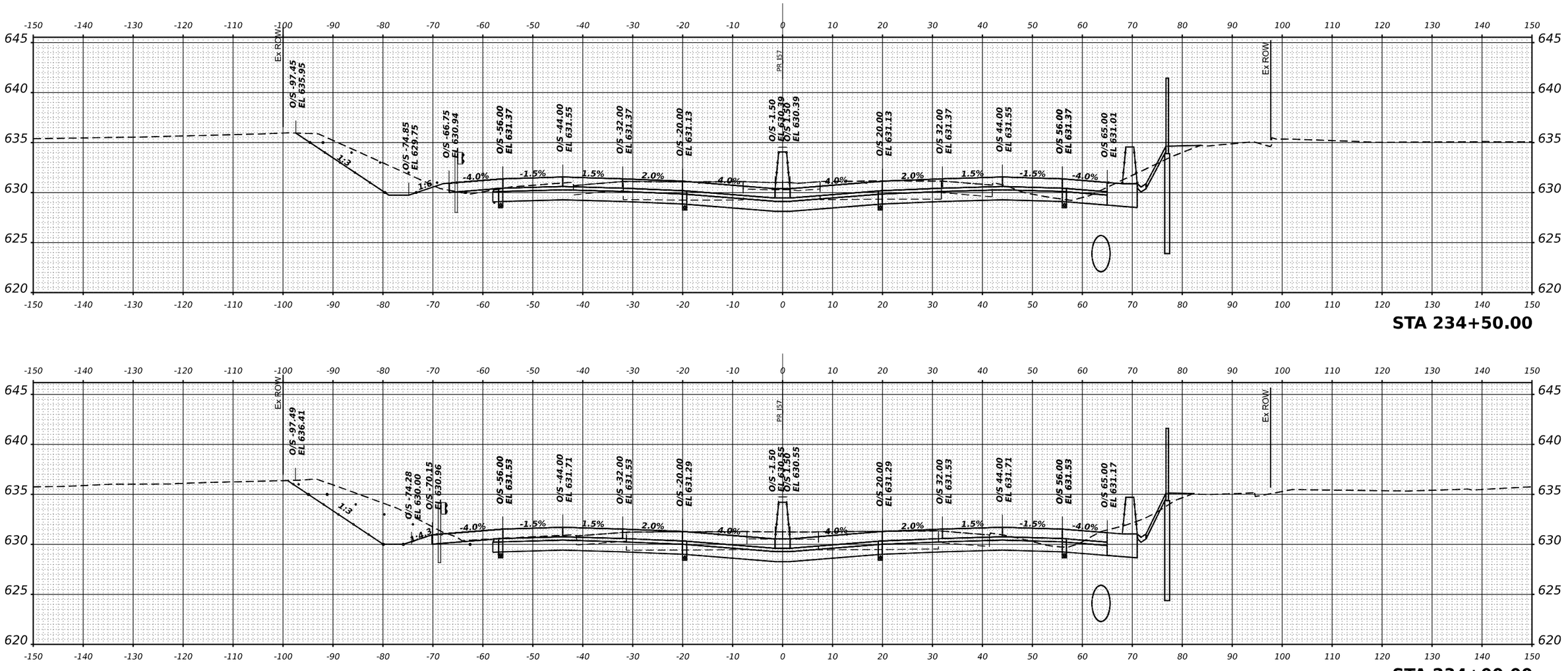

FINAL SURVEY
NOTE BOOK
NO.
SURVEYED
PLOTTED
TEMPLATE
AREAS
AREAS CHECKED
BY
DATE

ORIGINAL SURVEY
NOTE BOOK
NO.
SURVEYED
PLOTTED
TEMPLATE
AREAS
AREAS CHECKED
BY
DATE

MODEL: XS I-57 SHEET 001
FILE NAME: C:\PW_WORK\EXP-PW\BENTLEY.COM_EXP-PW-02\D0144124\D3668635-SHT-XS-I57-126.DGN

exp.

USER NAME = SALASL	DESIGNED - GB	REVISED -	**STATE OF ILLINOIS**	**CROSS SECTIONS**
	DRAWN - GB	REVISED -	**DEPARTMENT OF TRANSPORTATION**	**I–57**
PLOT SCALE = 0.16666633 ' / IN.	CHECKED - DH	REVISED -		
PLOT DATE = 4/23/2026	DATE - 04/22/2026	REVISED -		

SCALE: 1"=10' | SHEET . OF SHEETS | STA. 234+00.00 | TO STA. 234+50.00

F.A.I RTE.	SECTION	COUNTY	TOTAL SHEETS	SHEET NO.
57	(46-3)R,HBK-1&[(46-3)HB-5]HB-1	KANKAKEE	1183	1041
		CONTRACT NO. 66863		
		ILLINOIS	FED. AID PROJECT	

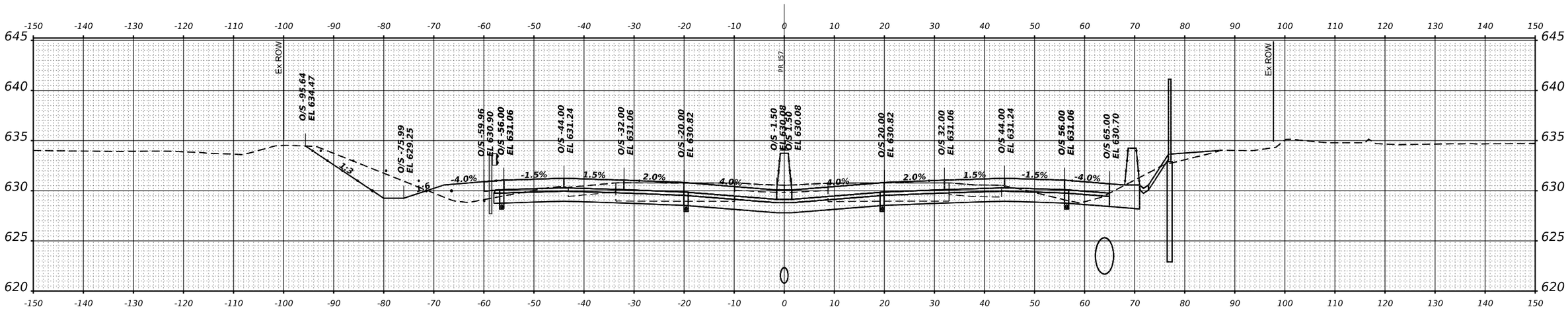

STA 235+50.00

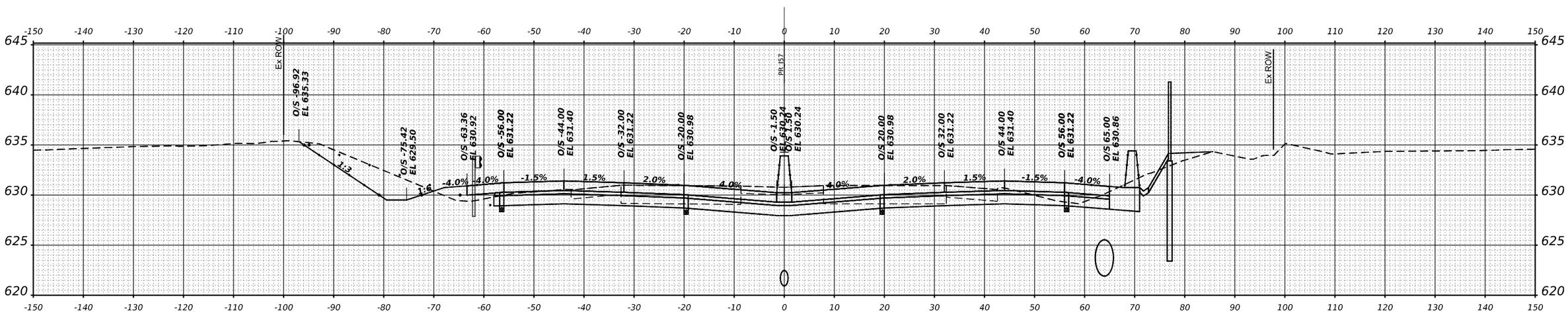

STA 235+00.00

FINAL SURVEY		BY	DATE
NOTE BOOK NO.	SURVEYED		
	PLOTTED		
	TEMPLATE		
	AREAS		
	AREAS CHECKED		

ORIGINAL SURVEY		BY	DATE
NOTE BOOK NO.	SURVEYED		
	PLOTTED		
	TEMPLATE		
	AREAS		
	AREAS CHECKED		

MODEL: XS I-57 SHEET 001
FILE NAME: C:\PW_WORK\EXP-PW.BENTLEY.COM_EXP-PW-01\D0144124\D366863-SHT-XS-I57-127.DGN

exp.

USER NAME = SALASL	DESIGNED - GB	REVISED -	
	DRAWN - GB	REVISED -	
PLOT SCALE = 0.16666633 ' / IN.	CHECKED - DH	REVISED -	
PLOT DATE = 4/23/2026	DATE - 04/22/2026	REVISED -	

STATE OF ILLINOIS
DEPARTMENT OF TRANSPORTATION

CROSS SECTIONS
I-57

SCALE: 1"=10' | SHEET . OF SHEETS | STA. 235+00.00 TO STA. 235+50.00

F.A.I RTE.	SECTION	COUNTY	TOTAL SHEETS	SHEET NO.
57	(46-3)R,HBK-1&[(46-3)HB-5]HB-1	KANKAKEE	1183	1042
		CONTRACT NO. 66863		
		ILLINOIS	FED. AID PROJECT	

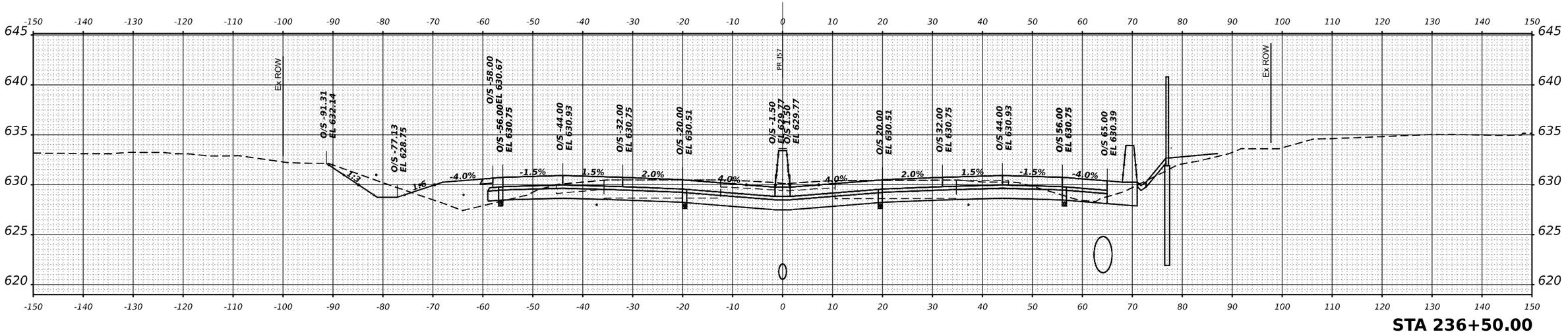

STA 236+50.00

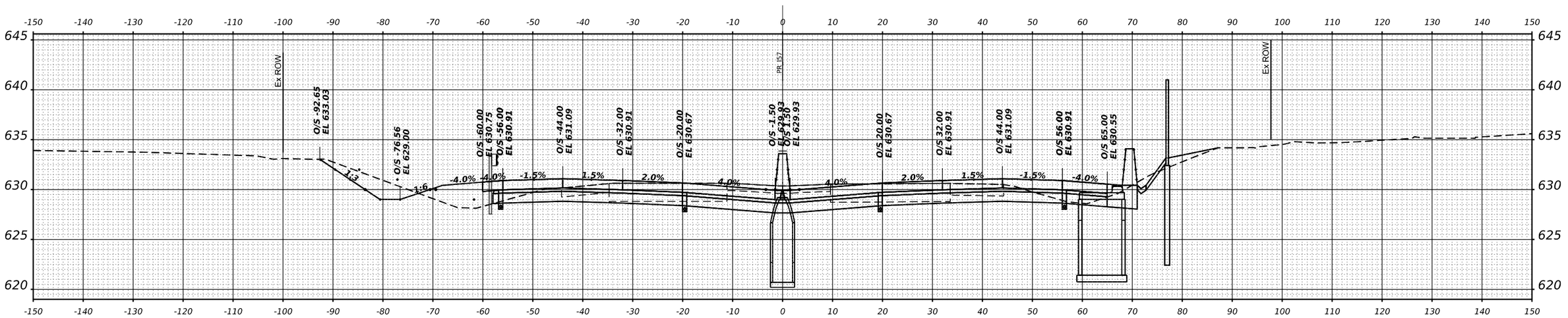

STA 236+00.00

FINAL SURVEY		BY	DATE
NOTE BOOK	SURVEYED		
	PLOTTED		
	TEMPLATE		
	AREAS		
NO.	AREAS CHECKED		

ORIGINAL SURVEY		BY	DATE
NOTE BOOK	SURVEYED		
	PLOTTED		
	TEMPLATE		
	AREAS		
NO.	AREAS CHECKED		

MODEL: XS I-57 SHEET 001
FILE NAME: C:\PW_WORK\EXP-PW.BENTLEY.COM_EXP-PW-01\D0144124\D366863-SHT-XS-I57-128.DGN

exp.

USER NAME = SALASL	DESIGNED - GB	REVISED -
	DRAWN - GB	REVISED -
PLOT SCALE = 0.16666633 ' / IN.	CHECKED - DH	REVISED -
PLOT DATE = 4/23/2026	DATE - 04/22/2026	REVISED -

STATE OF ILLINOIS
DEPARTMENT OF TRANSPORTATION

CROSS SECTIONS
I-57

SCALE: 1"=10' | SHEET . OF SHEETS | STA. 236+00.00 TO STA. 236+50.00

F.A.I RTE.	SECTION	COUNTY	TOTAL SHEETS	SHEET NO.
57	(46-3)R,HBK-1&[(46-3)HB-5]HB-1	KANKAKEE	1183	1043

CONTRACT NO. 66863

ILLINOIS | FED. AID PROJECT

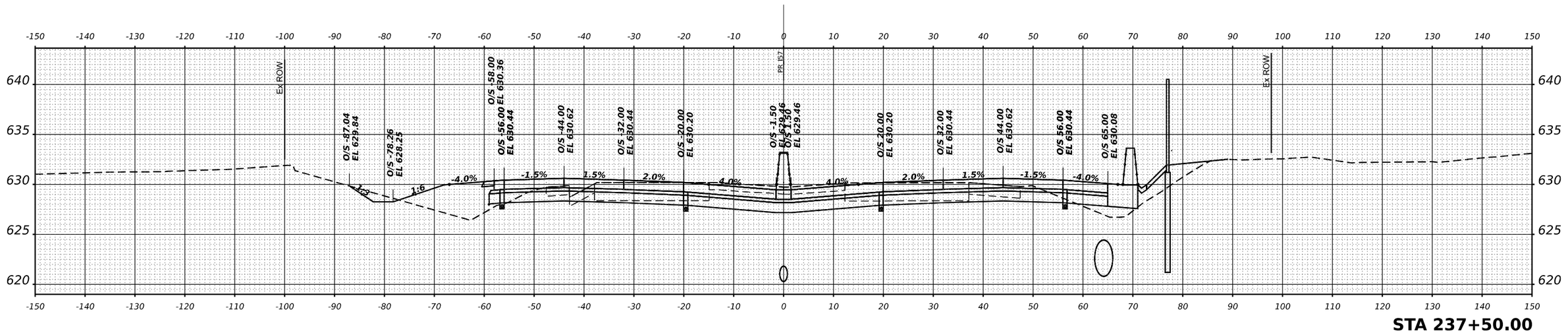

STA 237+50.00

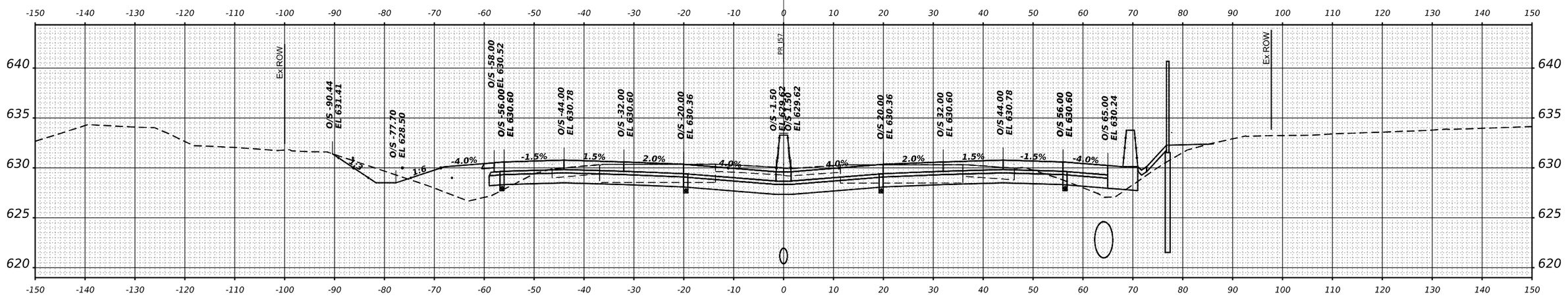

STA 237+00.00

FINAL SURVEY | NOTE BOOK | NO. | SURVEYED | PLOTTED | TEMPLATE | AREAS | AREAS CHECKED | BY | DATE

ORIGINAL SURVEY | NOTE BOOK | NO. | SURVEYED | PLOTTED | TEMPLATE | AREAS | AREAS CHECKED | BY | DATE

MODEL: XS I-57 SHEET 001
FILE NAME: C:\PW_WORK\EXP-PW.BENTLEY.COM_EXP-PW-01\D0144124\D366863-SHT-XS-I57-129.DGN

exp.

USER NAME = SALASL	DESIGNED - GB	REVISED -	
	DRAWN - GB	REVISED -	
PLOT SCALE = 0.16666633 ' / IN.	CHECKED - DH	REVISED -	
PLOT DATE = 4/23/2026	DATE - 04/22/2026	REVISED -	

STATE OF ILLINOIS
DEPARTMENT OF TRANSPORTATION

CROSS SECTIONS
I-57

SCALE: 1"=10' | SHEET . OF SHEETS | STA. 237+00.00 TO STA. 237+50.00

F.A.I RTE.	SECTION	COUNTY	TOTAL SHEETS	SHEET NO.
57	(46-3)R,HBK-1&[(46-3)HB-5]HB-1	KANKAKEE	1183	1044
		CONTRACT NO. 66863		
		ILLINOIS	FED. AID PROJECT	

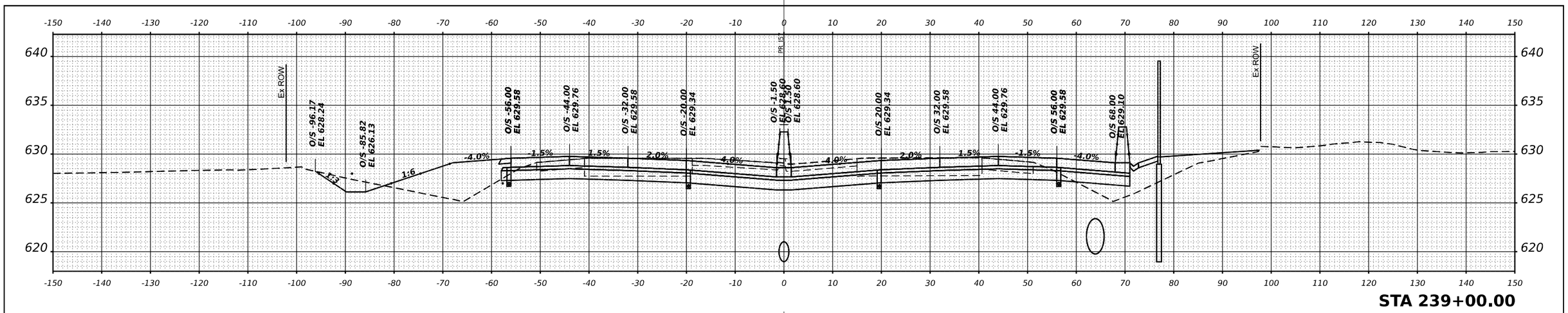

STA 239+00.00

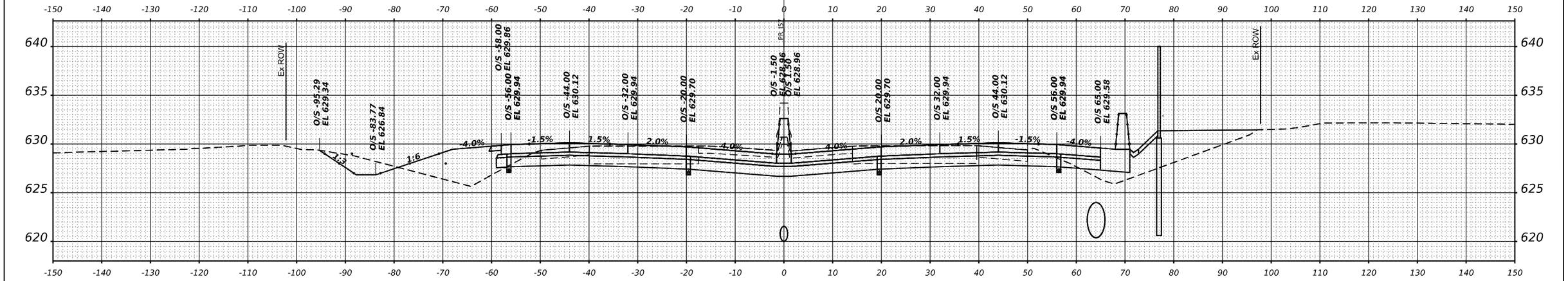

STA 238+50.00

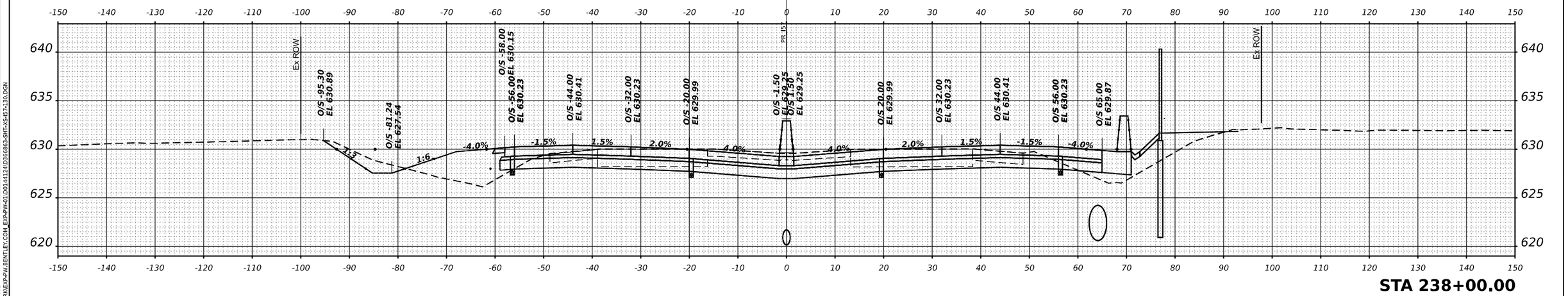

STA 238+00.00

FINAL SURVEY		BY	DATE
NOTE BOOK	SURVEYED		
NO.	PLOTTED		
	TEMPLATE		
	AREAS		
	AREAS CHECKED		

ORIGINAL SURVEY		BY	DATE
NOTE BOOK	SURVEYED		
NO.	PLOTTED		
	TEMPLATE		
	AREAS		
	AREAS CHECKED		

MODEL: XS I-57 SHEET 001
FILE NAME: C:\PW_WORK\EXP-PW\BENTLEY.COM_EXP-PW\d0\D0314412\D3668683-SHT-XS-I57-1330.DGN

exp.

USER NAME = SALASL		DESIGNED - GB		REVISED -	
		DRAWN - GB		REVISED -	
PLOT SCALE = 0.16666633 ' / IN.		CHECKED - DH		REVISED -	
PLOT DATE = 4/23/2026		DATE - 04/22/2026		REVISED -	

STATE OF ILLINOIS
DEPARTMENT OF TRANSPORTATION

CROSS SECTIONS
I–57

SCALE: 1"=10' | SHEET . OF SHEETS | STA. 238+00.00 | TO STA. 239+00.00

F.A.I RTE.	SECTION	COUNTY	TOTAL SHEETS	SHEET NO.
57	(46-3)R,HBK-1&[(46-3)HB-5]HB-1	KANKAKEE	1183	1045
		CONTRACT NO. 66863		
	ILLINOIS FED. AID PROJECT			

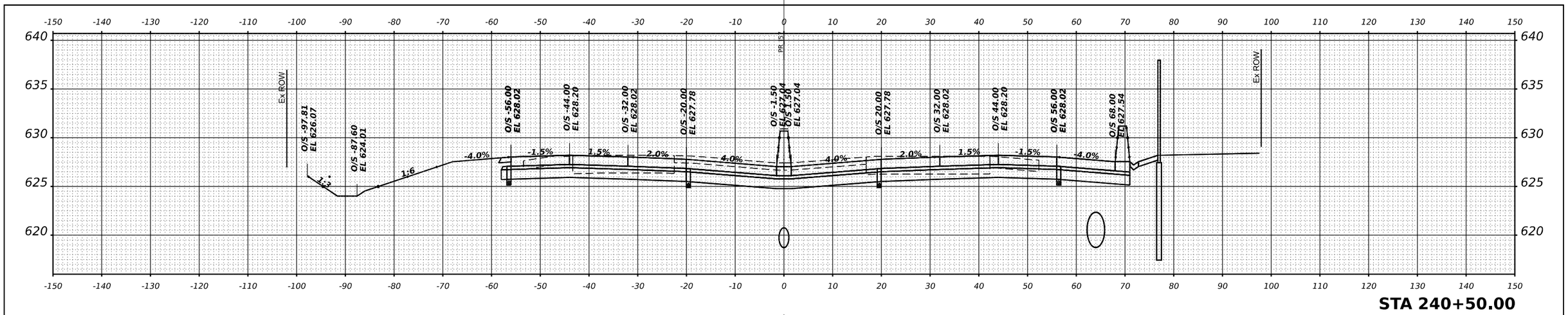

STA 240+50.00

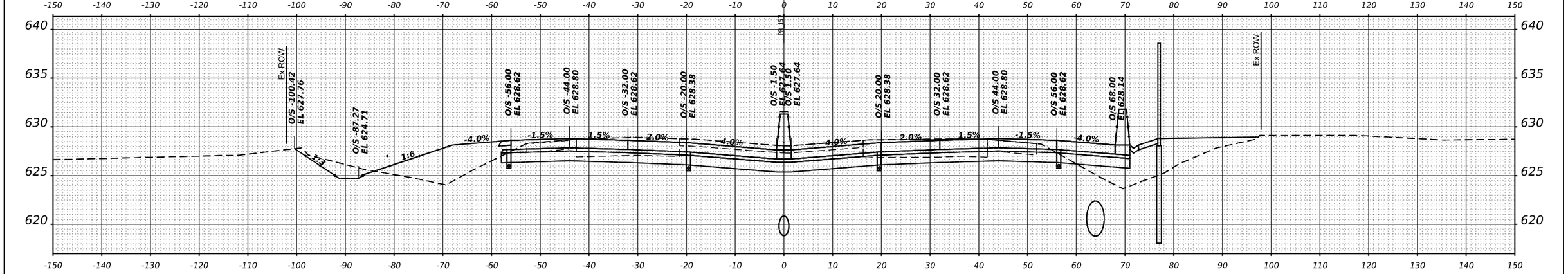

STA 240+00.00

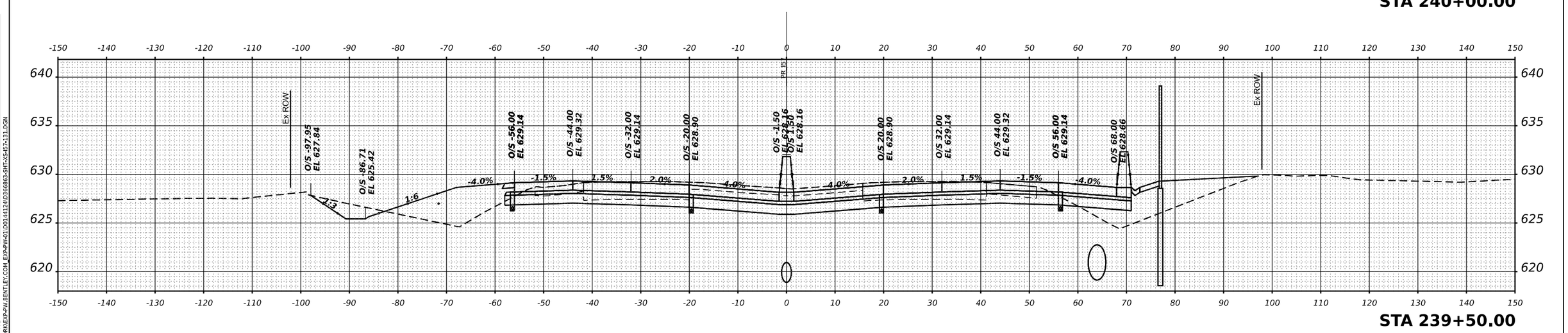

STA 239+50.00

FINAL SURVEY | NOTE BOOK | NO. | SURVEYED | PLOTTED | TEMPLATE | AREAS | AREAS CHECKED | BY | DATE

ORIGINAL SURVEY | NOTE BOOK | NO. | SURVEYED | PLOTTED | TEMPLATE | AREAS | AREAS CHECKED | BY | DATE

MODEL: XS I-57 SHEET 001
FILE NAME: C:\PW_WORK\EXP-PW.BENTLEY.COM_EXP-PW-01\D0144124\D3668863-SHT-XS-I57-131.DGN

exp.

USER NAME = SALASL	DESIGNED - GB	REVISED -	
	DRAWN - GB	REVISED -	
PLOT SCALE = 0.16666633 ' / IN.	CHECKED - DH	REVISED -	
PLOT DATE = 4/23/2026	DATE - 04/22/2026	REVISED -	

STATE OF ILLINOIS
DEPARTMENT OF TRANSPORTATION

CROSS SECTIONS
I–57

SCALE: 1"=10' | SHEET . OF SHEETS | STA. 239+50.00 | TO STA. 240+50.00

F.A.I RTE.	SECTION	COUNTY	TOTAL SHEETS	SHEET NO.
57	(46-3)R,HBK-1&[(46-3)HB-5]HB-1	KANKAKEE	1183	1046
		CONTRACT NO. 66863		
	ILLINOIS	FED. AID PROJECT		

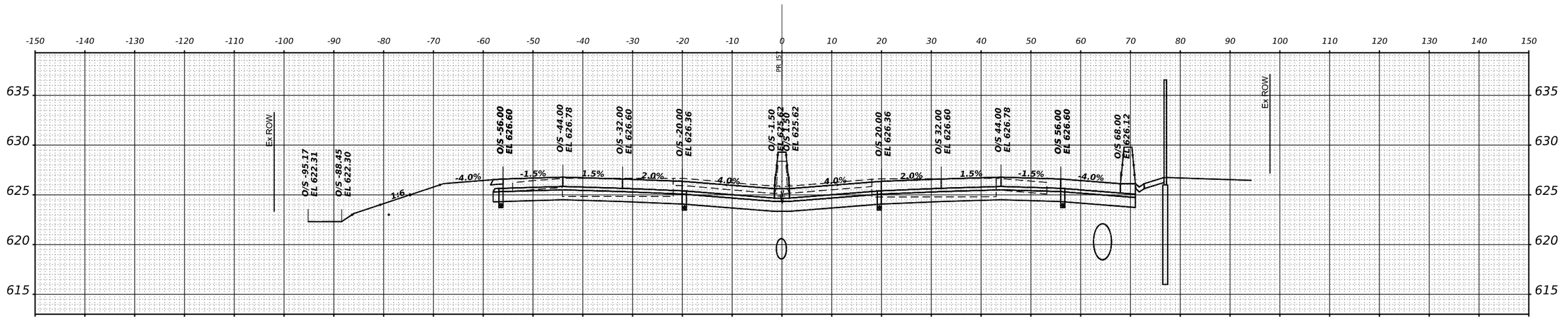

STA 241+50.00

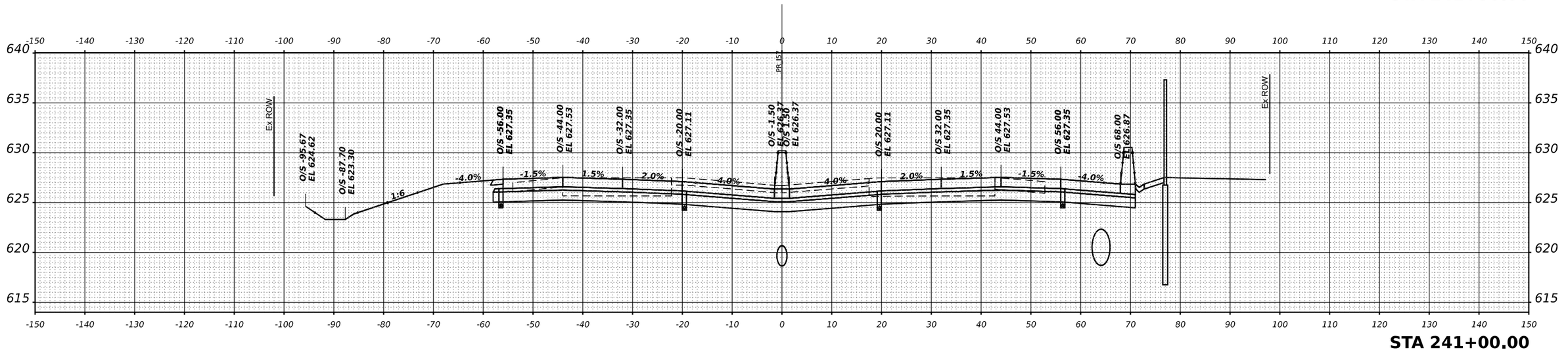

STA 241+00.00

FINAL SURVEY	BY	DATE
SURVEYED		
PLOTTED		
TEMPLATE		
AREAS		
AREAS CHECKED		
NOTE BOOK		
NO.		

ORIGINAL SURVEY	BY	DATE
SURVEYED		
PLOTTED		
TEMPLATE		
AREAS		
AREAS CHECKED		
NOTE BOOK		
NO.		

MODEL: XS I-57 SHEET 001
FILE NAME: C:\PW_WORK\EXP-PW.BENTLEY.COM_EXP-PW-ACI\D0144124\D366863-SHT-XS-I57-122.DGN

exp.

USER NAME	= SALASL	DESIGNED	- GB	REVISED	-
		DRAWN	- GB	REVISED	-
PLOT SCALE	= 0.16666633 ' / IN.	CHECKED	- DH	REVISED	-
PLOT DATE	= 4/23/2026	DATE	- 04/22/2026	REVISED	-

STATE OF ILLINOIS
DEPARTMENT OF TRANSPORTATION

CROSS SECTIONS
I–57

SCALE: 1"=10' | SHEET . OF SHEETS | STA. 241+00.00 | TO STA. 241+50.00

F.A.I RTE.	SECTION	COUNTY	TOTAL SHEETS	SHEET NO.
57	(46-3)R,HBK-1&[(46-3)HB-5]HB-1	KANKAKEE	1183	1047
		CONTRACT NO. 66863		
	ILLINOIS	FED. AID PROJECT		

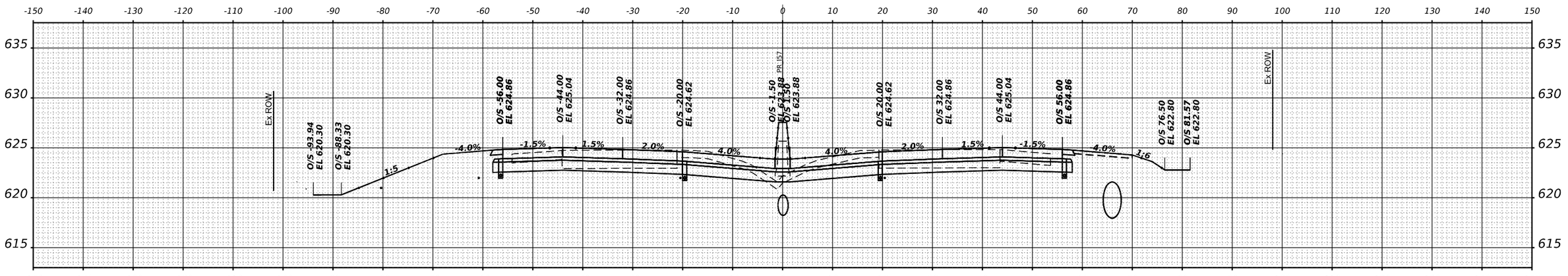

STA 242+50.00

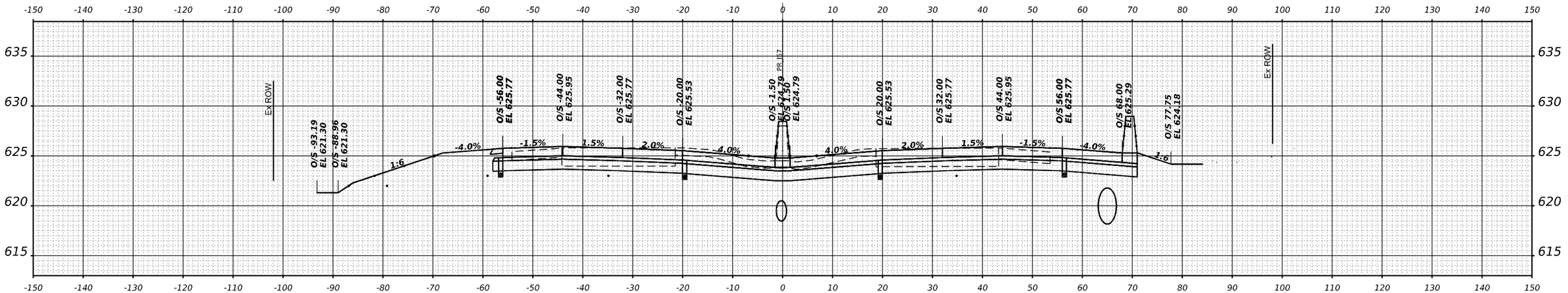

STA 242+00.00

FINAL SURVEY | NOTE BOOK | NO. | SURVEYED | PLOTTED | TEMPLATE | AREAS | AREAS CHECKED | BY | DATE

ORIGINAL SURVEY | NOTE BOOK | NO. | SURVEYED | PLOTTED | TEMPLATE | AREAS | AREAS CHECKED | BY | DATE

MODEL: XS I-57 SHEET 001
FILE NAME: C:\PW_WORK\EXP-PW.BENTLEY.COM_EX\P-PW-01\D01144124\D366863-SHT-XS-I57-133.DGN

exp.

USER NAME = SALASL	DESIGNED - GB	REVISED -	
	DRAWN - GB	REVISED -	
PLOT SCALE = 0.16666633 ' / IN.	CHECKED - DH	REVISED -	
PLOT DATE = 4/23/2026	DATE - 04/22/2026	REVISED -	

STATE OF ILLINOIS
DEPARTMENT OF TRANSPORTATION

CROSS SECTIONS
I–57

SCALE: 1"=10' | SHEET . OF SHEETS | STA. 242+00.00 | TO STA. 242+50.00

F.A.I RTE.	SECTION	COUNTY	TOTAL SHEETS	SHEET NO.
57	(46-3)R,HBK-1&[(46-3)HB-5]HB-1	KANKAKEE	1183	1048
		CONTRACT NO. 66863		
	ILLINOIS	FED. AID PROJECT		

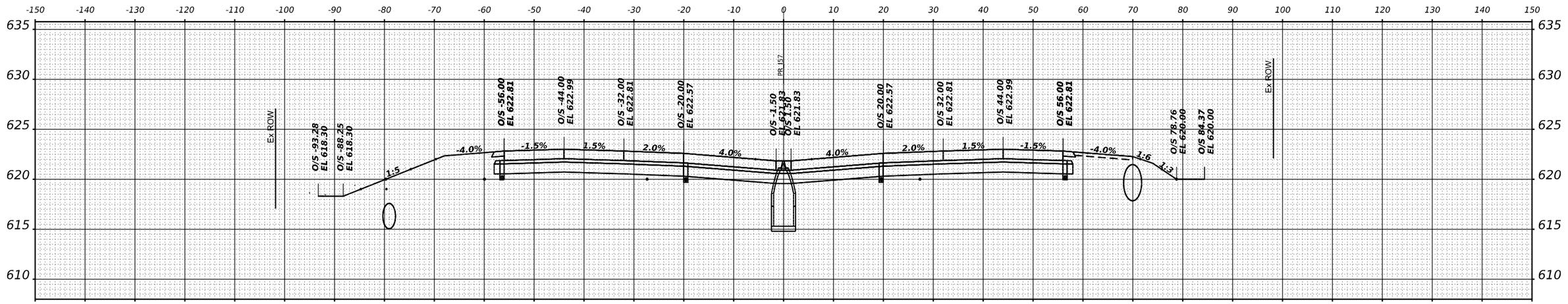

STA 243+50.00

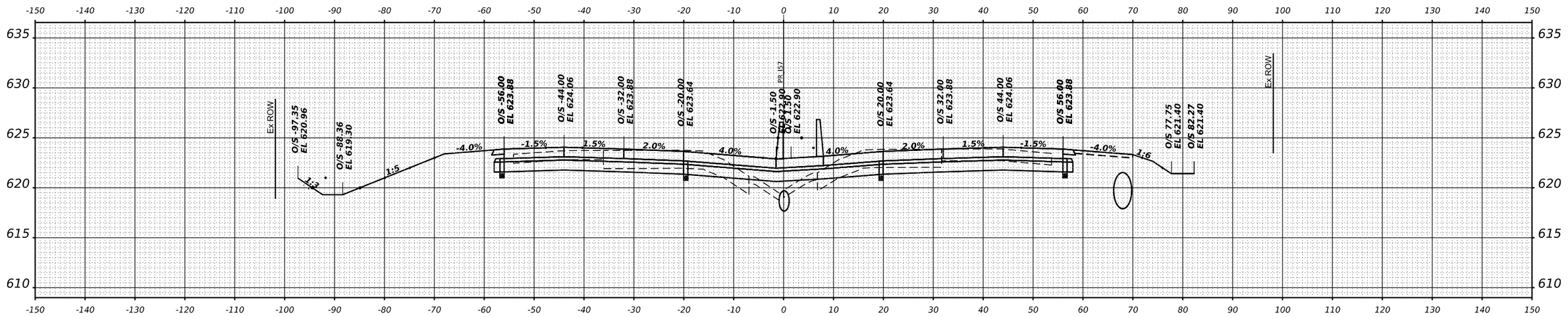

STA 243+00.00

FINAL SURVEY — NOTE BOOK — NO. — SURVEYED — PLOTTED — TEMPLATE — AREAS — AREAS CHECKED — BY — DATE

ORIGINAL SURVEY — NOTE BOOK — NO. — SURVEYED — PLOTTED — TEMPLATE — AREAS — AREAS CHECKED — BY — DATE

MODEL: XS I-57 SHEET 001
FILE NAME: C:\PW_WORKING\EXP-PW-BENTLEY.COM_EXP-PW-01\D0144124\D366863-SHT-XS-I57-134.DGN

exp.

USER NAME = SALASL		DESIGNED - GB	REVISED -	
		DRAWN - GB	REVISED -	
PLOT SCALE = 0.16666633 ' / IN.		CHECKED - DH	REVISED -	
PLOT DATE = 4/23/2026		DATE - 04/22/2026	REVISED -	

STATE OF ILLINOIS
DEPARTMENT OF TRANSPORTATION

CROSS SECTIONS
I–57

SCALE: 1"=10' | SHEET . OF SHEETS | STA. 243+00.00 | TO STA. 243+50.00

F.A.I RTE.	SECTION	COUNTY	TOTAL SHEETS	SHEET NO.
57	(46-3)R,HBK-1&[(46-3)HB-5]HB-1	KANKAKEE	1183	1049
		CONTRACT NO. 66863		
	ILLINOIS	FED. AID PROJECT		

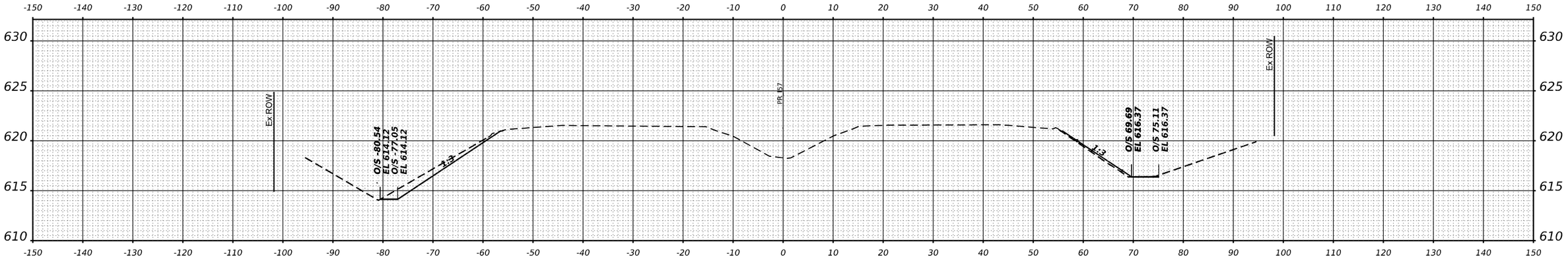

STA 244+10.00

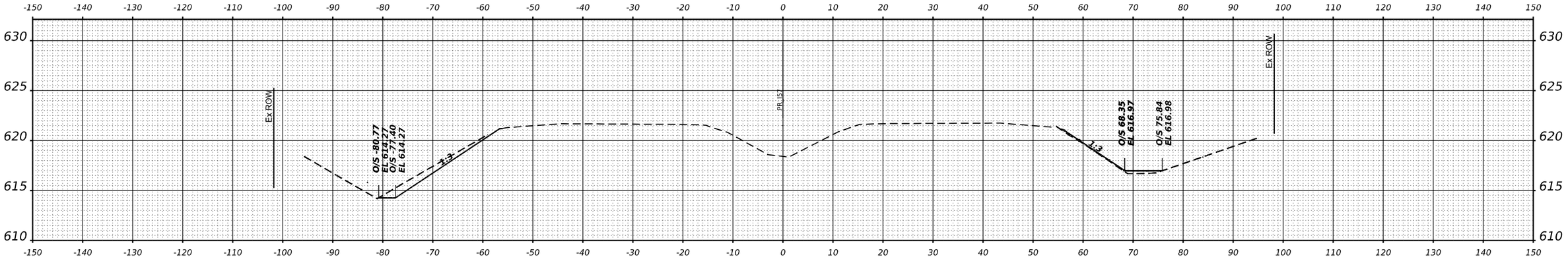

STA 244+00.00

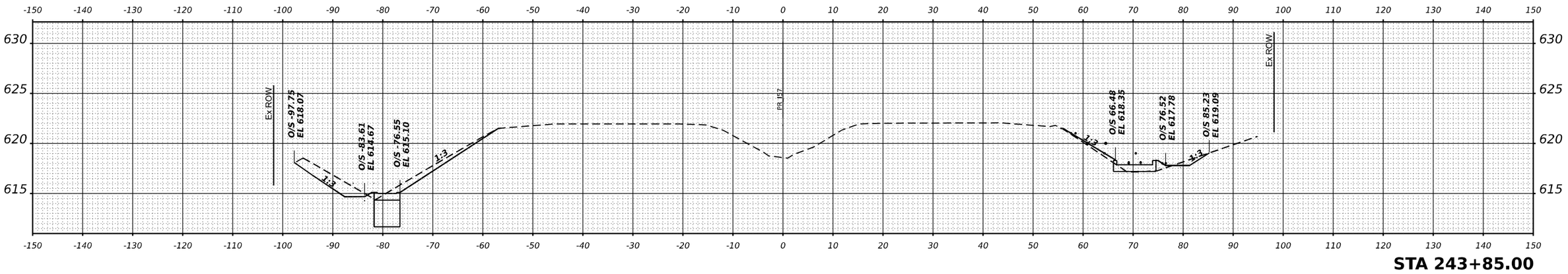

STA 243+85.00

FINAL SURVEY | NOTE BOOK | NO. | SURVEYED | PLOTTED | TEMPLATE | AREAS | AREAS CHECKED | BY | DATE

ORIGINAL SURVEY | NOTE BOOK | NO. | SURVEYED | PLOTTED | TEMPLATE | AREAS | AREAS CHECKED | BY | DATE

MODEL: XS I-57 SHEET 001
FILE NAME: C:\PW_WORK\EXP-PW.BENTLEY.COM_EXP-PW-01\D0144124\D366863-SHT-XS-I57-135.DGN

USER NAME = SALASL	DESIGNED - GB	REVISED -	
	DRAWN - GB	REVISED -	
PLOT SCALE = 0.16666633 ' / IN.	CHECKED - DH	REVISED -	
PLOT DATE = 4/23/2026	DATE - 04/22/2026	REVISED -	

exp.

STATE OF ILLINOIS
DEPARTMENT OF TRANSPORTATION

CROSS SECTIONS
I-57

SCALE: 1"=10' | SHEET . OF SHEETS | STA. 243+85 TO STA. 244+10.00

F.A.I RTE.	SECTION	COUNTY	TOTAL SHEETS	SHEET NO.
57	(46-3)R,HBK-1&[(46-3)HB-5]HB-1	KANKAKEE	1183	1050
		CONTRACT NO. 66863		
		ILLINOIS	FED. AID PROJECT	

FINAL SURVEY		BY	DATE
NOTE BOOK NO.	SURVEYED		
	PLOTTED		
	TEMPLATE		
	AREAS		
	AREAS CHECKED		

ORIGINAL SURVEY		BY	DATE
NOTE BOOK NO.	SURVEYED		
	PLOTTED		
	TEMPLATE		
	AREAS		
	AREAS CHECKED		

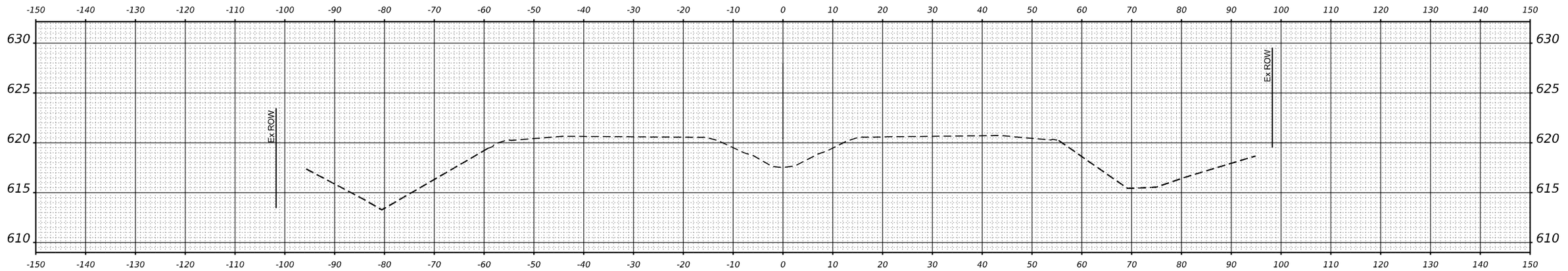

STA 244+50.00

MODEL: XS I-57 SHEET 001
FILE NAME: C:\PW_WORK\EXP-PW.BENTLEY.COM_EXP-PW-01\D0144124\D366863-SHT-XS-I57-136.DGN

exp.

USER NAME = SALASL	DESIGNED - GB	REVISED -	
	DRAWN - GB	REVISED -	
PLOT SCALE = 0.16666633 ' / IN.	CHECKED - DH	REVISED -	
PLOT DATE = 4/23/2026	DATE - 04/22/2026	REVISED -	

STATE OF ILLINOIS
DEPARTMENT OF TRANSPORTATION

CROSS SECTIONS
I-57

SCALE: 1"=10' | SHEET . OF SHEETS | STA. 244+50 TO STA.

F.A.I RTE.	SECTION	COUNTY	TOTAL SHEETS	SHEET NO.
57	(46-3)R,HBK-1&[(46-3)HB-5]HB-1	KANKAKEE	1183	1051
		CONTRACT NO. 66863		
		ILLINOIS	FED. AID PROJECT	

FINAL SURVEY		BY	DATE
NOTE BOOK	SURVEYED		
	PLOTTED		
NO.	TEMPLATE		
	AREAS		
	AREAS CHECKED		

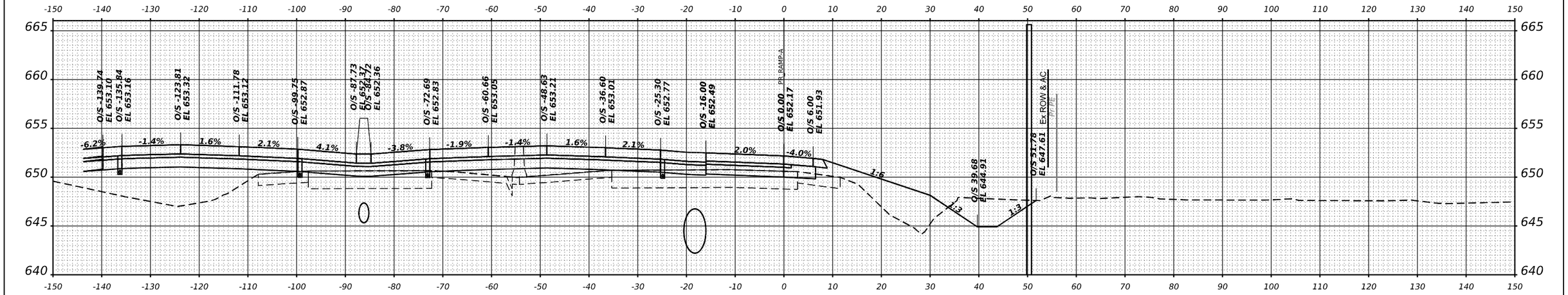

STA 24+00.00

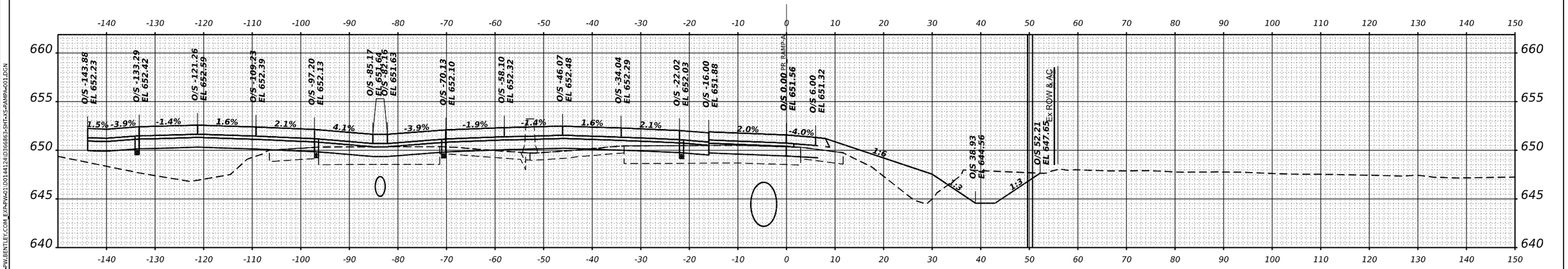

STA 23+63.44

ORIGINAL SURVEY		BY	DATE
NOTE BOOK	SURVEYED		
	PLOTTED		
NO.	TEMPLATE		
	AREAS		
	AREAS CHECKED		

MODEL: XS K7 SHEET 001
FILE NAME: C:\PW_WORKE\XP-PW.BENTLEY.COM_EXP-PW-01\D0144124\D3668683-SHT-XS-RAMPA-001.DGN

exp.

USER NAME = SALASL		DESIGNED - GB		REVISED -	
		DRAWN - GB		REVISED -	
PLOT SCALE = 0.16666633 ' / IN.		CHECKED - DH		REVISED -	
PLOT DATE = 4/23/2026		DATE - 04/22/2026		REVISED -	

STATE OF ILLINOIS
DEPARTMENT OF TRANSPORTATION

CROSS SECTIONS
RAMP A

SCALE: 1"=10' | SHEET . OF SHEETS | STA. 23+63.44 | TO STA. 24+00.00

F.A.I RTE.	SECTION	COUNTY	TOTAL SHEETS	SHEET NO.
57	(46-3)R,HBK-1&[(46-3)HB-5]HB-1	KANKAKEE	1183	1052
		CONTRACT NO. 66863		
		ILLINOIS	FED. AID PROJECT	

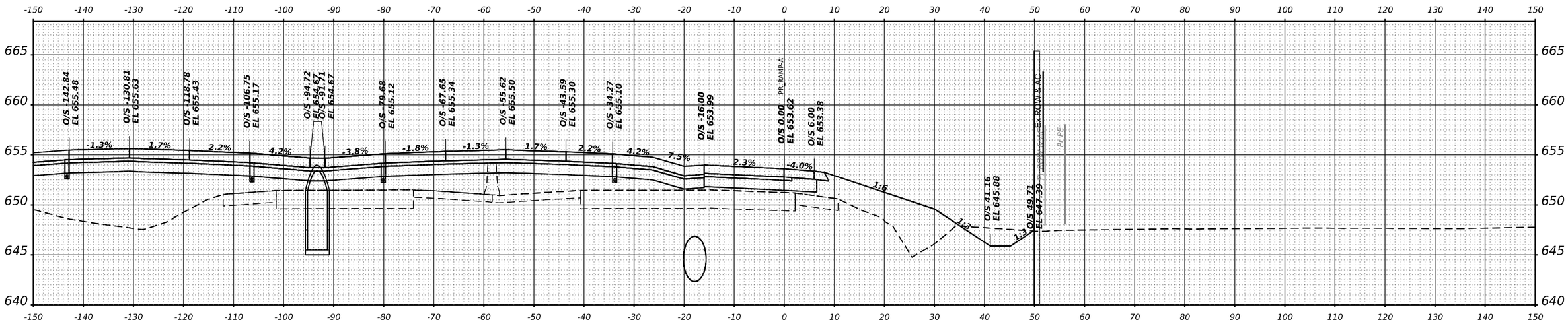

STA 25+00.00

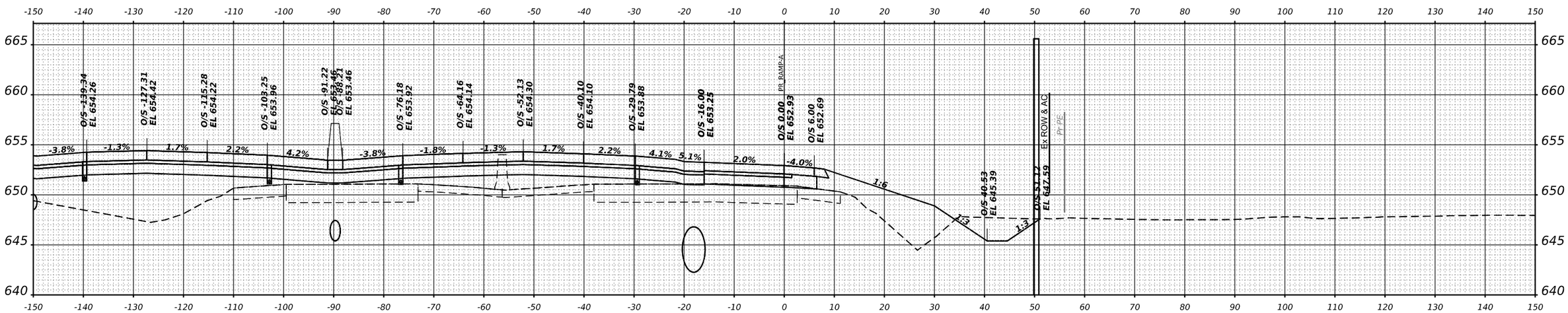

STA 24+50.00

FINAL SURVEY		BY	DATE
NOTE BOOK NO.	SURVEYED		
	PLOTTED		
	TEMPLATE		
	AREAS		
	AREAS CHECKED		

ORIGINAL SURVEY		BY	DATE
NOTE BOOK NO.	SURVEYED		
	PLOTTED		
	TEMPLATE		
	AREAS		
	AREAS CHECKED		

MODEL: XS I-57 SHEET 001
FILE NAME: C:\PW_WORK\EXP-PW.BENTLEY.COM_EXP-PW-01\D0144124\D366863-SHT-XS-RAMPA-002.DGN

exp.

USER NAME = SALASL	DESIGNED - GB	REVISED -	
	DRAWN - GB	REVISED -	
PLOT SCALE = 0.16666633 ' / IN.	CHECKED - DH	REVISED -	
PLOT DATE = 4/23/2026	DATE - 04/22/2026	REVISED -	

STATE OF ILLINOIS
DEPARTMENT OF TRANSPORTATION

CROSS SECTIONS
RAMP A

SCALE: 1"=10' | SHEET . OF SHEETS | STA. 24+50.00 TO STA. 25+00.00

F.A.I RTE.	SECTION	COUNTY	TOTAL SHEETS	SHEET NO.
57	(46-3)R,HBK-1&[(46-3)HB-5]HB-1	KANKAKEE	1183	1053
		CONTRACT NO. 66863		
		ILLINOIS	FED. AID PROJECT	

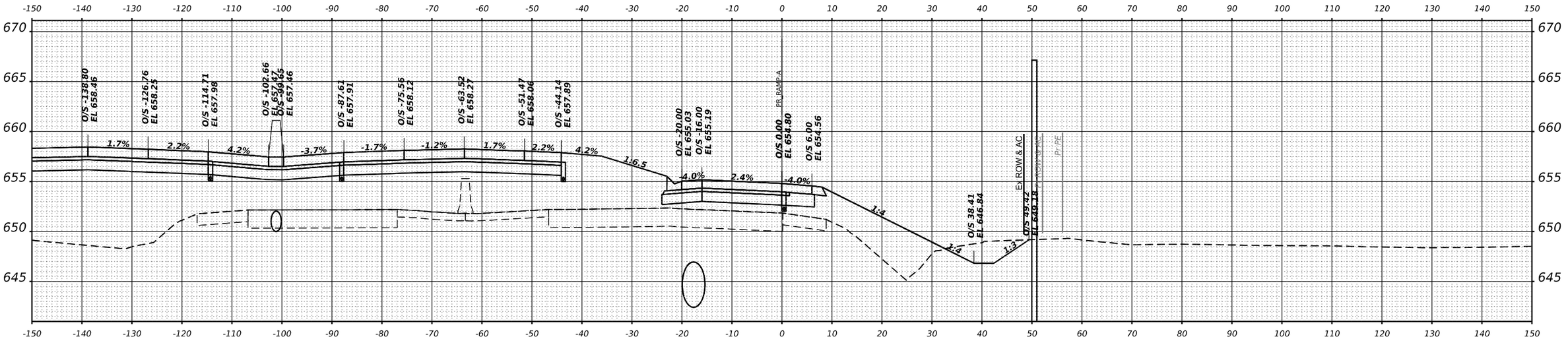

STA 26+00.00

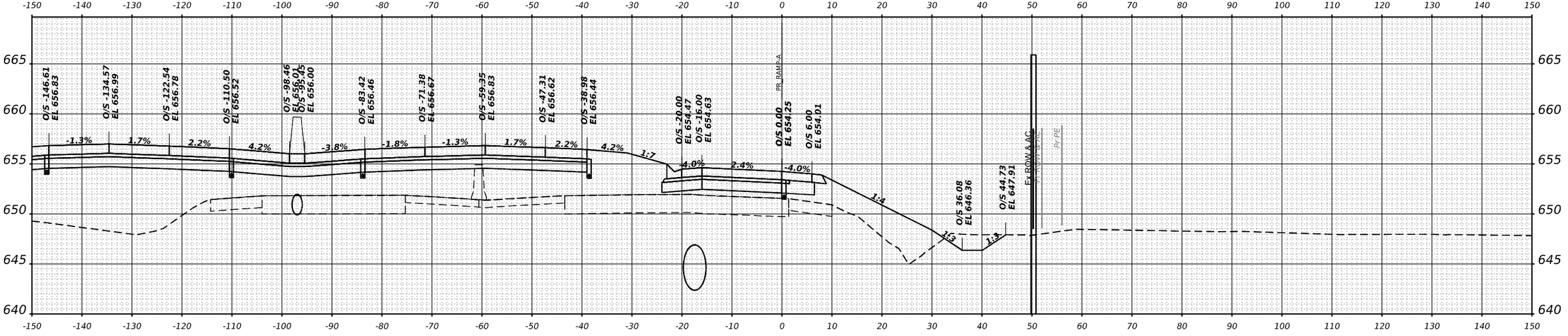

STA 25+50.00

FINAL SURVEY	SURVEYED	BY
NOTE BOOK	PLOTTED	DATE
NO.	TEMPLATE	
	AREAS	
	AREAS CHECKED	

ORIGINAL SURVEY	SURVEYED	BY
NOTE BOOK	PLOTTED	DATE
NO.	TEMPLATE	
	AREAS	
	AREAS CHECKED	

MODEL: XS I-57 SHEET #01
FILE NAME: C:\PW_WORK\EXP-PW.BENTLEY.COM_EXP-PW-01\D0144124\D366863-SHT-XS-RAMP-003.DGN

exp.

USER NAME = SALASL		DESIGNED - GB		REVISED -	
		DRAWN - GB		REVISED -	
PLOT SCALE = 0.16666633 ' / IN.		CHECKED - DH		REVISED -	
PLOT DATE = 4/23/2026		DATE - 04/22/2026		REVISED -	

STATE OF ILLINOIS
DEPARTMENT OF TRANSPORTATION

CROSS SECTIONS
RAMP A

SCALE: 1"=10' | SHEET . OF SHEETS | STA. 25+50.00 | TO STA. 26+00.00

F.A.I RTE.	SECTION	COUNTY	TOTAL SHEETS	SHEET NO.
57	(46-3)R,HBK-1&[(46-3)HB-5]HB-1	KANKAKEE	1183	1054
		CONTRACT NO. 66863		
		ILLINOIS	FED. AID PROJECT	

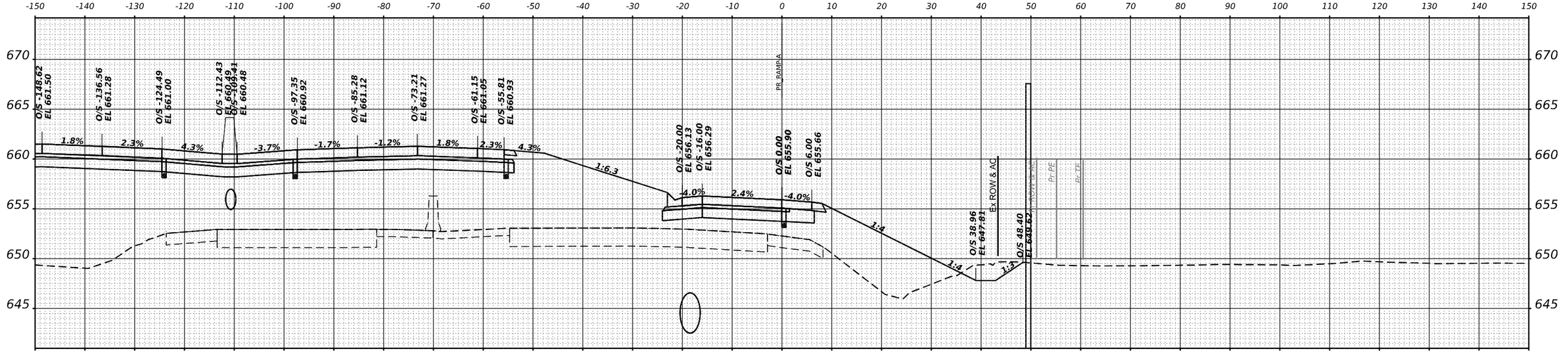

STA 27+00.00

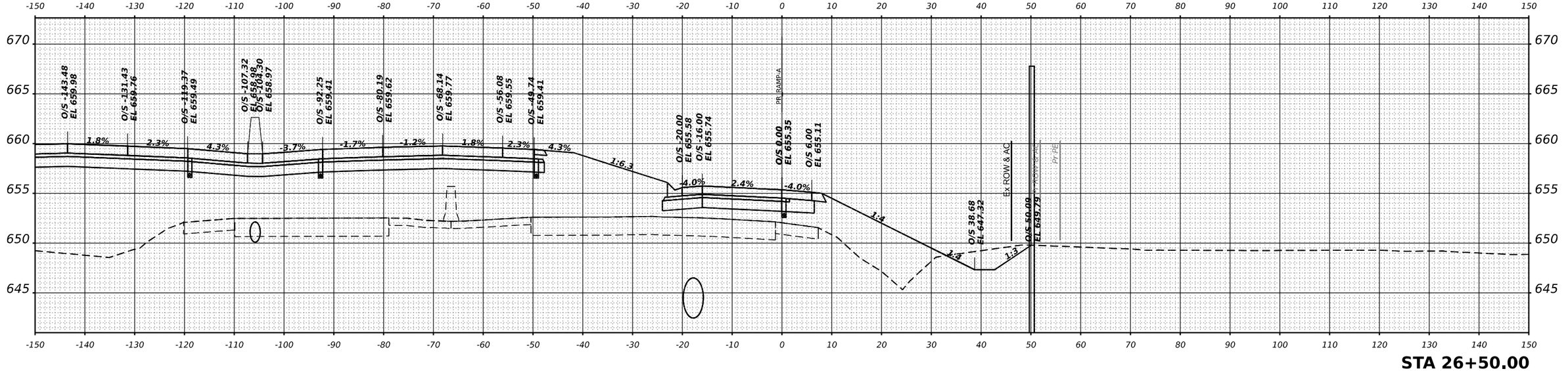

STA 26+50.00

FINAL SURVEY
NOTE BOOK
NO.
SURVEYED
PLOTTED
TEMPLATE
AREAS
AREAS CHECKED
BY
DATE

ORIGINAL SURVEY
NOTE BOOK
NO.
SURVEYED
PLOTTED
TEMPLATE
AREAS
AREAS CHECKED
BY
DATE

MODEL: XS I-57 SHEET 001
FILE NAME: C:\PW_WORK\EXP-PW.BENTLEY.COM_EXP-PW\d0110014124\D366863-SHT-XS-RAMPA-004.DGN

exp.

USER NAME = SALASL	DESIGNED - GB	REVISED -	
	DRAWN - GB	REVISED -	
PLOT SCALE = 0.16666633 ' / IN.	CHECKED - DH	REVISED -	
PLOT DATE = 4/23/2026	DATE - 04/22/2026	REVISED -	

STATE OF ILLINOIS
DEPARTMENT OF TRANSPORTATION

CROSS SECTIONS
RAMP A

SCALE: 1"=10' | SHEET . OF SHEETS | STA. 26+50.00 | TO STA. 27+00.00

F.A.I RTE.	SECTION	COUNTY	TOTAL SHEETS	SHEET NO.
57	(46-3)R,HBK-1&[(46-3)HB-5]HB-1	KANKAKEE	1183	1055
		CONTRACT NO. 66863		
	ILLINOIS	FED. AID PROJECT		

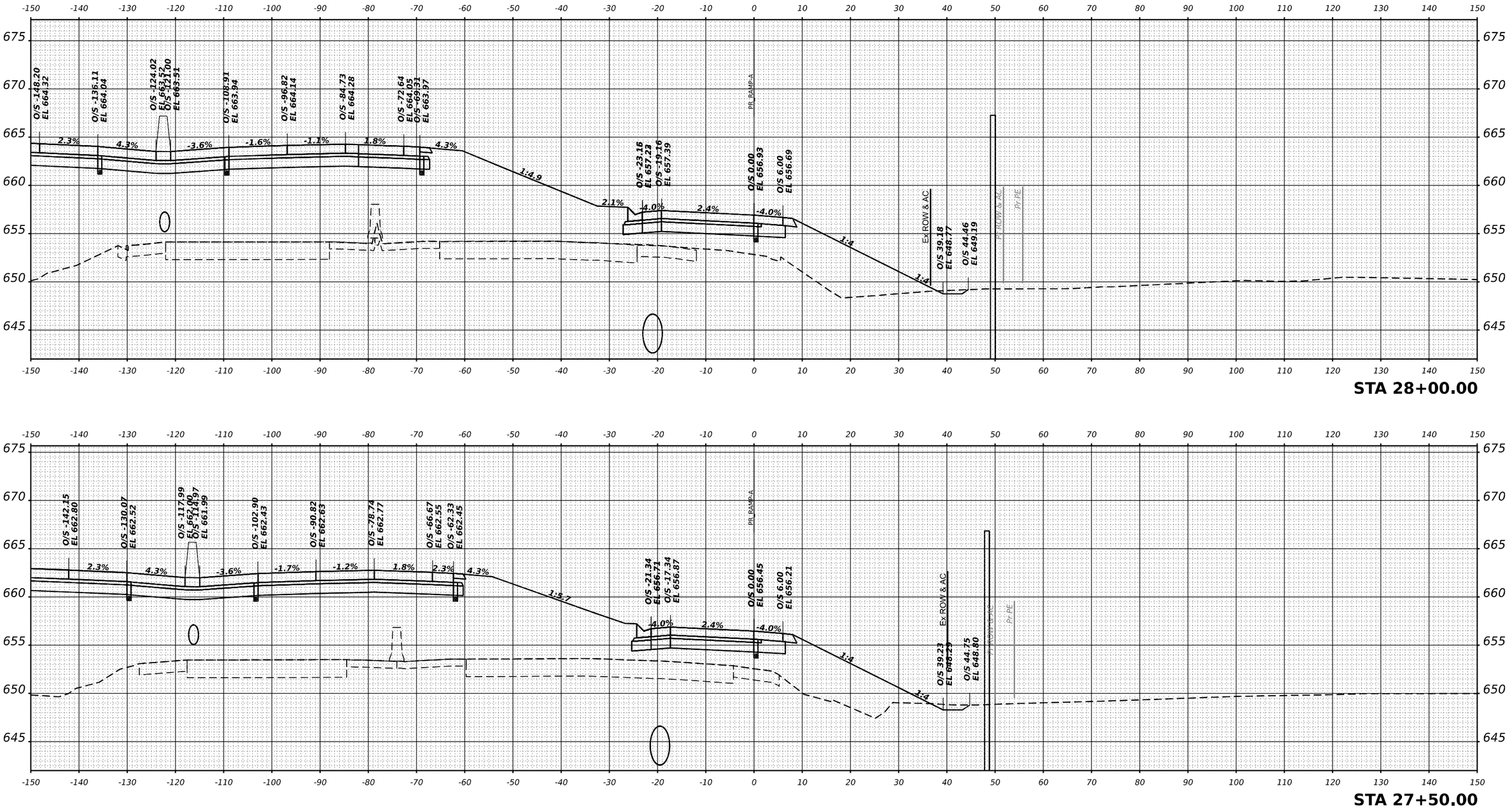

STA 28+00.00

STA 27+50.00

FINAL SURVEY
NOTE BOOK
NO.
SURVEYED
PLOTTED
TEMPLATE
AREAS
AREAS CHECKED
BY
DATE

ORIGINAL SURVEY
NOTE BOOK
NO.
SURVEYED
PLOTTED
TEMPLATE
AREAS
AREAS CHECKED
BY
DATE

MODEL: XS I-57 SHEET #01
FILE NAME: C:\PW_WORK\EXP-PW.BENTLEY.COM_EXP-PW-01\D0144124\D3668863-SHT-XS-RAMP-A005.DGN

exp.

USER NAME = SALASL		DESIGNED - GB	REVISED -	
		DRAWN - GB	REVISED -	
PLOT SCALE = 0.16666633 ' / IN.		CHECKED - DH	REVISED -	
PLOT DATE = 4/23/2026		DATE - 04/22/2026	REVISED -	

STATE OF ILLINOIS
DEPARTMENT OF TRANSPORTATION

CROSS SECTIONS
RAMP A

SCALE: 1"=10' | SHEET . OF SHEETS | STA. 27+50.00 | TO STA. 28+00.00

F.A.I RTE.	SECTION	COUNTY	TOTAL SHEETS	SHEET NO.
57	(46-3)R,HBK-1&[(46-3)HB-5]HB-1	KANKAKEE	1183	1056
		CONTRACT NO. 66863		
	ILLINOIS	FED. AID PROJECT		

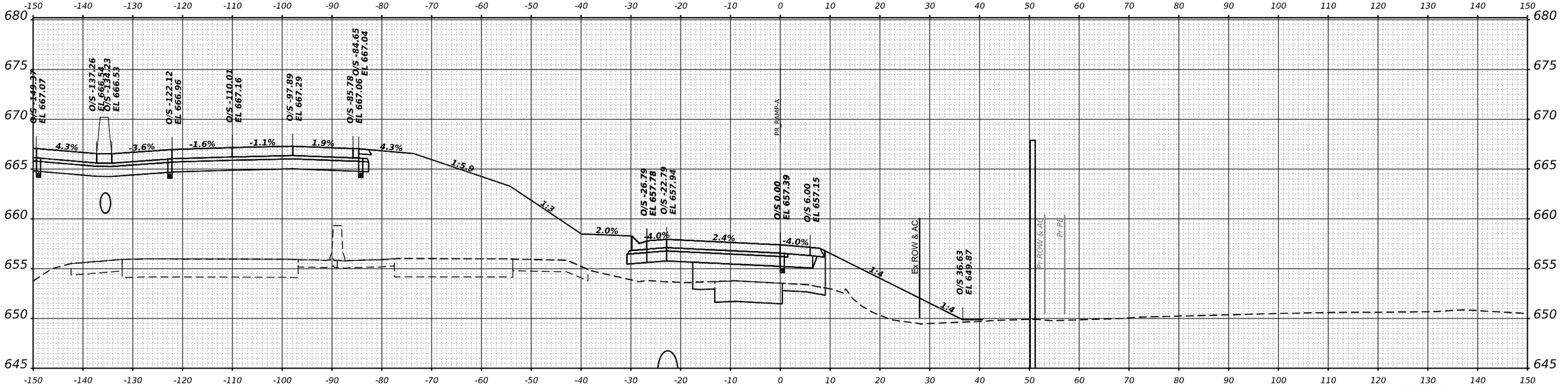

STA 29+00.00

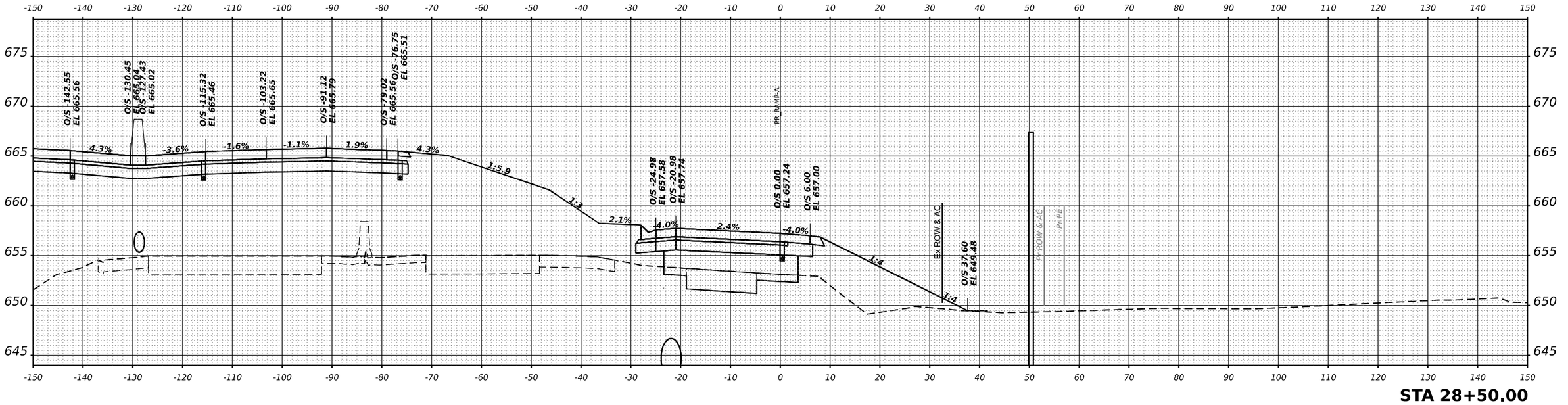

STA 28+50.00

FINAL SURVEY	BY	DATE
NOTE BOOK		
NO.		

SURVEYED
PLOTTED
TEMPLATE
AREAS
AREAS CHECKED

ORIGINAL SURVEY	BY	DATE
NOTE BOOK		
NO.		

SURVEYED
PLOTTED
TEMPLATE
AREAS
AREAS CHECKED

MODEL: XS I-57 SHEET 001
FILE NAME: C:\PW_WORK\EXP-PW.BENTLEY.COM_EXP\PW-421\D01441241D366863-SHT-XS-RAMP-A-006.DGN

exp.

USER NAME = SALASL		DESIGNED - GB		REVISED -	
		DRAWN - GB		REVISED -	
PLOT SCALE = 0.16666633 ' / IN.		CHECKED - DH		REVISED -	
PLOT DATE = 4/23/2026		DATE - 04/22/2026		REVISED -	

STATE OF ILLINOIS
DEPARTMENT OF TRANSPORTATION

CROSS SECTIONS
RAMP A

SCALE: 1"=10' | SHEET . OF SHEETS | STA. 28+50.00 | TO STA. 29+00.00

F.A.I RTE.	SECTION	COUNTY	TOTAL SHEETS	SHEET NO.
57	(46-3)R,HBK-1&[(46-3)HB-5]HB-1	KANKAKEE	1183	1057
		CONTRACT NO. 66863		
	ILLINOIS FED. AID PROJECT			

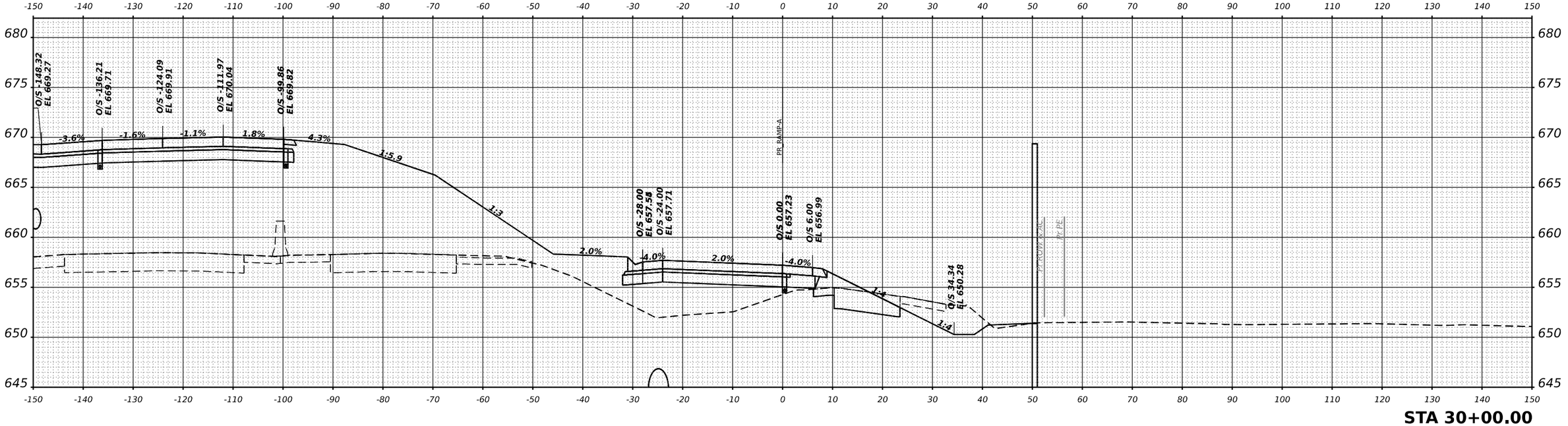

STA 30+00.00

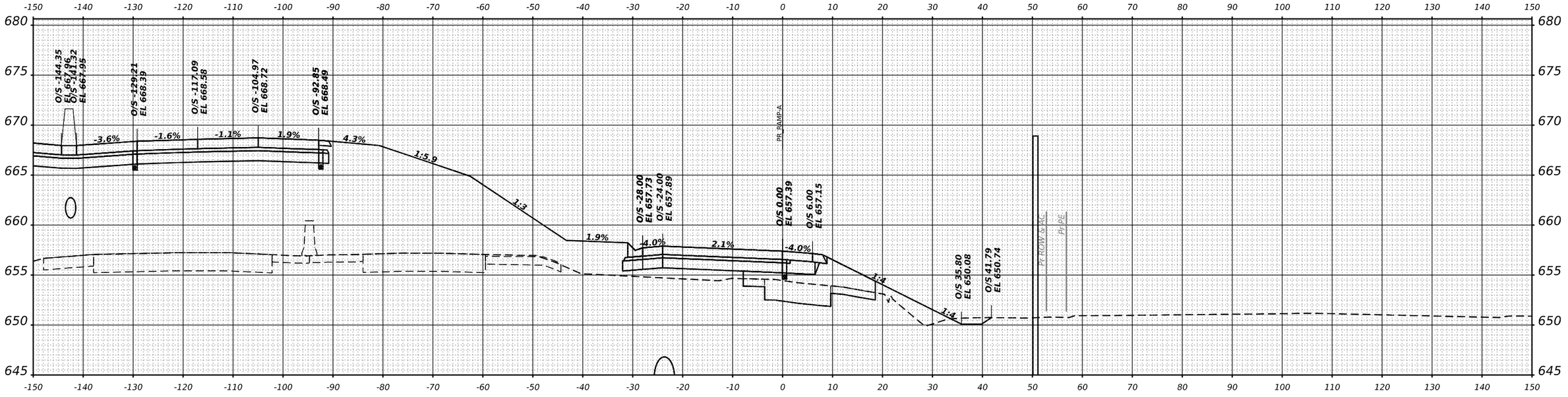

STA 29+50.00

exp.	USER NAME = SALASL	DESIGNED - GB	REVISED -	STATE OF ILLINOIS DEPARTMENT OF TRANSPORTATION	CROSS SECTIONS RAMP A
		DRAWN - GB	REVISED -		
	PLOT SCALE = 0.16666633 ' / IN.	CHECKED - DH	REVISED -		
	PLOT DATE = 4/23/2026	DATE - 04/22/2026	REVISED -		SCALE: 1"=10' SHEET . OF SHEETS STA. 29+50.00 TO STA. 30+00.00

F.A.I RTE.	SECTION	COUNTY	TOTAL SHEETS	SHEET NO.
57	(46-3)R,HBK-1&[(46-3)HB-5]HB-1	KANKAKEE	1183	1058
		CONTRACT NO. 66863		
		ILLINOIS FED. AID PROJECT		

FINAL SURVEY: NOTE BOOK NO. — SURVEYED — PLOTTED — TEMPLATE — AREAS — AREAS CHECKED — BY — DATE

ORIGINAL SURVEY: NOTE BOOK NO. — SURVEYED — PLOTTED — TEMPLATE — AREAS — AREAS CHECKED — BY — DATE

MODEL: XS I-57 SHEET 001
FILE NAME: C:\PW_WORK\EXP-PW.BENTLEY.COM_EXP-PW-01\D0144124\D366863-SHT-XS-RAMPA-007.DGN

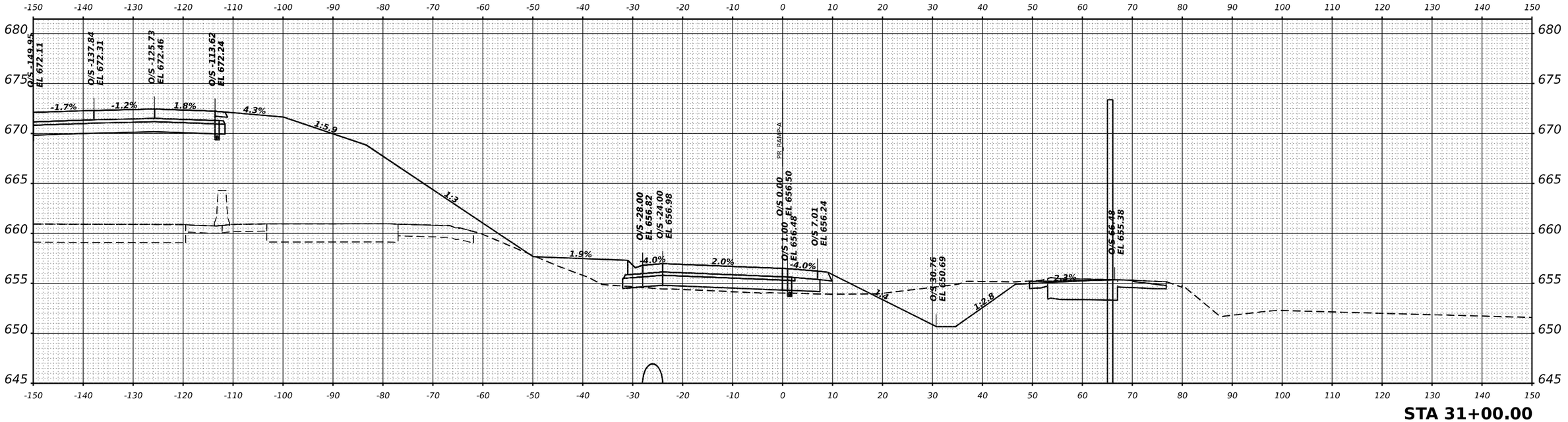

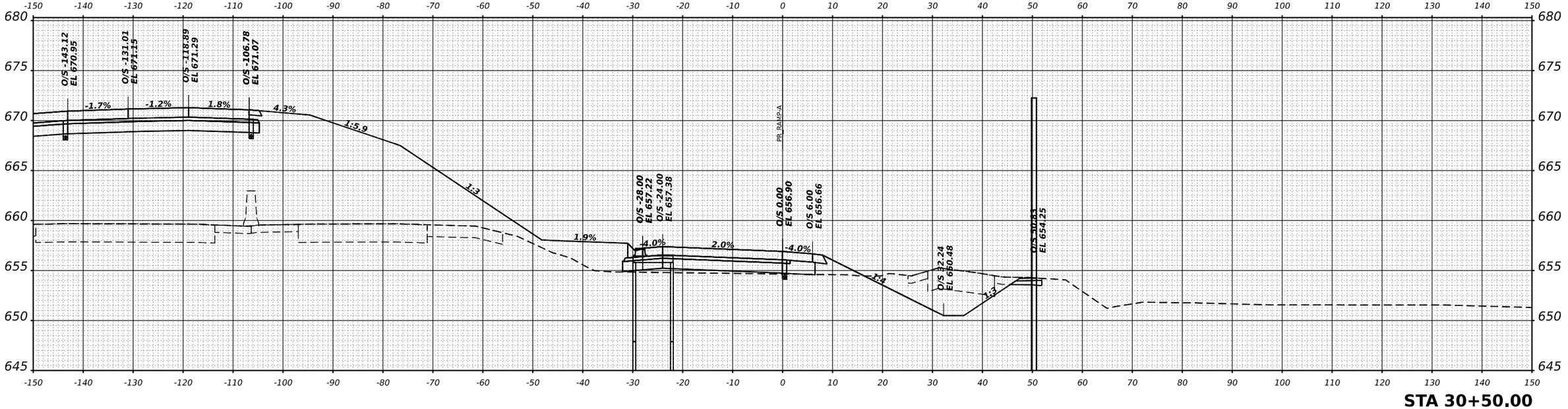

exp.	USER NAME = SALASL	DESIGNED - GB	REVISED -	STATE OF ILLINOIS DEPARTMENT OF TRANSPORTATION	CROSS SECTIONS RAMP A
		DRAWN - GB	REVISED -		
	PLOT SCALE = 0.16666633 ' / IN.	CHECKED - DH	REVISED -		SCALE: 1"=10' SHEET . OF SHEETS STA. 30+50.00 TO STA. 31+00.00
	PLOT DATE = 4/23/2026	DATE - 04/22/2026	REVISED -		

F.A.I RTE.	SECTION	COUNTY	TOTAL SHEETS	SHEET NO.
57	(46-3)R,HBK-1&[(46-3)HB-5]HB-1	KANKAKEE	1183	1059
		CONTRACT NO. 66863		
		ILLINOIS	FED. AID PROJECT	

FINAL SURVEY / ORIGINAL SURVEY
NOTE BOOK
NO.
SURVEYED
PLOTTED
TEMPLATE
AREAS
AREAS CHECKED
BY
DATE

MODEL: XS I-57 SHEET 001
FILE NAME: C:\PW_WORK\EXP-PW\BENTLEY.COM_EXP-PW-ADI\D0144124\D366863-SHT-XS-RAMP-A-008.DGN

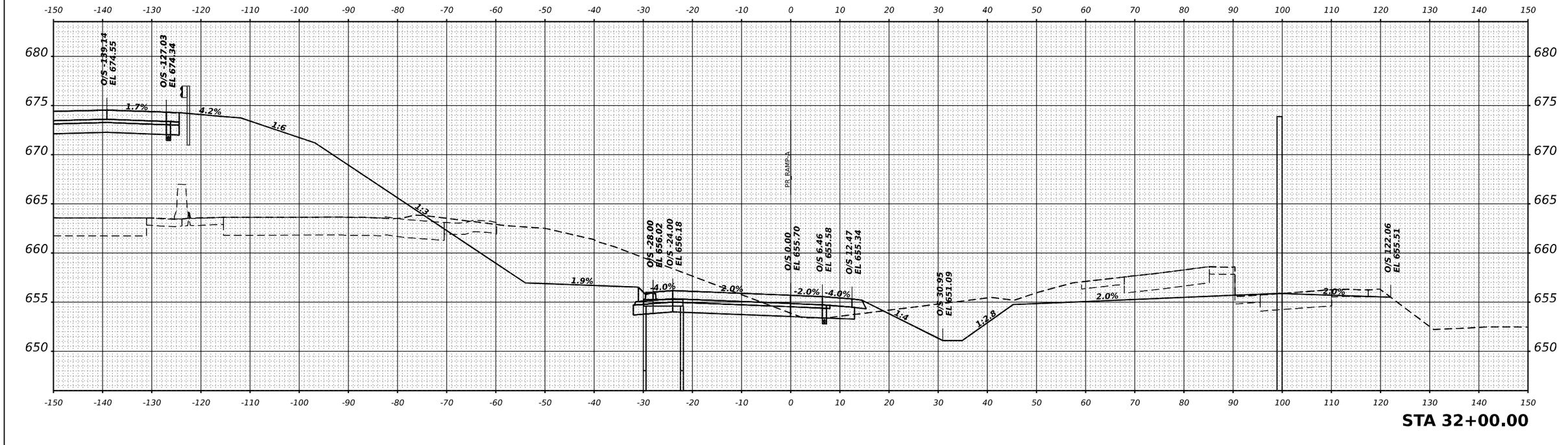

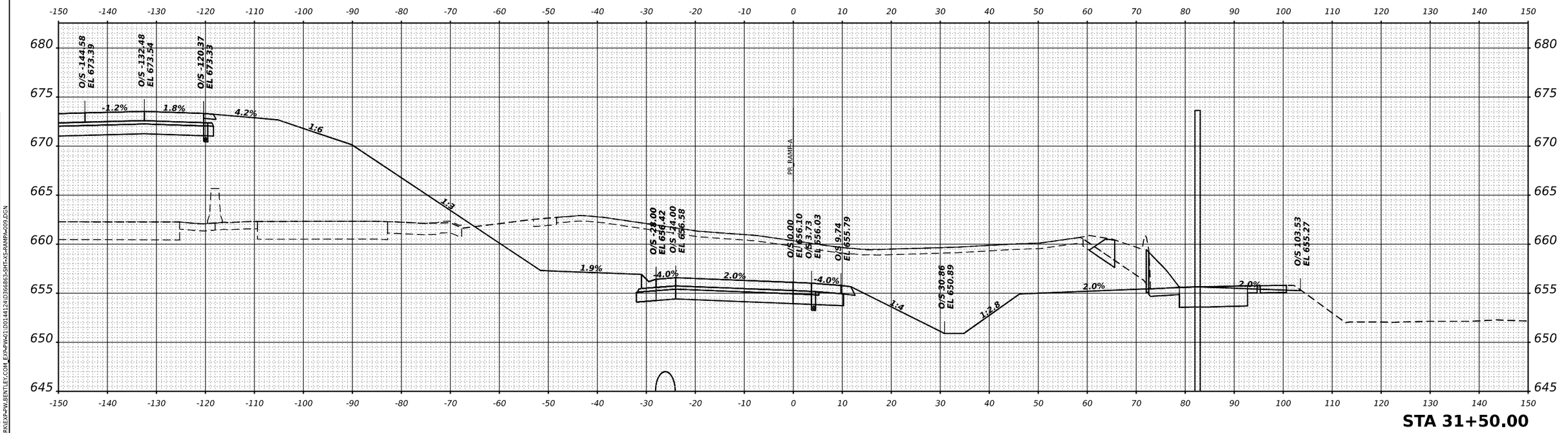

exp.	USER NAME = SALASL	DESIGNED - GB	REVISED -	STATE OF ILLINOIS DEPARTMENT OF TRANSPORTATION	CROSS SECTIONS RAMP A
		DRAWN - GB	REVISED -		
	PLOT SCALE = 0.16666633 ' / IN.	CHECKED - DH	REVISED -		SCALE: 1"=10' | SHEET . OF SHEETS | STA. 31+50.00 | TO STA. 32+00.00
	PLOT DATE = 4/23/2026	DATE - 04/22/2026	REVISED -		

F.A.I RTE.	SECTION	COUNTY	TOTAL SHEETS	SHEET NO.
57	(46-3)R,HBK-1&[(46-3)HB-5]HB-1	KANKAKEE	1183	1060
		CONTRACT NO. 66863		
		ILLINOIS | FED. AID PROJECT		

ORIGINAL SURVEY — NOTE BOOK — NO. — SURVEYED — PLOTTED — TEMPLATE — AREAS — AREAS CHECKED — BY — DATE

FINAL SURVEY — NOTE BOOK — NO. — SURVEYED — PLOTTED — TEMPLATE — AREAS — AREAS CHECKED — BY — DATE

MODEL: XS I-57 SHEET 001
FILE NAME: C:\PW_WORKIEXP-PW.BENTLEY.COM_EXP-PW-01\D0144124\D3668863-SHT-XS-RAMP-A-099.DGN

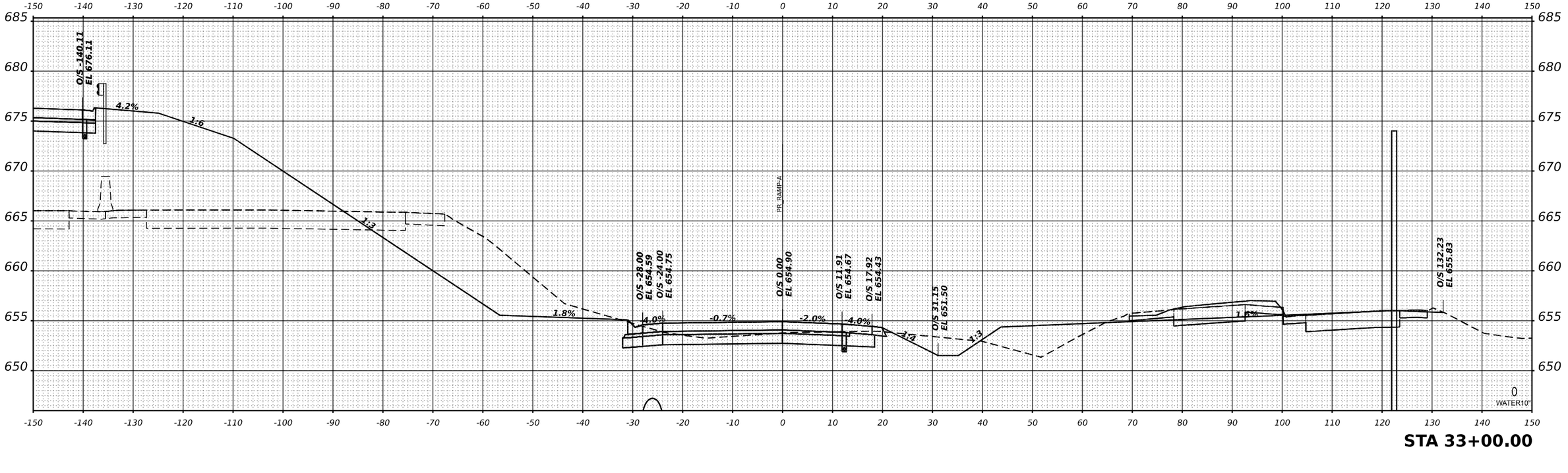

STA 33+00.00

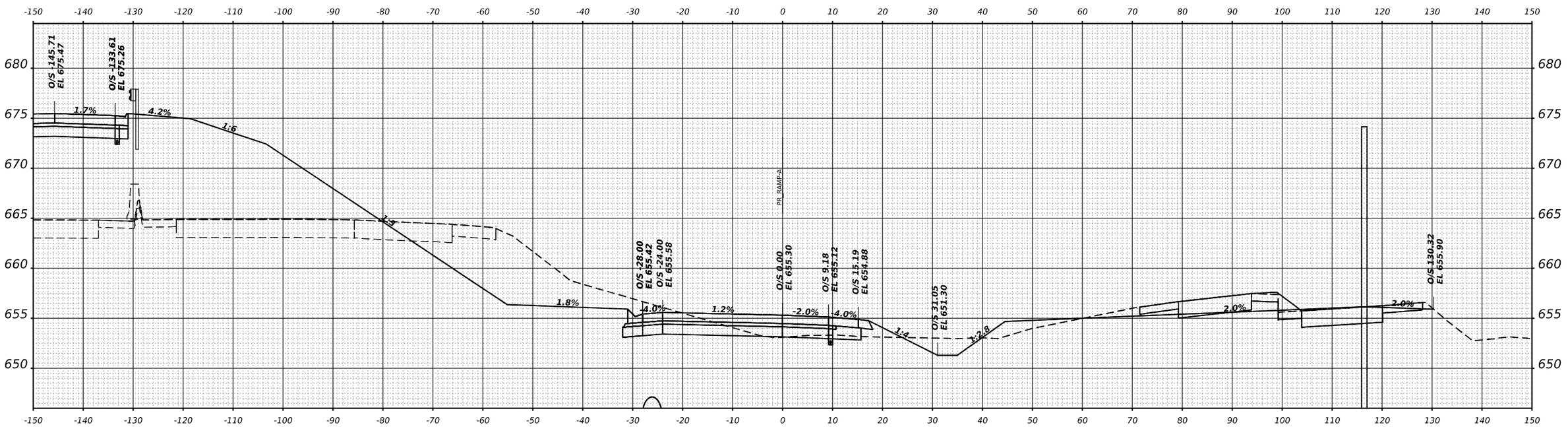

STA 32+50.00

ORIGINAL SURVEY — NOTE BOOK — NO. — SURVEYED — PLOTTED — TEMPLATE — AREAS — AREAS CHECKED — BY — DATE

MODEL: XS-57 SHEET 001
FILE NAME: C:\PW_WORKIEXP-PW.BENTLEY.COM_EXP-PW-01\D0144124\D3668863\SHT-XS-RAMP-A01D.DGN

exp.

USER NAME = SALASL		DESIGNED - GB	REVISED -	
		DRAWN - GB	REVISED -	
PLOT SCALE = 0.16666633 ' / IN.		CHECKED - DH	REVISED -	
PLOT DATE = 4/23/2026		DATE - 04/22/2026	REVISED -	

STATE OF ILLINOIS
DEPARTMENT OF TRANSPORTATION

CROSS SECTIONS
RAMP A

SCALE: 1"=10' | SHEET . OF SHEETS | STA. 32+50.00 | TO STA. 33+00.00

F.A.I RTE.	SECTION	COUNTY	TOTAL SHEETS	SHEET NO.
57	(46-3)R,HBK-1&[(46-3)HB-5]HB-1	KANKAKEE	1183	1061
		CONTRACT NO. 66863		
	ILLINOIS	FED. AID PROJECT		

FINAL SURVEY		BY	DATE
NOTE BOOK	SURVEYED		
NO.	PLOTTED		
	TEMPLATE		
	AREAS		
	AREAS CHECKED		

ORIGINAL SURVEY		BY	DATE
NOTE BOOK	SURVEYED		
NO.	PLOTTED		
	TEMPLATE		
	AREAS		
	AREAS CHECKED		

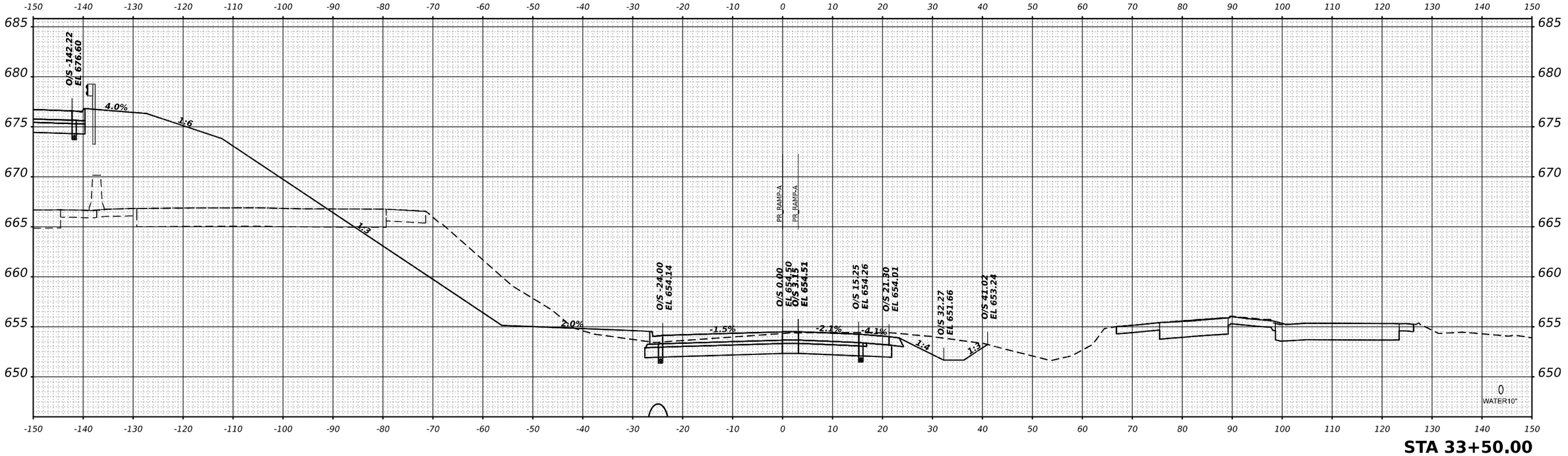

STA 33+50.00

MODEL: XS I-57 SHEET 001
FILE NAME: C:\PW_WORK\EXP-PW.BENTLEY.COM_EXP\PW-02\D0144124\D366863-SHT-XS-RAMP-A-011.DGN

exp.

USER NAME = SALASL	DESIGNED - GB	REVISED -	
	DRAWN - GB	REVISED -	
PLOT SCALE = 0.16666633 ' / IN.	CHECKED - DH	REVISED -	
PLOT DATE = 4/23/2026	DATE - 04/22/2026	REVISED -	

STATE OF ILLINOIS
DEPARTMENT OF TRANSPORTATION

CROSS SECTIONS
RAMP A

SCALE: 1"=10' | SHEET . OF SHEETS | STA. 33+50.00 | TO STA. 33+50.00

F.A.I RTE.	SECTION	COUNTY	TOTAL SHEETS	SHEET NO.
57	(46-3)R,HBK-1&[(46-3)HB-5]HB-1	KANKAKEE	1183	1062
		CONTRACT NO. 66863		
	ILLINOIS FED. AID PROJECT			

FINAL SURVEY		BY	DATE
NOTE BOOK	SURVEYED		
NO.	PLOTTED		
	TEMPLATE		
	AREAS		
	AREAS CHECKED		

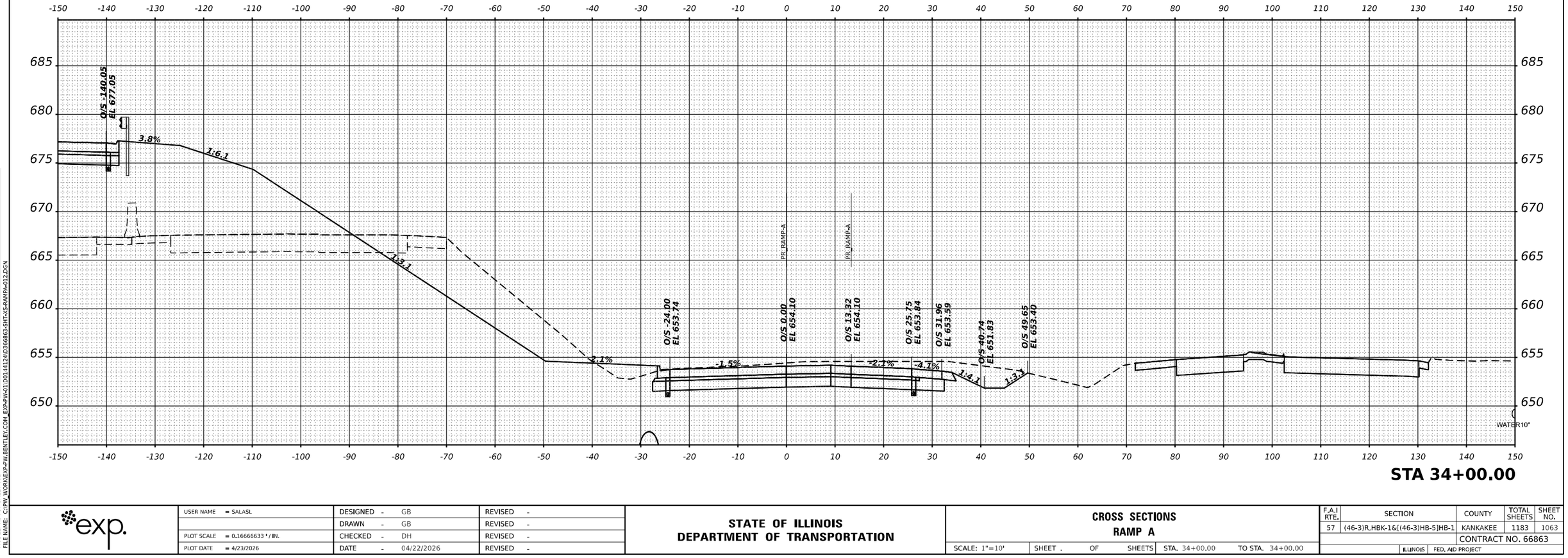

STA 34+00.00

ORIGINAL SURVEY		BY	DATE
NOTE BOOK	SURVEYED		
NO.	PLOTTED		
	TEMPLATE		
	AREAS		
	AREAS CHECKED		

MODEL: XS I-57 SHEET 001
FILE NAME: C:\PW_WORK\EXP-PW.BENTLEY.COM_EXP-PW\031D0144124\D366863-SHT-XS-RAMPA-212.DGN

exp.

USER NAME = SALASL		DESIGNED - GB		REVISED -	
		DRAWN - GB		REVISED -	
PLOT SCALE = 0.16666633 ' / IN.		CHECKED - DH		REVISED -	
PLOT DATE = 4/23/2026		DATE - 04/22/2026		REVISED -	

STATE OF ILLINOIS
DEPARTMENT OF TRANSPORTATION

CROSS SECTIONS
RAMP A

SCALE: 1"=10' | SHEET . OF SHEETS | STA. 34+00.00 | TO STA. 34+00.00

F.A.I RTE.	SECTION	COUNTY	TOTAL SHEETS	SHEET NO.
57	(46-3)R,HBK-1&[(46-3)HB-5]HB-1	KANKAKEE	1183	1063
		CONTRACT NO. 66863		
	ILLINOIS	FED. AID PROJECT		

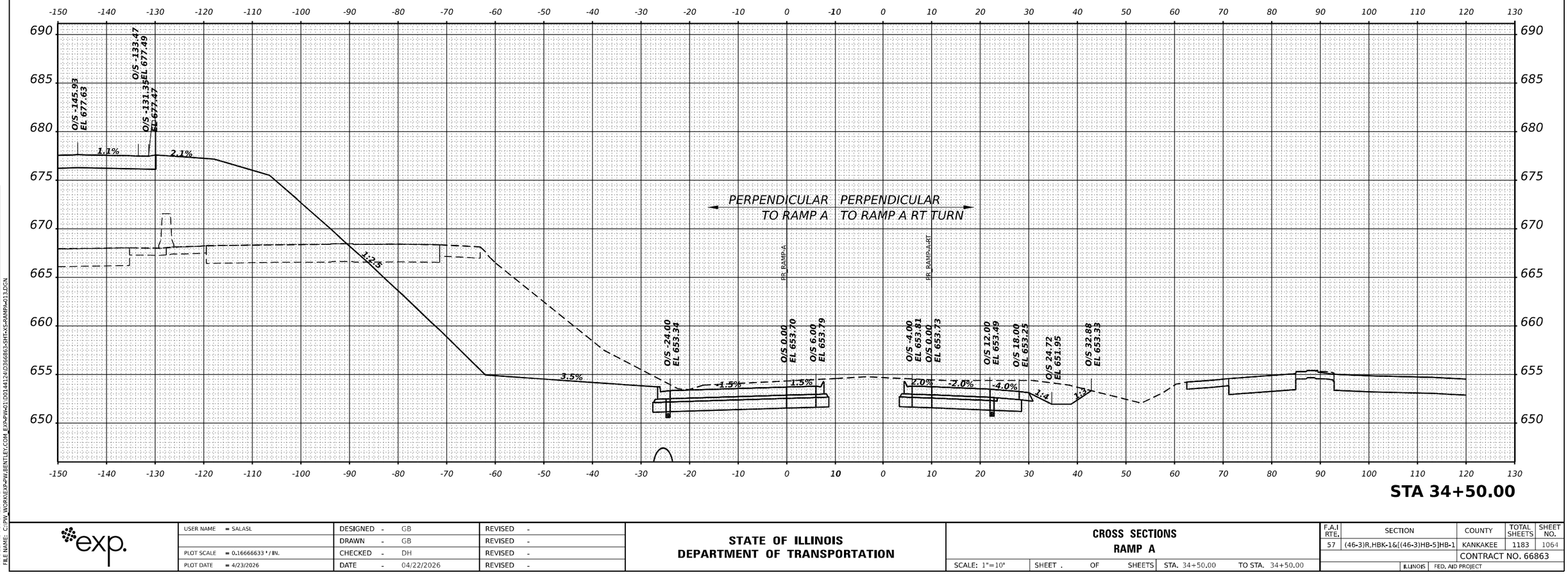

STA 34+50.00

ORIGINAL SURVEY
NOTE BOOK
NO.
SURVEYED
PLOTTED
TEMPLATE
AREAS
AREAS CHECKED
BY
DATE

FINAL SURVEY
NOTE BOOK
NO.
SURVEYED
PLOTTED
TEMPLATE
AREAS
AREAS CHECKED
BY
DATE

MODEL: XS K57 SHEET 001
FILE NAME: C:\PW_WORKEXP-PW.BENTLEY.COM_EXP-PW\d1\D0144124\D3668663-SHT-XS-RAMP-A-013.DGN

exp.

USER NAME = SALASL		DESIGNED - GB		REVISED -	
		DRAWN - GB		REVISED -	
PLOT SCALE = 0.16666633 ' / IN.		CHECKED - DH		REVISED -	
PLOT DATE = 4/23/2026		DATE - 04/22/2026		REVISED -	

STATE OF ILLINOIS
DEPARTMENT OF TRANSPORTATION

CROSS SECTIONS
RAMP A

SCALE: 1"=10' | SHEET . OF SHEETS | STA. 34+50.00 | TO STA. 34+50.00

F.A.I RTE.	SECTION	COUNTY	TOTAL SHEETS	SHEET NO.
57	(46-3)R,HBK-1&[(46-3)HB-5]HB-1	KANKAKEE	1183	1064
		CONTRACT NO. 66863		
		ILLINOIS	FED. AID PROJECT	

FINAL SURVEY		BY	DATE
	SURVEYED		
	PLOTTED		
NOTE BOOK	TEMPLATE		
	AREAS		
NO.	AREAS CHECKED		

ORIGINAL SURVEY		BY	DATE
	SURVEYED		
	PLOTTED		
NOTE BOOK	TEMPLATE		
	AREAS		
NO.	AREAS CHECKED		

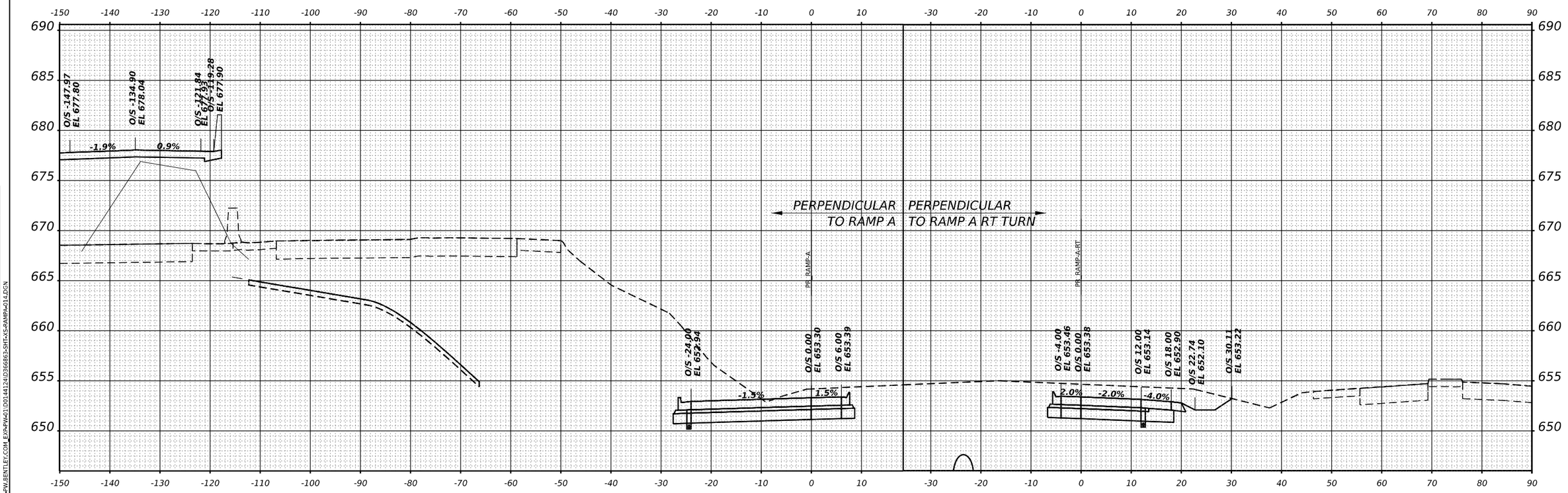

MODEL: XS I-57 SHEET 001
FILE NAME: C:\PW_WORK\exp-pw.BENTLEY.COM_EXP-PW\d0110014124\D366863-SHT-XS-RAMP-A-J14.DGN

exp.

USER NAME = SALASL		DESIGNED - GB	REVISED -	
		DRAWN - GB	REVISED -	
PLOT SCALE = 0.16666633 ' / IN.		CHECKED - DH	REVISED -	
PLOT DATE = 4/23/2026		DATE - 04/22/2026	REVISED -	

STATE OF ILLINOIS
DEPARTMENT OF TRANSPORTATION

CROSS SECTIONS
RAMP A

SCALE: 1"=10' | SHEET . OF SHEETS | STA. 35+00.00 | TO STA. 35+00.00

F.A.I RTE.	SECTION	COUNTY	TOTAL SHEETS	SHEET NO.
57	(46-3)R,HBK-1&[(46-3)HB-5]HB-1	KANKAKEE	1183	1065
		CONTRACT NO. 66863		
	ILLINOIS	FED. AID PROJECT		

FINAL SURVEY

NOTE BOOK

NO.

SURVEYED

PLOTTED

TEMPLATE

AREAS

AREAS CHECKED

BY

DATE

ORIGINAL SURVEY

NOTE BOOK

NO.

SURVEYED

PLOTTED

TEMPLATE

AREAS

AREAS CHECKED

BY

DATE

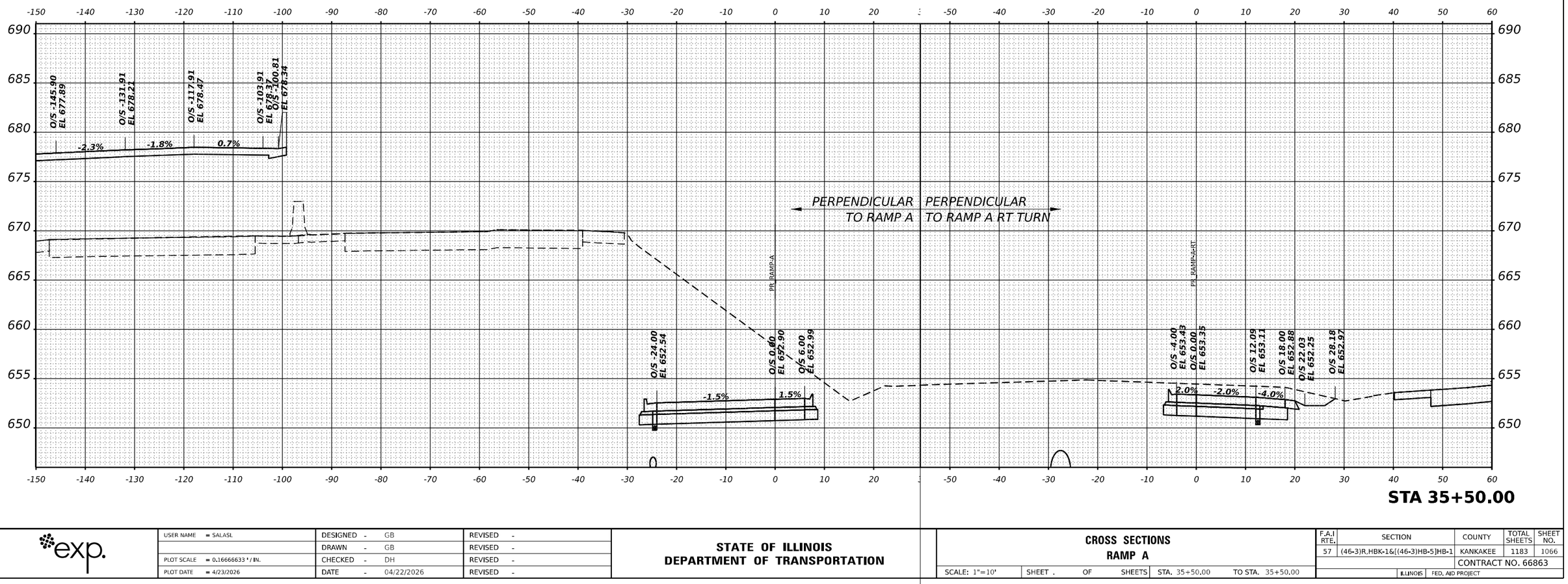

MODEL: XS k57 SHEET 001
FILE NAME: C:\PW_WORK\EXP-PW_BENTLEY.COM_EXP-PW-01\D0134124\D3668683-SHT-XS-RAMPA-015.DGN

exp.

USER NAME = SALASL	DESIGNED - GB	REVISED -
	DRAWN - GB	REVISED -
PLOT SCALE = 0.16666633 ' / IN.	CHECKED - DH	REVISED -
PLOT DATE = 4/23/2026	DATE - 04/22/2026	REVISED -

STATE OF ILLINOIS
DEPARTMENT OF TRANSPORTATION

CROSS SECTIONS
RAMP A

SCALE: 1"=10' | SHEET . OF SHEETS | STA. 35+50.00 | TO STA. 35+50.00

F.A.I RTE.	SECTION	COUNTY	TOTAL SHEETS	SHEET NO.
57	(46-3)R,HBK-1&[(46-3)HB-5]HB-1	KANKAKEE	1183	1066
		CONTRACT NO. 66863		
	ILLINOIS	FED. AID PROJECT		

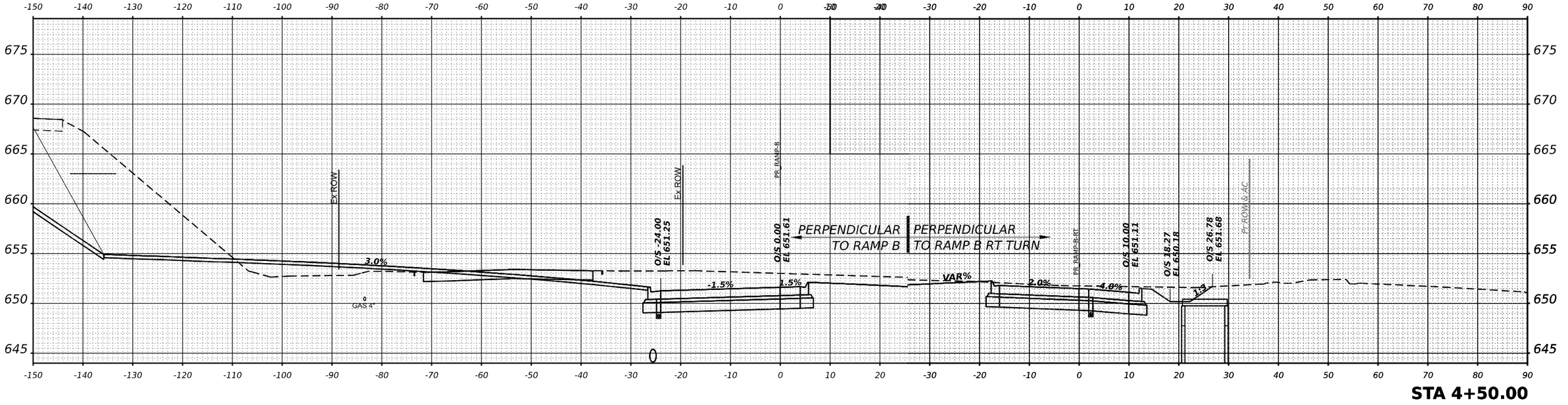

STA 4+50.00

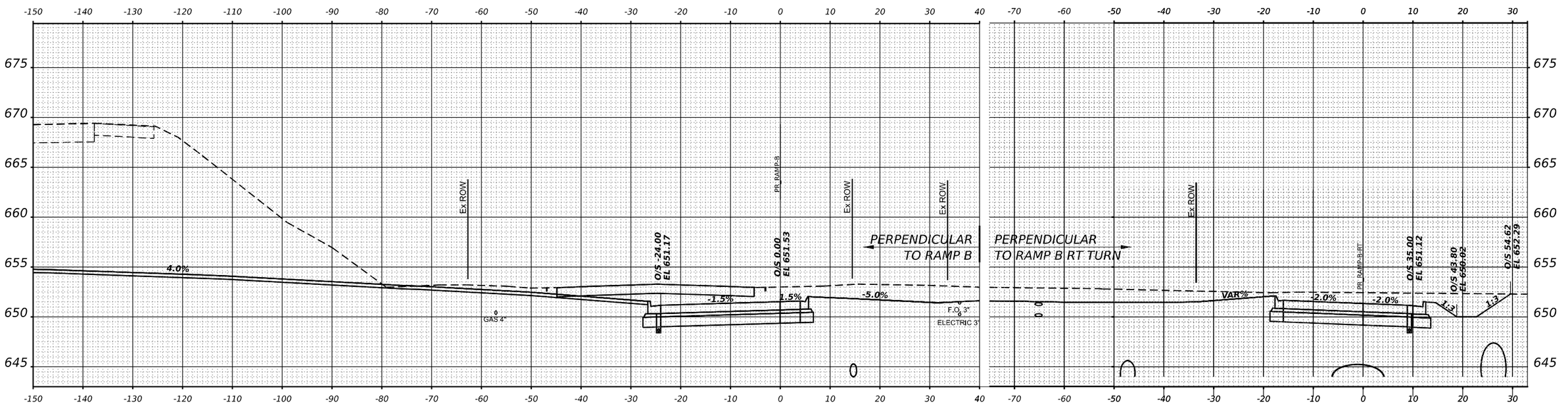

STA 4+00.00

FINAL SURVEY		BY	DATE
NOTE BOOK	SURVEYED		
NO.	PLOTTED		
	TEMPLATE		
	AREAS		
	AREAS CHECKED		

ORIGINAL SURVEY		BY	DATE
NOTE BOOK	SURVEYED		
NO.	PLOTTED		
	TEMPLATE		
	AREAS		
	AREAS CHECKED		

MODEL: XS I-57 SHEET 001
FILE NAME: C:\PW_WORK\EXP-PW.BENTLEY.COM_EXP-PW-01\D0144124\D366863-SHT-XS-RAMPB-001.DGN

exp.

USER NAME = SALASL	DESIGNED - GB	REVISED -	
	DRAWN - GB	REVISED -	
PLOT SCALE = 0.16666633 ' / IN.	CHECKED - DH	REVISED -	
PLOT DATE = 4/23/2026	DATE - 04/22/2026	REVISED -	

STATE OF ILLINOIS
DEPARTMENT OF TRANSPORTATION

CROSS SECTIONS
RAMP B

SCALE: 1"=10' | SHEET . OF SHEETS | STA. 4+00.00 TO STA. 4+50.00

F.A.I RTE.	SECTION	COUNTY	TOTAL SHEETS	SHEET NO.
57	(46-3)R,HBK-1&[(46-3)HB-5]HB-1	KANKAKEE	1183	1067

CONTRACT NO. 66863

ILLINOIS | FED. AID PROJECT

FINAL SURVEY		BY	DATE
NOTE BOOK	SURVEYED		
NO.	PLOTTED		
	TEMPLATE		
	AREAS		
	AREAS CHECKED		

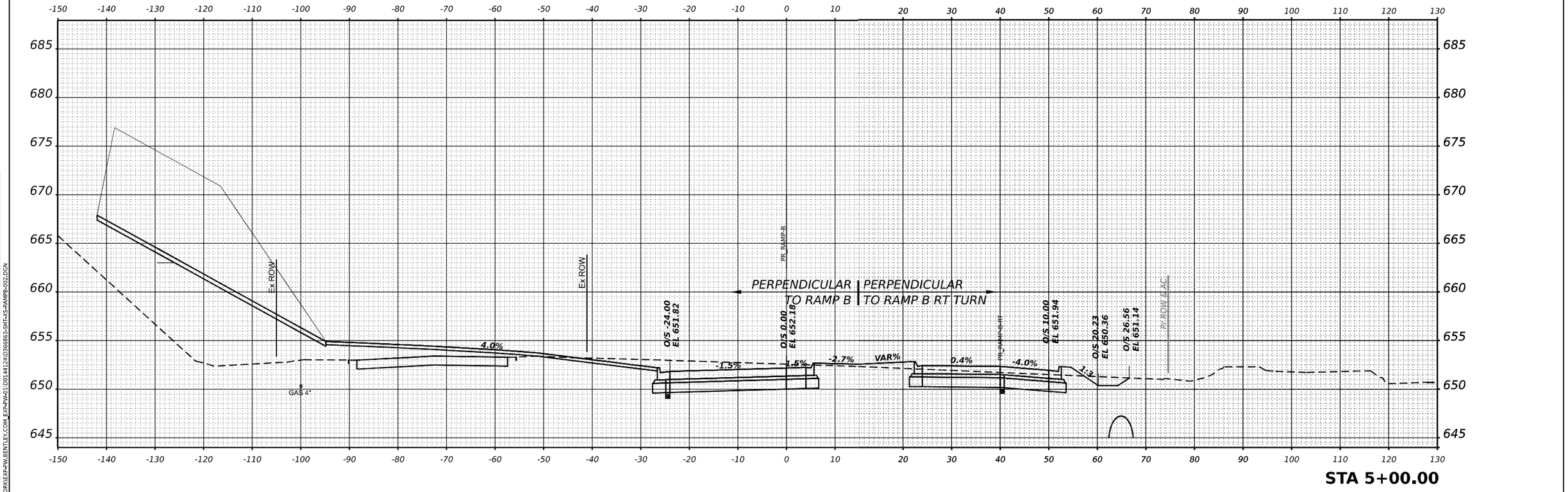

STA 5+00.00

FINAL SURVEY		BY	DATE
ORIGINAL SURVEY	SURVEYED		
NOTE BOOK	PLOTTED		
NO.	TEMPLATE		
	AREAS		
	AREAS CHECKED		

MODEL: XS k57 SHEET 001
FILE NAME: C:\PW_WORK\EXP-PW.BENTLEY.COM_EXP-PW-02\D0314412410366863-SHT-XS-RAMPB-002.DGN

exp.

USER NAME = SALASL		DESIGNED - GB		REVISED -
		DRAWN - GB		REVISED -
PLOT SCALE = 0.16666633 ' / IN.		CHECKED - DH		REVISED -
PLOT DATE = 4/23/2026		DATE - 04/22/2026		REVISED -

STATE OF ILLINOIS
DEPARTMENT OF TRANSPORTATION

CROSS SECTIONS
RAMP B

SCALE: 1"=10' | SHEET . OF SHEETS | STA. 5+00.00 | TO STA. 5+00.00

F.A.I RTE.	SECTION	COUNTY	TOTAL SHEETS	SHEET NO.
57	(46-3)R,HBK-1&[(46-3)HB-5]HB-1	KANKAKEE	1183	1068
		CONTRACT NO. 66863		
	ILLINOIS	FED. AID PROJECT		

FINAL SURVEY		BY	DATE
NOTE BOOK	SURVEYED		
NO.	PLOTTED		
	TEMPLATE		
	AREAS		
	AREAS CHECKED		

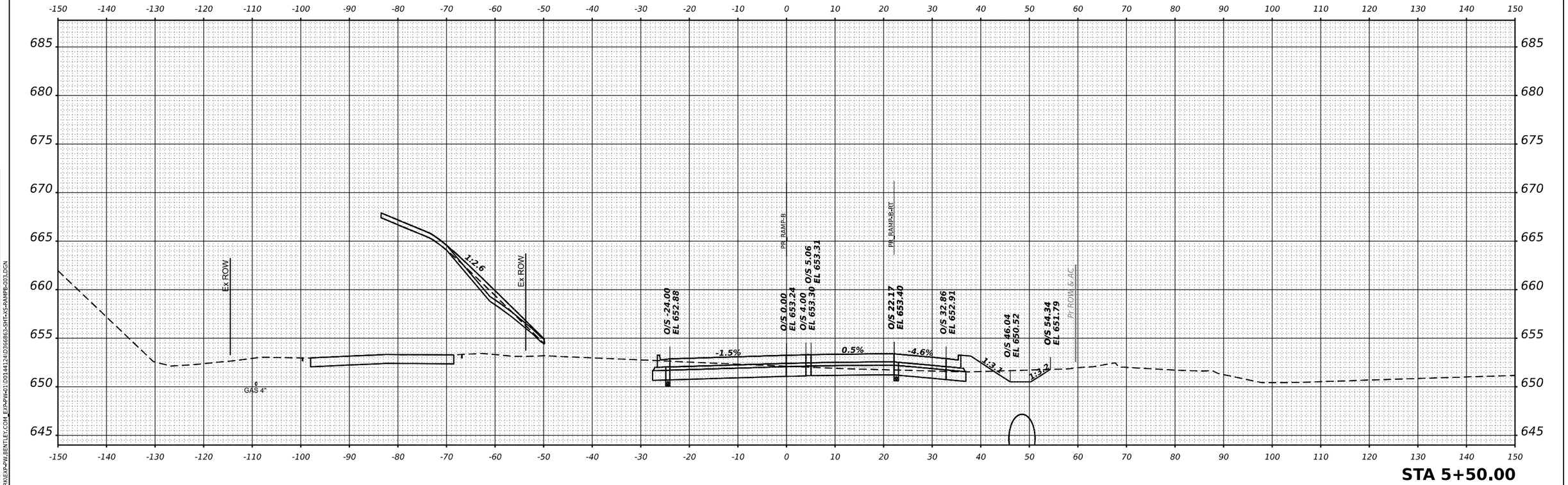

STA 5+50.00

ORIGINAL SURVEY		BY	DATE
NOTE BOOK	SURVEYED		
NO.	PLOTTED		
	TEMPLATE		
	AREAS		
	AREAS CHECKED		

MODEL: XS I-57 SHEET 001
FILE NAME: C:\PW_WORK\EXP-PW.BENTLEY.COM_EX\EXP-PW\401\D01144124\D366863-SHT-XS-RAMPB-003.DGN

exp.

USER NAME	= SALASL	DESIGNED	- GB	REVISED	-
		DRAWN	- GB	REVISED	-
PLOT SCALE	= 0.16666633 ' / IN.	CHECKED	- DH	REVISED	-
PLOT DATE	= 4/23/2026	DATE	- 04/22/2026	REVISED	-

STATE OF ILLINOIS
DEPARTMENT OF TRANSPORTATION

CROSS SECTIONS
RAMP B

SCALE: 1"=10' | SHEET . OF SHEETS | STA. 5+50.00 | TO STA. 5+50.00

F.A.I RTE.	SECTION	COUNTY	TOTAL SHEETS	SHEET NO.
57	(46-3)R,HBK-1&[(46-3)HB-5]HB-1	KANKAKEE	1183	1069
		CONTRACT NO. 66863		
		ILLINOIS	FED. AID PROJECT	

FINAL SURVEY

NOTE BOOK

NO.

SURVEYED

PLOTTED

TEMPLATE

AREAS

AREAS CHECKED

BY

DATE

ORIGINAL SURVEY

NOTE BOOK

NO.

SURVEYED

PLOTTED

TEMPLATE

AREAS

AREAS CHECKED

BY

DATE

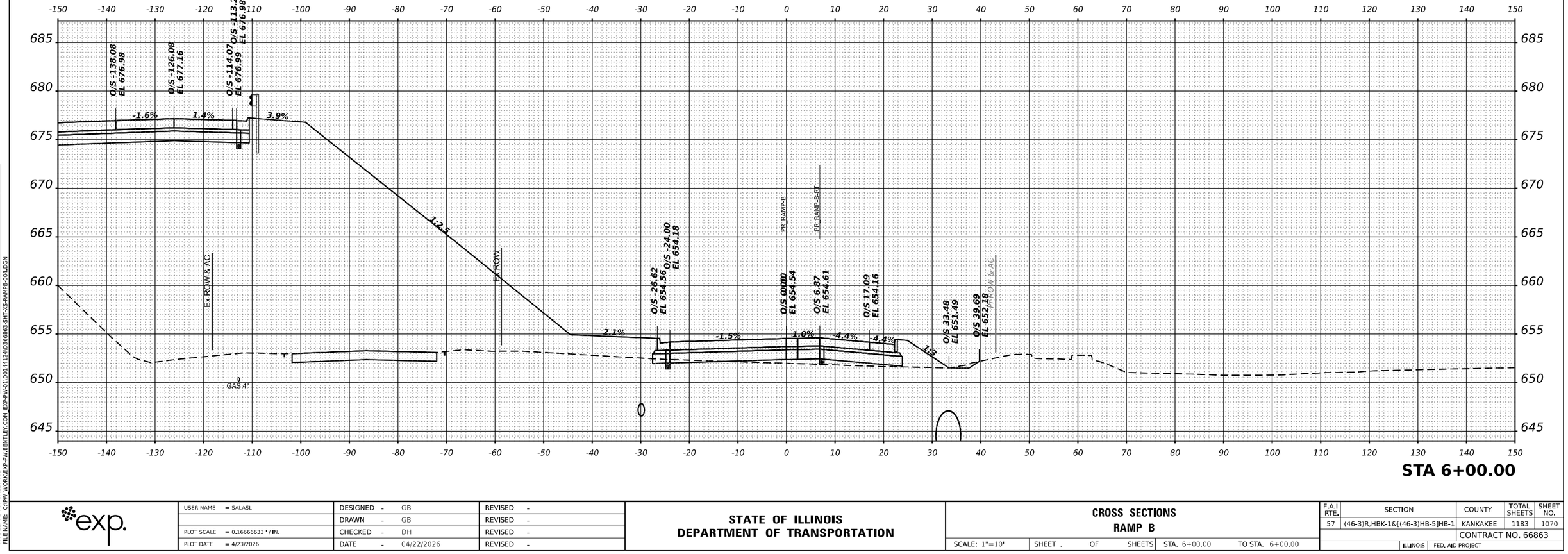

MODEL: XS I-57 SHEET #01
FILE NAME: C:\PW_WORK\EXP-PW.BENTLEY.COM_EXP-PW-01\D0144124\D3668863-SHT-XS-RAMPB-004.DGN

exp.

USER NAME = SALASL	DESIGNED - GB	REVISED -	
	DRAWN - GB	REVISED -	
PLOT SCALE = 0.16666633 ' / IN.	CHECKED - DH	REVISED -	
PLOT DATE = 4/23/2026	DATE - 04/22/2026	REVISED -	

STATE OF ILLINOIS
DEPARTMENT OF TRANSPORTATION

CROSS SECTIONS
RAMP B

SCALE: 1"=10' | SHEET . OF SHEETS | STA. 6+00.00 | TO STA. 6+00.00

F.A.I RTE.	SECTION	COUNTY	TOTAL SHEETS	SHEET NO.
57	(46-3)R,HBK-1&[(46-3)HB-5]HB-1	KANKAKEE	1183	1070
		CONTRACT NO. 66863		
		ILLINOIS	FED. AID PROJECT	

FINAL SURVEY		BY	DATE
NOTE BOOK	SURVEYED		
NO.	PLOTTED		
	TEMPLATE		
	AREAS		
	AREAS CHECKED		

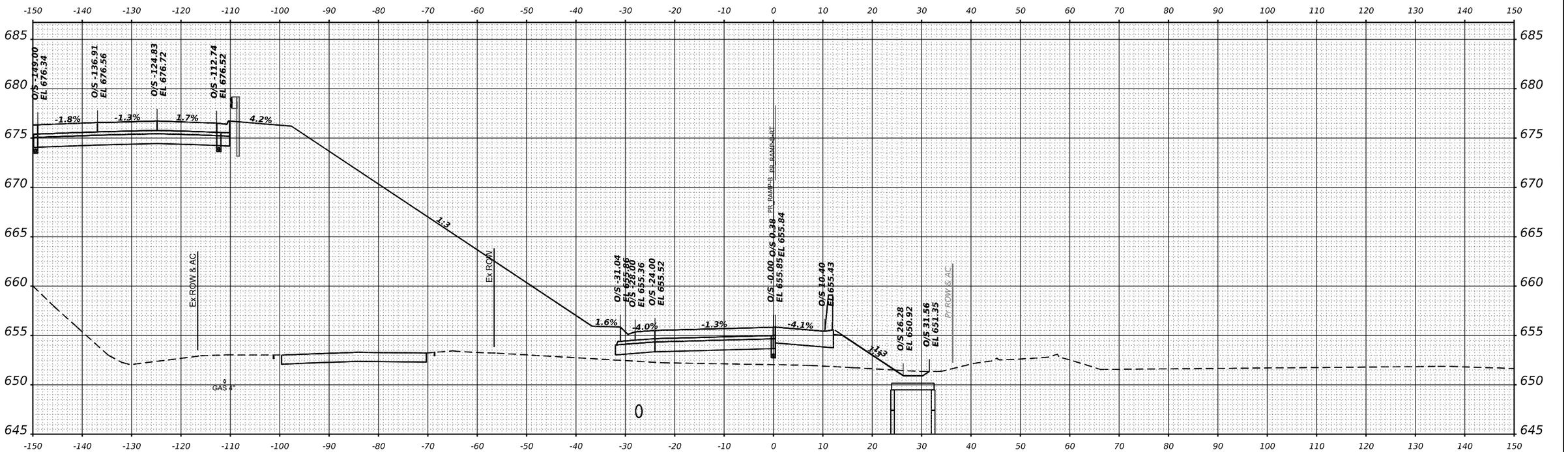

ORIGINAL SURVEY		BY	DATE
NOTE BOOK	SURVEYED		
NO.	PLOTTED		
	TEMPLATE		
	AREAS		
	AREAS CHECKED		

MODEL: XS I-57 SHEET #01
FILE NAME: C:\PW_WORK\EXP-PW.BENTLEY.COM_EXP-PW-01\DO1144124\D366863-SHT-XS-RAMPB-005.DGN

exp.

USER NAME = SALASL		DESIGNED - GB		REVISED -	
		DRAWN - GB		REVISED -	
PLOT SCALE = 0.16666633 ' / IN.		CHECKED - DH		REVISED -	
PLOT DATE = 4/23/2026		DATE - 04/22/2026		REVISED -	

STATE OF ILLINOIS
DEPARTMENT OF TRANSPORTATION

CROSS SECTIONS
RAMP B

SCALE: 1"=10' | SHEET . OF SHEETS | STA. 6+50.00 | TO STA. 6+50.00

F.A.I RTE.	SECTION	COUNTY	TOTAL SHEETS	SHEET NO.
57	(46-3)R,HBK-1&[(46-3)HB-5]HB-1	KANKAKEE	1183	1071
		CONTRACT NO. 66863		
		ILLINOIS	FED. AID PROJECT	

FINAL SURVEY		BY	DATE
NOTE BOOK	SURVEYED		
NO.	PLOTTED		
	TEMPLATE		
	AREAS		
	AREAS CHECKED		

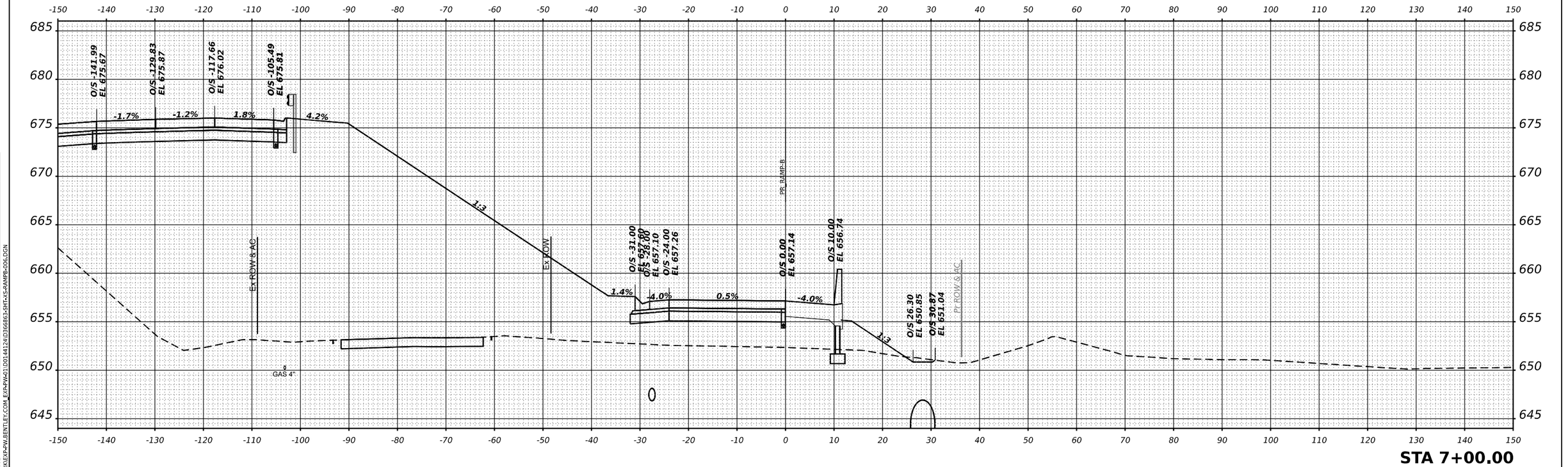

ORIGINAL SURVEY		BY	DATE
NOTE BOOK	SURVEYED		
NO.	PLOTTED		
	TEMPLATE		
	AREAS		
	AREAS CHECKED		

MODEL: XS-57 SHEET 001
FILE NAME: C:\PW_WORK\EXP-PW.BENTLEY.COM_EXP-PW-21\D0144124\D3668663-SHT-XS-RAMPB-006.DGN

exp.

USER NAME = SALASL		DESIGNED - GB		REVISED -	
		DRAWN - GB		REVISED -	
PLOT SCALE = 0.16666633 ' / IN.		CHECKED - DH		REVISED -	
PLOT DATE = 4/23/2026		DATE - 04/22/2026		REVISED -	

STATE OF ILLINOIS
DEPARTMENT OF TRANSPORTATION

CROSS SECTIONS
RAMP B

SCALE: 1"=10' | SHEET . OF SHEETS | STA. 7+00.00 | TO STA. 7+00.00

F.A.I RTE.	SECTION	COUNTY	TOTAL SHEETS	SHEET NO.
57	(46-3)R,HBK-1&[(46-3)HB-5]HB-1	KANKAKEE	1183	1072
		CONTRACT NO. 66863		
		ILLINOIS	FED. AID PROJECT	

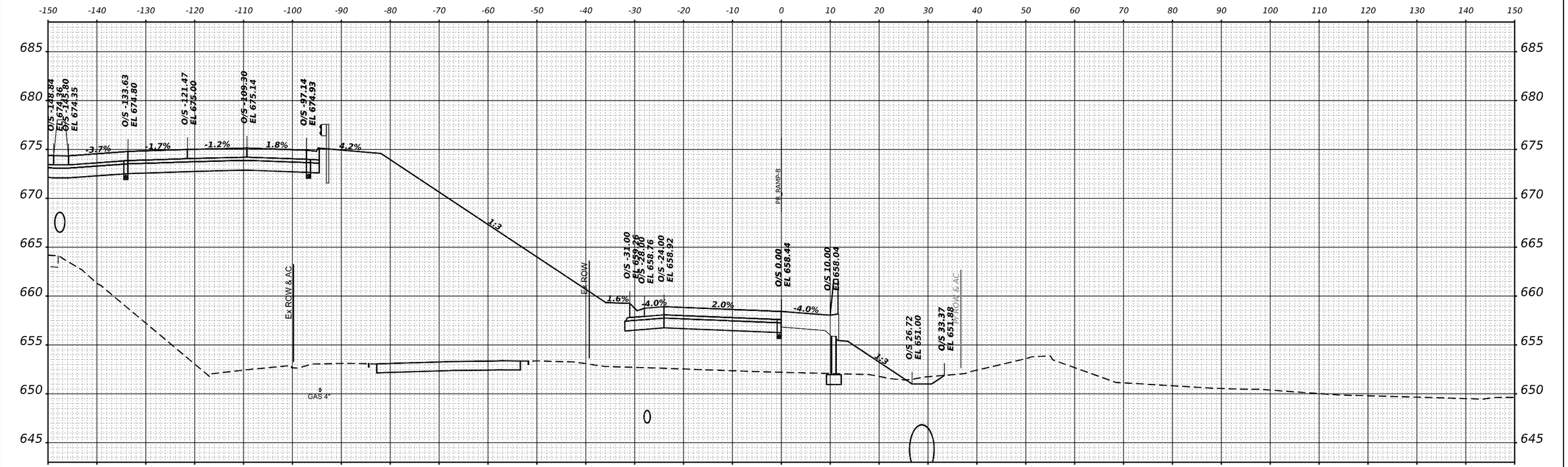

STA 7+50.00

FINAL SURVEY		BY	DATE
NOTE BOOK NO.	SURVEYED		
	PLOTTED		
	TEMPLATE		
	AREAS		
	AREAS CHECKED		

ORIGINAL SURVEY		BY	DATE
NOTE BOOK NO.	SURVEYED		
	PLOTTED		
	TEMPLATE		
	AREAS		
	AREAS CHECKED		

MODEL: XS I-57 SHEET 001
FILE NAME: C:\PW_WORK\EXP-PW.BENTLEY.COM_EXP-PW-01\D0144124\D366863-SHT-XS-RAMPB-007.DGN

exp.

USER NAME = SALASL	DESIGNED - GB	REVISED -	
	DRAWN - GB	REVISED -	
PLOT SCALE = 0.16666633 ' / IN.	CHECKED - DH	REVISED -	
PLOT DATE = 4/23/2026	DATE - 04/22/2026	REVISED -	

STATE OF ILLINOIS
DEPARTMENT OF TRANSPORTATION

CROSS SECTIONS
RAMP B

SCALE: 1"=10' | SHEET . OF SHEETS | STA. 7+50.00 TO STA. 7+50.00

F.A.I RTE.	SECTION	COUNTY	TOTAL SHEETS	SHEET NO.
57	(46-3)R,HBK-1&[(46-3)HB-5]HB-1	KANKAKEE	1183	1073
		CONTRACT NO. 66863		
		ILLINOIS	FED. AID PROJECT	

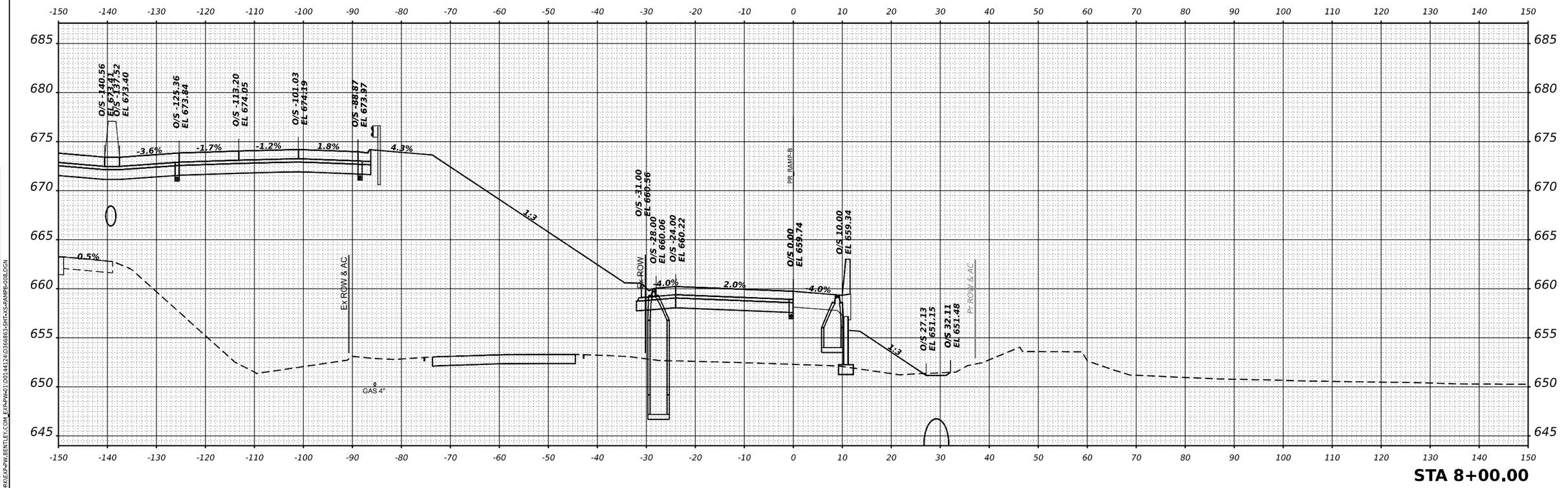

STA 8+00.00

FINAL SURVEY		BY	DATE
NOTE BOOK NO.	SURVEYED		
	PLOTTED		
	TEMPLATE		
	AREAS		
	AREAS CHECKED		

ORIGINAL SURVEY		BY	DATE
NOTE BOOK NO.	SURVEYED		
	PLOTTED		
	TEMPLATE		
	AREAS		
	AREAS CHECKED		

MODEL: XS I-57 SHEET 001
FILE NAME: C:\PW_WORK\EXP-PW.BENTLEY.COM_EXP-PW-01\D0144124\D366863-SHT-XS-RAMPB-008.DGN

exp.

USER NAME = SALASL	DESIGNED - GB	REVISED -	
	DRAWN - GB	REVISED -	
PLOT SCALE = 0.16666633 ' / IN.	CHECKED - DH	REVISED -	
PLOT DATE = 4/23/2026	DATE - 04/22/2026	REVISED -	

STATE OF ILLINOIS
DEPARTMENT OF TRANSPORTATION

CROSS SECTIONS
RAMP B

SCALE: 1"=10' | SHEET . OF SHEETS | STA. 8+00.00 TO STA. 8+00.00

F.A.I RTE.	SECTION	COUNTY	TOTAL SHEETS	SHEET NO.
57	(46-3)R,HBK-1&[(46-3)HB-5]HB-1	KANKAKEE	1183	1074

CONTRACT NO. 66863

ILLINOIS | FED. AID PROJECT

ORIGINAL SURVEY		BY	DATE
NOTE BOOK	SURVEYED		
NO.	PLOTTED		
	TEMPLATE		
	AREAS		
	AREAS CHECKED		

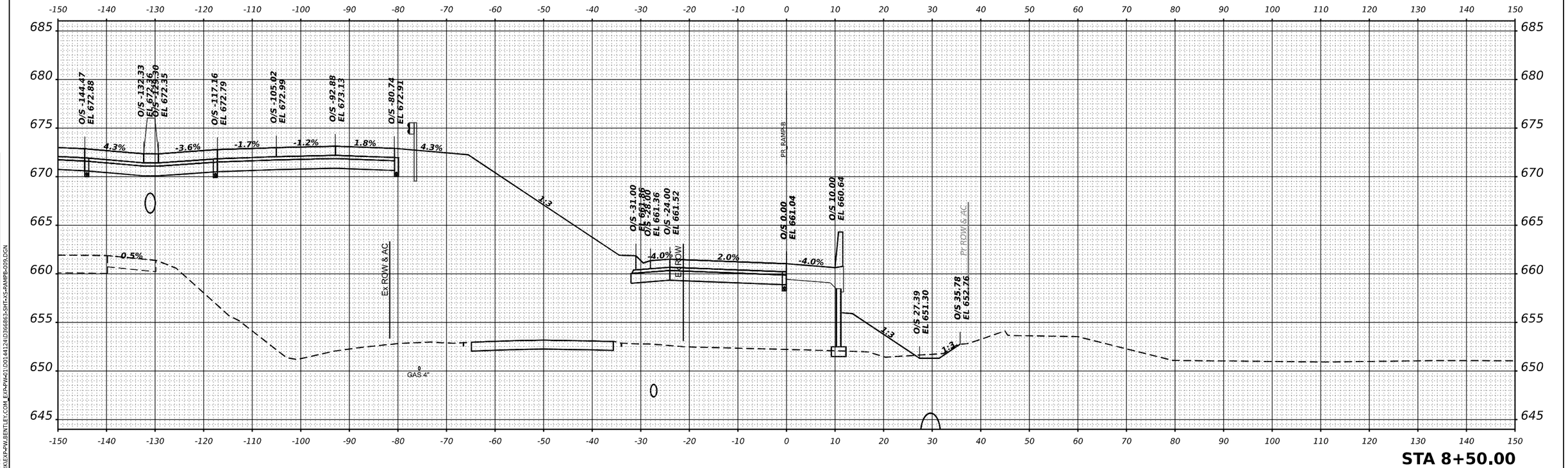

ORIGINAL SURVEY		BY	DATE
NOTE BOOK	SURVEYED		
NO.	PLOTTED		
	TEMPLATE		
	AREAS		
	AREAS CHECKED		

MODEL: XS-57 SHEET 001
FILE NAME: C:\PW_WORK\EXP-PW.BENTLEY.COM_EXP-PW-2\D0144124\D366863-SHT-XS-RAMPB-009.DGN

exp.

USER NAME	= SALASL	DESIGNED	- GB	REVISED	-
		DRAWN	- GB	REVISED	-
PLOT SCALE	= 0.16666633 ' / IN.	CHECKED	- DH	REVISED	-
PLOT DATE	= 4/23/2026	DATE	- 04/22/2026	REVISED	-

STATE OF ILLINOIS
DEPARTMENT OF TRANSPORTATION

CROSS SECTIONS
RAMP B

SCALE: 1"=10' | SHEET . OF SHEETS | STA. 8+50.00 | TO STA. 8+50.00

F.A.I RTE.	SECTION	COUNTY	TOTAL SHEETS	SHEET NO.
57	(46-3)R,HBK-1&[(46-3)HB-5]HB-1	KANKAKEE	1183	1075
		CONTRACT NO. 66863		
		ILLINOIS	FED. AID PROJECT	

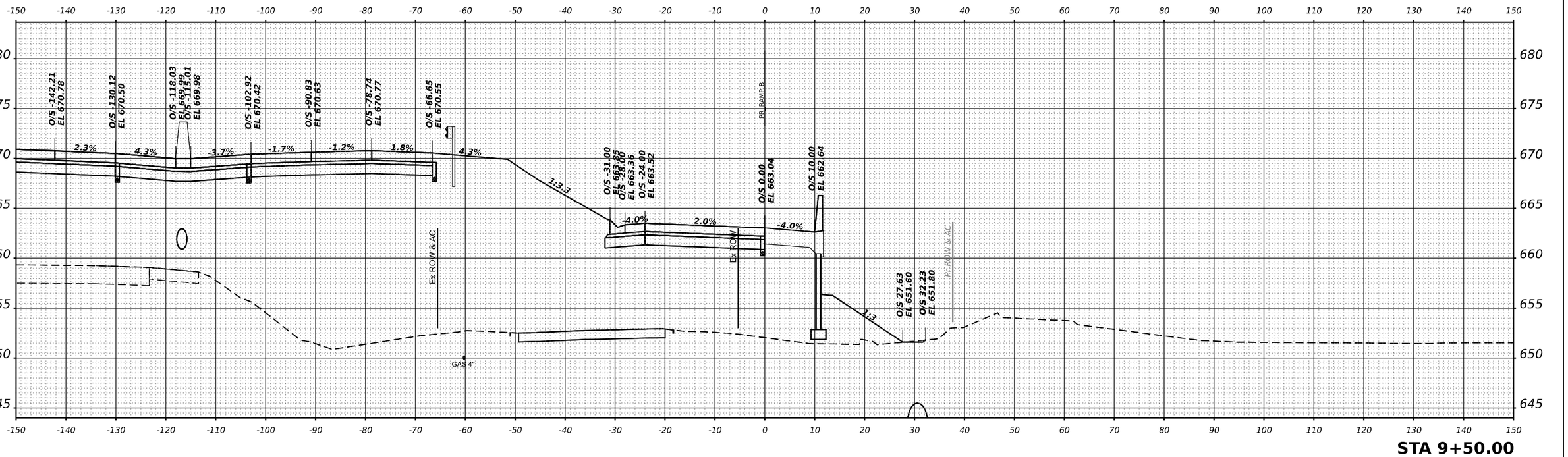

FINAL SURVEY	BY	DATE
SURVEYED		
PLOTTED		
TEMPLATE		
AREAS		
AREAS CHECKED		
NOTE BOOK		
NO.		

ORIGINAL SURVEY	BY	DATE
SURVEYED		
PLOTTED		
TEMPLATE		
AREAS		
AREAS CHECKED		
NOTE BOOK		
NO.		

MODEL: XS-57 SHEET 001
FILE NAME: C:\PW_WORKING\KP-PW.BENTLEY.COM_EXP-PW-01\D0144124\D3366863-SHT-XS-RAMPB-010.DGN

exp.

USER NAME = SALASL		DESIGNED - GB		REVISED -	
		DRAWN - GB		REVISED -	
PLOT SCALE = 0.16666633 ' / IN.		CHECKED - DH		REVISED -	
PLOT DATE = 4/23/2026		DATE - 04/22/2026		REVISED -	

STATE OF ILLINOIS
DEPARTMENT OF TRANSPORTATION

CROSS SECTIONS
RAMP B

SCALE: 1"=10' | SHEET . OF SHEETS | STA. 9+00.00 | TO STA. 9+50.00

F.A.I RTE.	SECTION	COUNTY	TOTAL SHEETS	SHEET NO.
57	(46-3)R,HBK-1&[(46-3)HB-5]HB-1	KANKAKEE	1183	1076
		CONTRACT NO. 66863		
	ILLINOIS	FED. AID PROJECT		

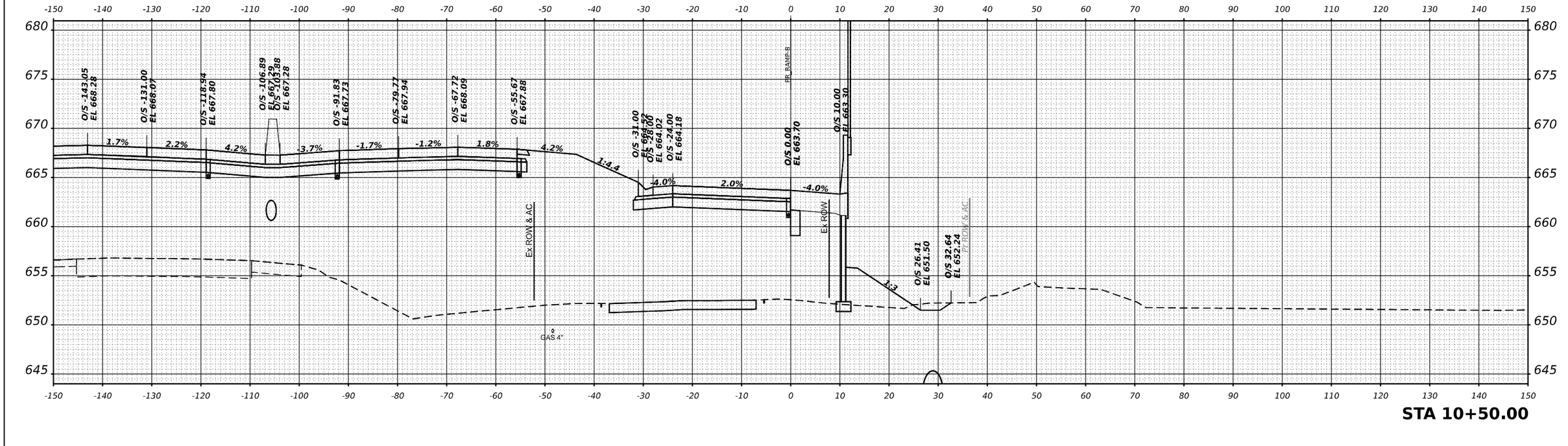

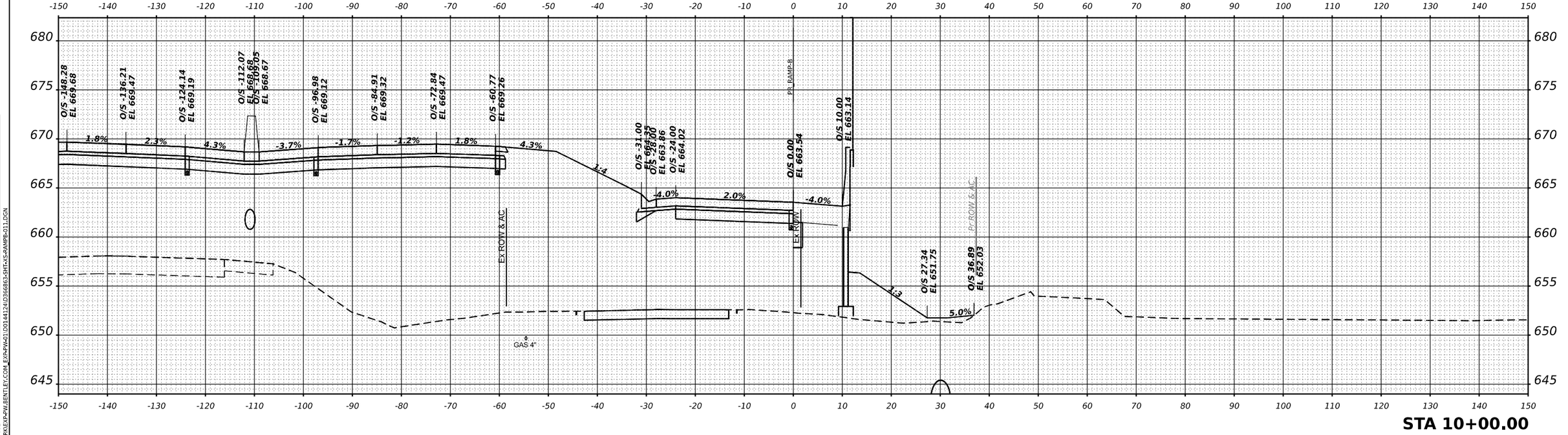

ORIGINAL SURVEY
NOTE BOOK
NO.
SURVEYED
PLOTTED
TEMPLATE
AREAS
AREAS CHECKED
BY
DATE

FINAL SURVEY
NOTE BOOK
NO.
SURVEYED
PLOTTED
TEMPLATE
AREAS
AREAS CHECKED
BY
DATE

MODEL: XS I-57 SHEET 001
FILE NAME: C:\PW_WORKIEXP-PW.BENTLEY.COM_EXP-PW-01\D0144124\D366863\SHT-XS-RAMPB-011.DGN

exp.

USER NAME = SALASL		DESIGNED - GB	REVISED -	
		DRAWN - GB	REVISED -	
PLOT SCALE = 0.16666633 ' / IN.		CHECKED - DH	REVISED -	
PLOT DATE = 4/23/2026		DATE - 04/22/2026	REVISED -	

STATE OF ILLINOIS
DEPARTMENT OF TRANSPORTATION

CROSS SECTIONS
RAMP B

SCALE: 1"=10' | SHEET . OF SHEETS | STA. 10+00.00 | TO STA. 10+50.00

F.A.I RTE.	SECTION	COUNTY	TOTAL SHEETS	SHEET NO.
57	(46-3)R,HBK-1&[(46-3)HB-5]HB-1	KANKAKEE	1183	1077
		CONTRACT NO. 66863		
	ILLINOIS	FED. AID PROJECT		

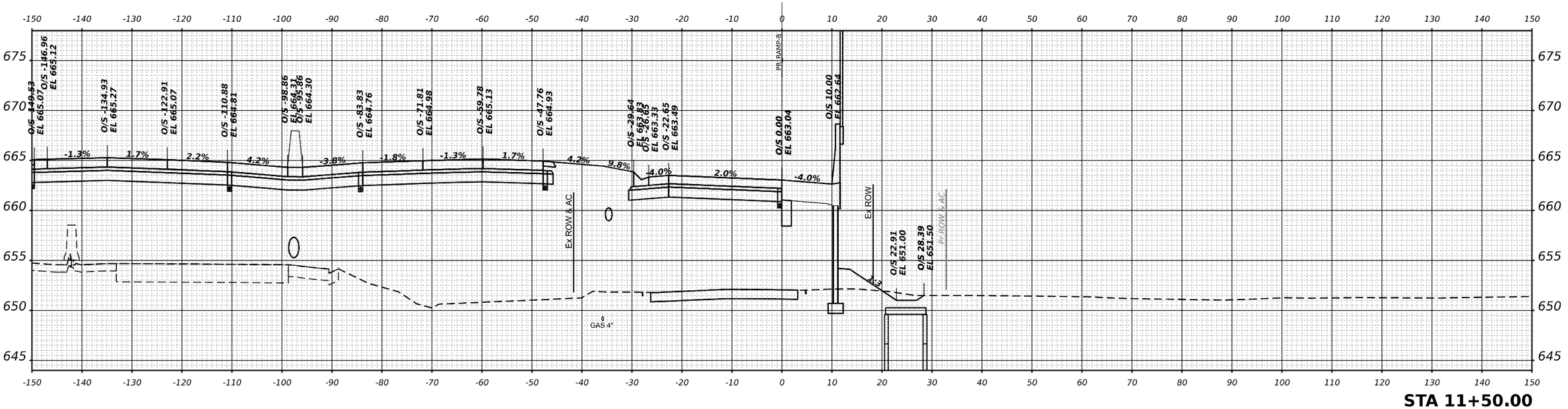

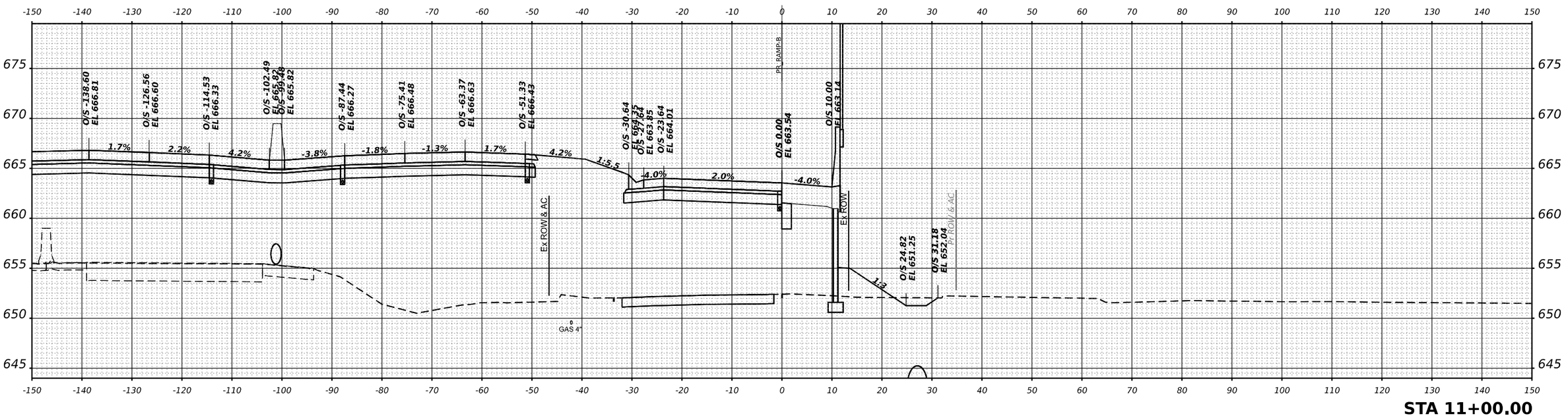

exp.	USER NAME = SALASL	DESIGNED - GB	REVISED -	STATE OF ILLINOIS DEPARTMENT OF TRANSPORTATION	CROSS SECTIONS RAMP B
		DRAWN - GB	REVISED -		
	PLOT SCALE = 0.16666633 ' / IN.	CHECKED - DH	REVISED -		SCALE: 1"=10' SHEET . OF SHEETS STA. 11+00.00 TO STA. 11+50.00
	PLOT DATE = 4/23/2026	DATE - 04/22/2026	REVISED -		

F.A.I RTE.	SECTION	COUNTY	TOTAL SHEETS	SHEET NO.
57	(46-3)R,HBK-1&[(46-3)HB-5]HB-1	KANKAKEE	1183	1078
		CONTRACT NO. 66863		
		ILLINOIS	FED. AID PROJECT	

FINAL SURVEY — NOTE BOOK — NO. — BY — DATE — SURVEYED — PLOTTED — TEMPLATE — AREAS — AREAS CHECKED

ORIGINAL SURVEY — NOTE BOOK — NO. — BY — DATE — SURVEYED — PLOTTED — TEMPLATE — AREAS — AREAS CHECKED

MODEL: XS K57 SHEET 001
FILE NAME: C:\PW_WORK\EXP-PW\BENTLEY.COM_EXP-PW-02\D0141241\D366863-SHT-XS-RAMPB-012.DGN

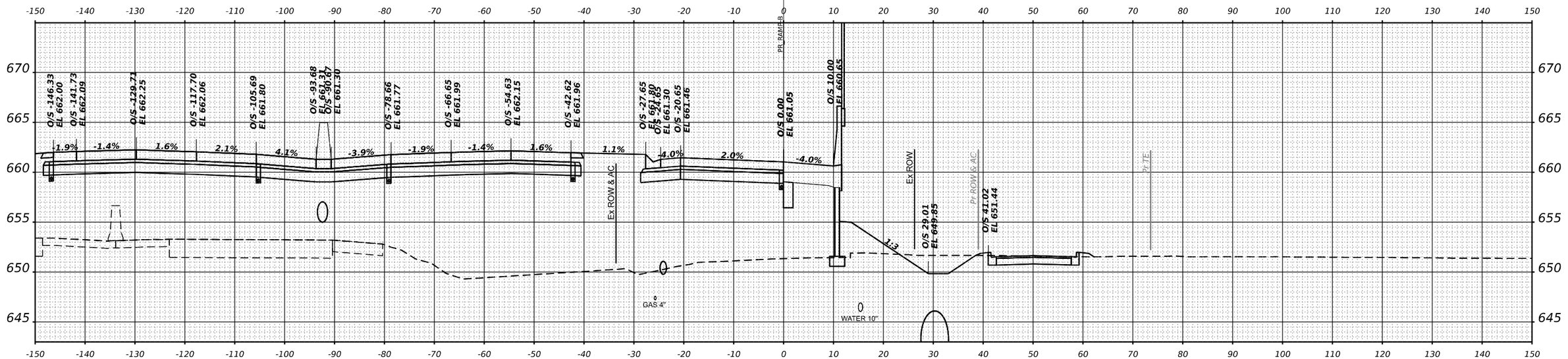

STA 12+50.00

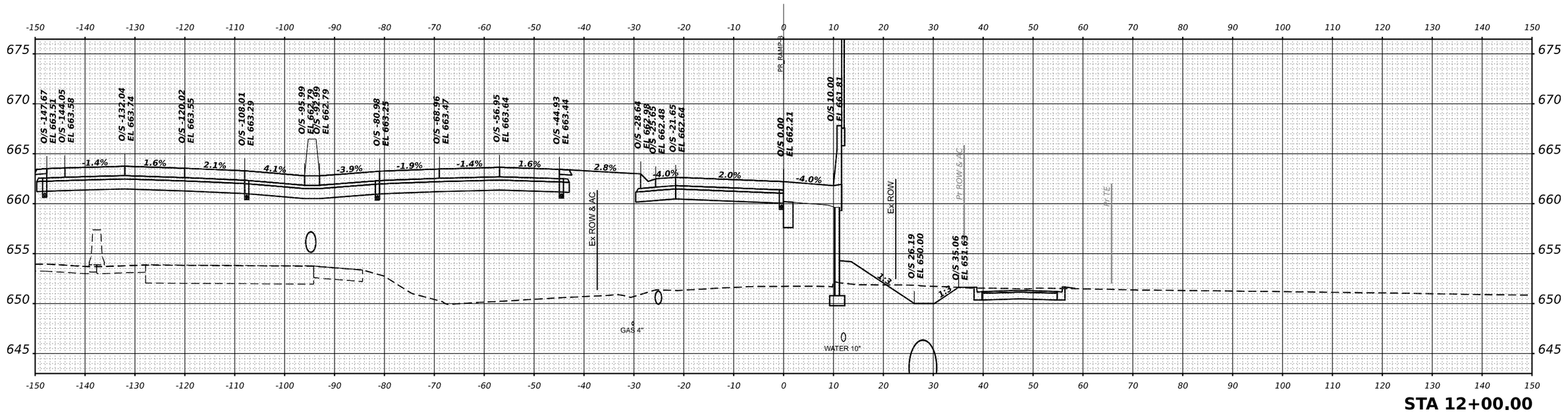

STA 12+00.00

USER NAME = SALASL	DESIGNED - GB	REVISED -	STATE OF ILLINOIS DEPARTMENT OF TRANSPORTATION	CROSS SECTIONS RAMP B	
	DRAWN - GB	REVISED -			
PLOT SCALE = 0.16666633 ' / IN.	CHECKED - DH	REVISED -			
PLOT DATE = 4/23/2026	DATE - 04/22/2026	REVISED -		SCALE: 1"=10' SHEET . OF SHEETS STA. 12+00.00 TO STA. 12+50.00	

F.A.I RTE.	SECTION	COUNTY	TOTAL SHEETS	SHEET NO.
57	(46-3)R,HBK-1&[(46-3)HB-5]HB-1	KANKAKEE	1183	1079
		CONTRACT NO. 66863		
		ILLINOIS FED. AID PROJECT		

FINAL SURVEY — NOTE BOOK NO. — SURVEYED — PLOTTED — TEMPLATE — AREAS — AREAS CHECKED — BY — DATE

ORIGINAL SURVEY — NOTE BOOK NO. — SURVEYED — PLOTTED — TEMPLATE — AREAS — AREAS CHECKED — BY — DATE

MODEL: XS I-57 SHEET 001
FILE NAME: C:\PW_WORK\EXP-PW.BENTLEY.COM_EXP-PW-01\D0144124\D366863-SHT-XS-RAMPB-013.DGN

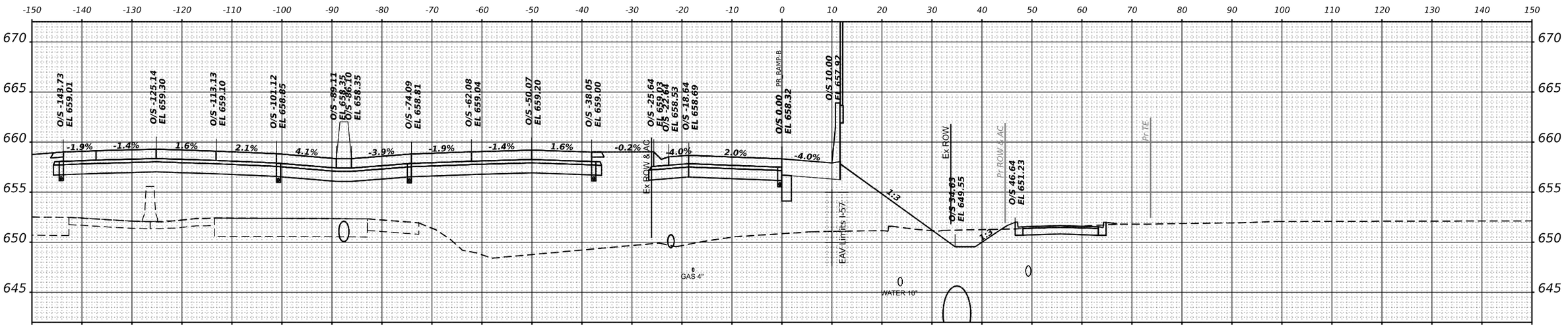

STA 13+50.00

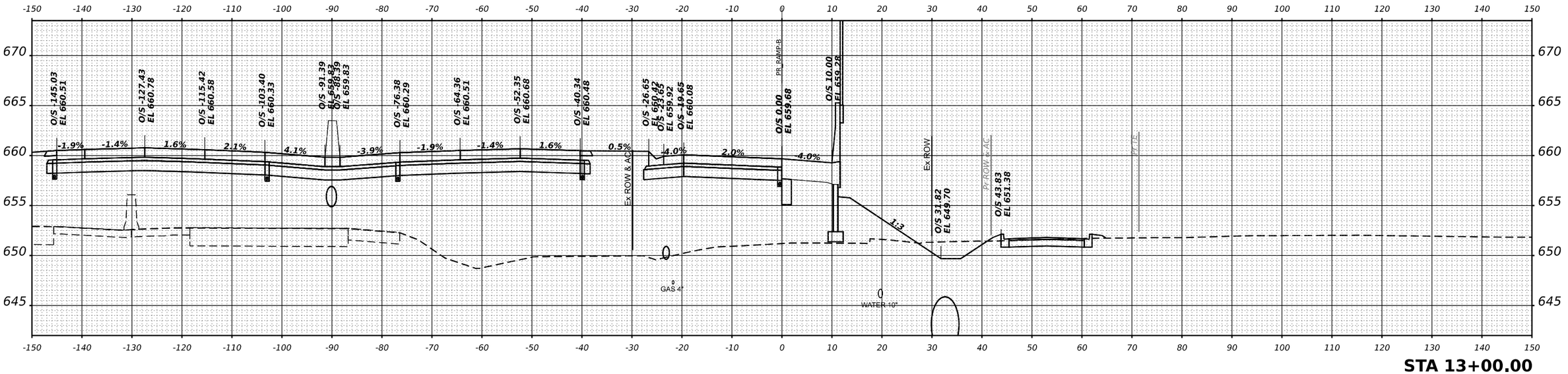

STA 13+00.00

FINAL SURVEY
NOTE BOOK
NO.
BY
DATE
SURVEYED
PLOTTED
TEMPLATE
AREAS
AREAS CHECKED

ORIGINAL SURVEY
NOTE BOOK
NO.
BY
DATE
SURVEYED
PLOTTED
TEMPLATE
AREAS
AREAS CHECKED

MODEL: XS I-57 SHEET #01
FILE NAME: C:\PW_WORK\EXP-PW.BENTLEY.COM_EXP-PW2\D0144124\D3668863-SHT-XS-RAMPB-014.DGN

exp.

USER NAME = SALASL	DESIGNED - GB	REVISED -	
	DRAWN - GB	REVISED -	
PLOT SCALE = 0.16666633 ' / IN.	CHECKED - DH	REVISED -	
PLOT DATE = 4/23/2026	DATE - 04/22/2026	REVISED -	

STATE OF ILLINOIS
DEPARTMENT OF TRANSPORTATION

CROSS SECTIONS
RAMP B

SCALE: 1"=10' | SHEET . OF SHEETS | STA. 13+00.00 | TO STA. 13+50.00

F.A.I RTE.	SECTION	COUNTY	TOTAL SHEETS	SHEET NO.
57	(46-3)R,HBK-1&[(46-3)HB-5]HB-1	KANKAKEE	1183	1080
		CONTRACT NO. 66863		
		ILLINOIS	FED. AID PROJECT	

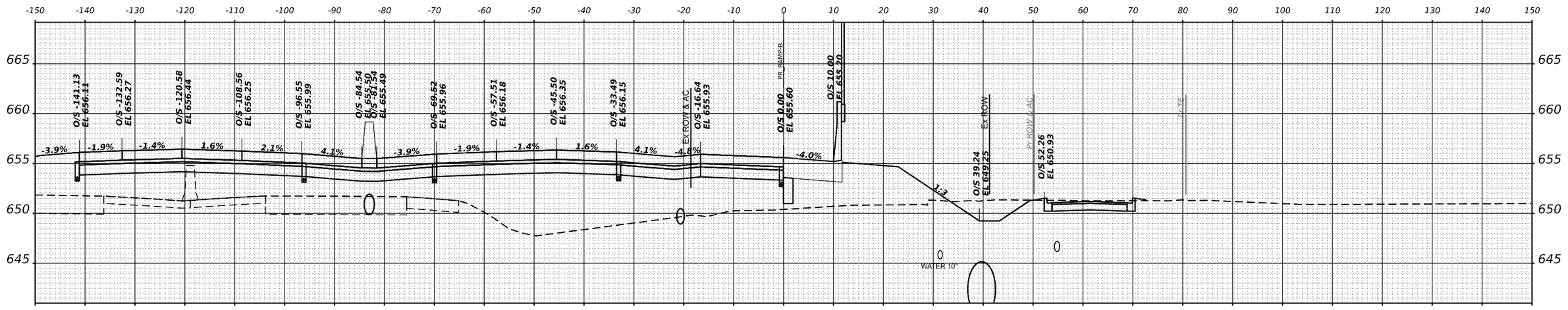

STA 14+50.00

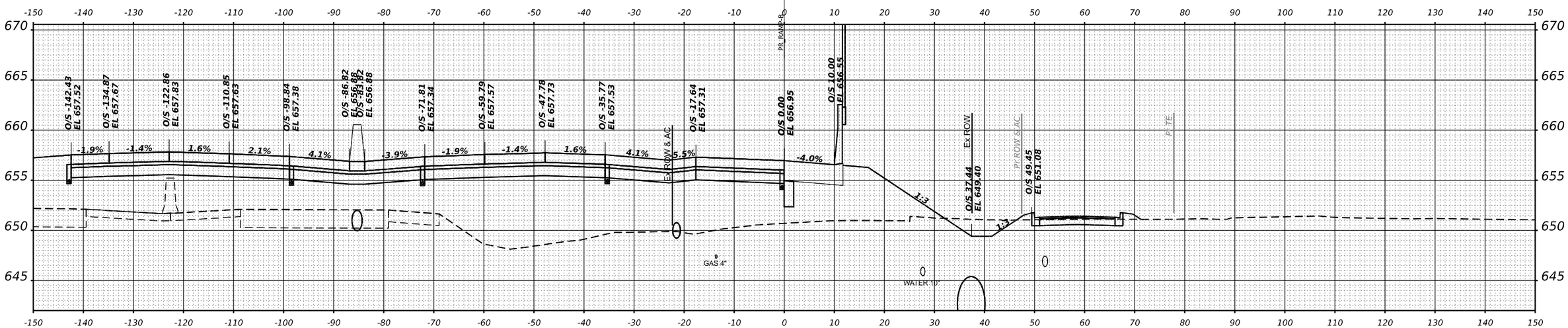

STA 14+00.00

USER NAME = SALASL	DESIGNED - GB	REVISED -	
	DRAWN - GB	REVISED -	
PLOT SCALE = 0.16666633 ' / IN.	CHECKED - DH	REVISED -	
PLOT DATE = 4/23/2026	DATE - 04/22/2026	REVISED -	

exp.

STATE OF ILLINOIS
DEPARTMENT OF TRANSPORTATION

CROSS SECTIONS
RAMP B

SCALE: 1"=10' | SHEET . OF SHEETS | STA. 14+00.00 TO STA. 14+50.00

F.A.I RTE.	SECTION	COUNTY	TOTAL SHEETS	SHEET NO.
57	(46-3)R,HBK-1&[(46-3)HB-5]HB-1	KANKAKEE	1183	1081
		CONTRACT NO. 66863		
		ILLINOIS	FED. AID PROJECT	

FINAL SURVEY | NOTE BOOK NO. | SURVEYED | PLOTTED | TEMPLATE | AREAS | AREAS CHECKED | BY | DATE

ORIGINAL SURVEY | NOTE BOOK NO. | SURVEYED | PLOTTED | TEMPLATE | AREAS | AREAS CHECKED | BY | DATE

MODEL: XS I-57 SHEET 001
FILE NAME: C:\PW_WORK\EXP-PW.BENTLEY.COM_EXP-PW-01\D0144124\D366863-SHT-XS-RAMPB-015.DGN

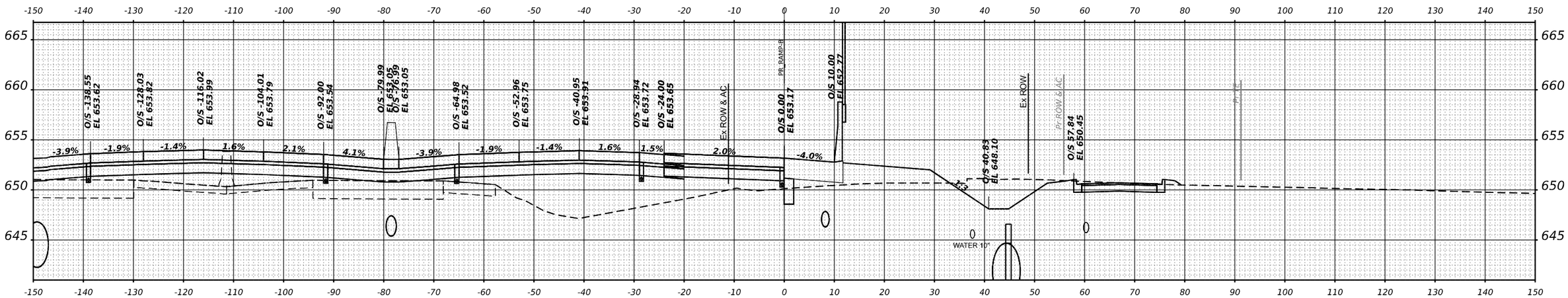

STA 15+50.00

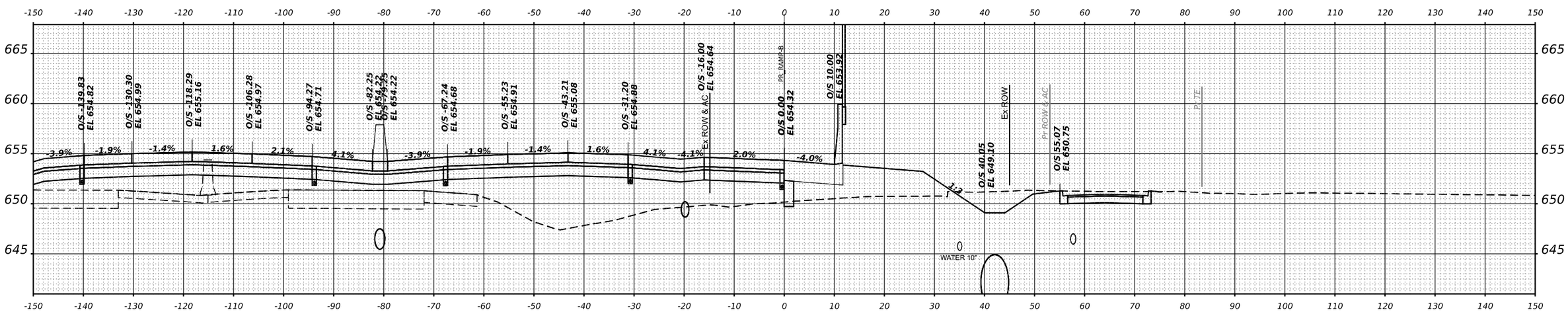

STA 15+00.00

FINAL SURVEY		BY	DATE
NOTE BOOK	SURVEYED		
NO.	PLOTTED		
	TEMPLATE		
	AREAS		
	AREAS CHECKED		

ORIGINAL SURVEY		BY	DATE
NOTE BOOK	SURVEYED		
NO.	PLOTTED		
	TEMPLATE		
	AREAS		
	AREAS CHECKED		

MODEL: XS I-57 SHEET 001
FILE NAME: C:\PW_WORK\EXP-PW.BENTLEY.COM_EXP-PW-01\D0144124\D366863-SHT-XS-RAMPB-016.DGN

exp.

USER NAME = SALASL	DESIGNED - GB	REVISED -
	DRAWN - GB	REVISED -
PLOT SCALE = 0.16666633 ' / IN.	CHECKED - DH	REVISED -
PLOT DATE = 4/23/2026	DATE - 04/22/2026	REVISED -

STATE OF ILLINOIS
DEPARTMENT OF TRANSPORTATION

CROSS SECTIONS
RAMP B

SCALE: 1"=10' | SHEET . OF SHEETS | STA. 15+00.00 TO STA. 15+50.00

F.A.I RTE.	SECTION	COUNTY	TOTAL SHEETS	SHEET NO.
57	(46-3)R,HBK-1&[(46-3)HB-5]HB-1	KANKAKEE	1183	1082

CONTRACT NO. 66863

ILLINOIS | FED. AID PROJECT

FINAL SURVEY		BY	DATE
	SURVEYED		
	PLOTTED		
NOTE BOOK	TEMPLATE		
	AREAS		
NO.	AREAS CHECKED		

ORIGINAL SURVEY		BY	DATE
	SURVEYED		
	PLOTTED		
NOTE BOOK	TEMPLATE		
	AREAS		
NO.	AREAS CHECKED		

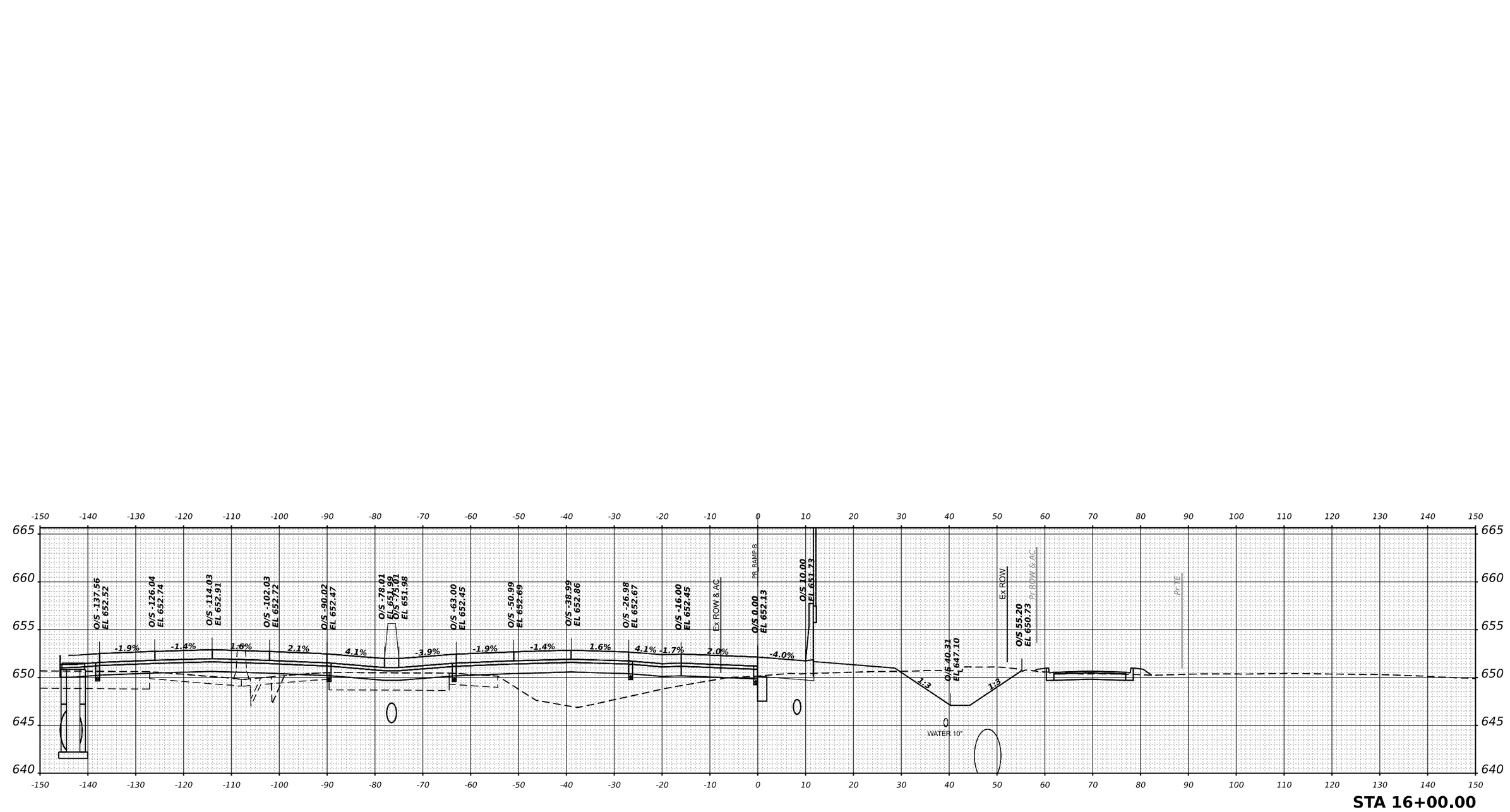

STA 16+00.00

MODEL: XS I-57 SHEET 001
FILE NAME: C:\PW_WORKIEXP-PW.BENTLEY.COM_EXP-PW-01\D0144124\D3668863-SHT-XS-RAMPB-017.DGN

USER NAME = SALASL	DESIGNED - GB	REVISED -	**STATE OF ILLINOIS**	**CROSS SECTIONS**
	DRAWN - GB	REVISED -	**DEPARTMENT OF TRANSPORTATION**	**RAMP B**
PLOT SCALE = 0.16666633 ' / IN.	CHECKED - DH	REVISED -		SCALE: 1"=10' SHEET . OF SHEETS STA. 16+00.00 TO STA. 16+00.00
PLOT DATE = 4/23/2026	DATE - 04/22/2026	REVISED -		

F.A.I RTE.	SECTION	COUNTY	TOTAL SHEETS	SHEET NO.
57	(46-3)R,HBK-1&[(46-3)HB-5]HB-1	KANKAKEE	1183	1083
		CONTRACT NO. 66863		
	ILLINOIS	FED. AID PROJECT		

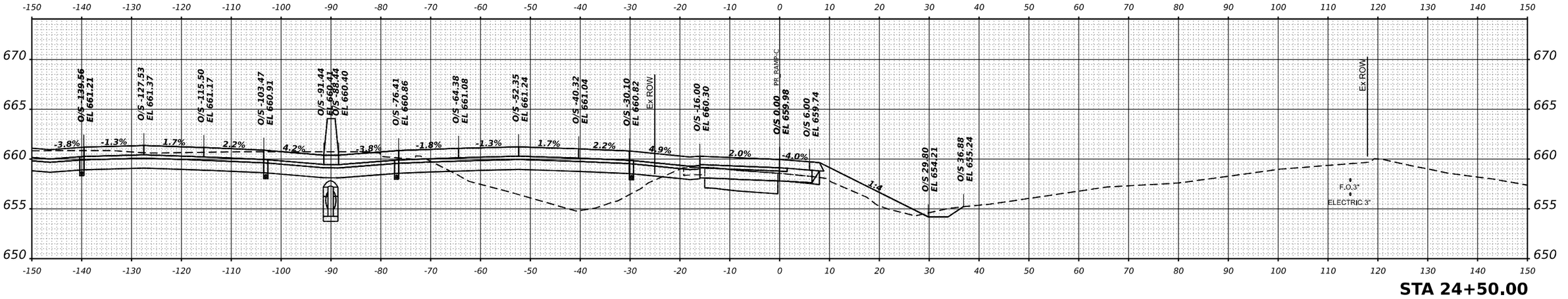

STA 24+50.00

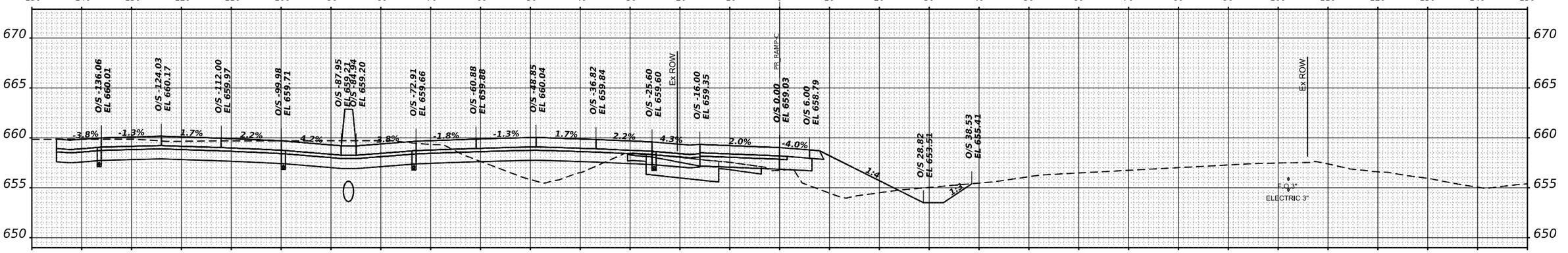

STA 24+00.00

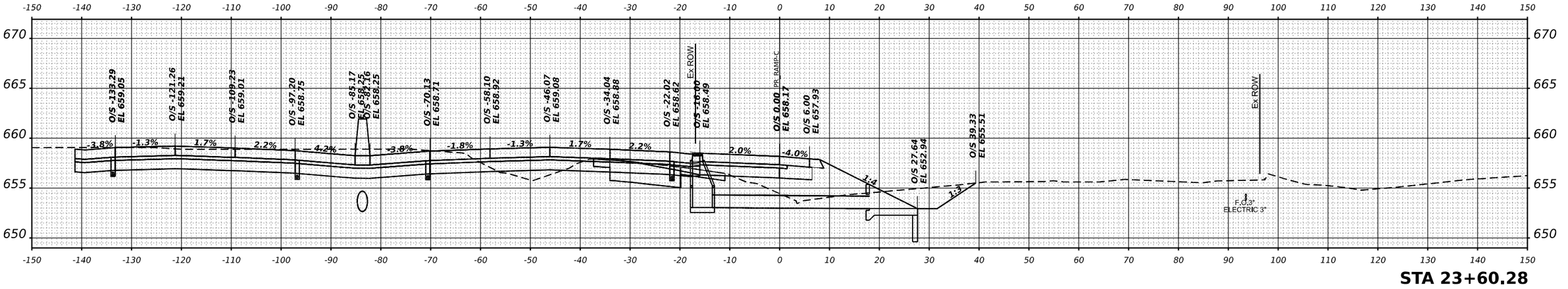

STA 23+60.28

exp.	USER NAME = SALASL	DESIGNED - GB	REVISED -	**STATE OF ILLINOIS** **DEPARTMENT OF TRANSPORTATION**	**CROSS SECTIONS** **RAMP C**
		DRAWN - GB	REVISED -		
	PLOT SCALE = 0.16666633 ' / IN.	CHECKED - DH	REVISED -		SCALE: 1"=10' | SHEET . OF SHEETS | STA. 23+60.28 TO STA. 24+50.00
	PLOT DATE = 4/23/2026	DATE - 04/22/2026	REVISED -		

F.A.I RTE.	SECTION	COUNTY	TOTAL SHEETS	SHEET NO.
57	(46-3)R,HBK-1&[(46-3)HB-5]HB-1	KANKAKEE	1183	1084
		CONTRACT NO. 66863		
	ILLINOIS | FED. AID PROJECT			

FINAL SURVEY — NOTE BOOK — NO. — BY — DATE — SURVEYED — PLOTTED — TEMPLATE — AREAS — AREAS CHECKED

ORIGINAL SURVEY — NOTE BOOK — NO. — BY — DATE — SURVEYED — PLOTTED — TEMPLATE — AREAS — AREAS CHECKED

MODEL: XS I-57 SHEET 001
FILE NAME: C:\PW_WORK\EXP-PW.BENTLEY.COM_EX\PW-01\D0144124\D3668863-SHT-XS-RAMP-C-001.DGN

FINAL SURVEY		BY	DATE
NOTE BOOK	SURVEYED		
	PLOTTED		
	TEMPLATE		
	AREAS		
NO.	AREAS CHECKED		

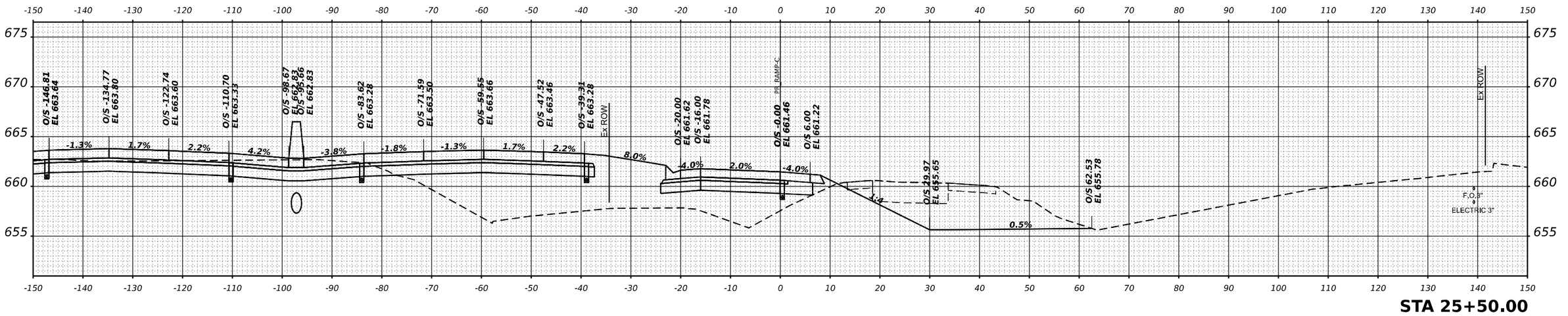

STA 25+50.00

ORIGINAL SURVEY		BY	DATE
NOTE BOOK	SURVEYED		
	PLOTTED		
	TEMPLATE		
	AREAS		
NO.	AREAS CHECKED		

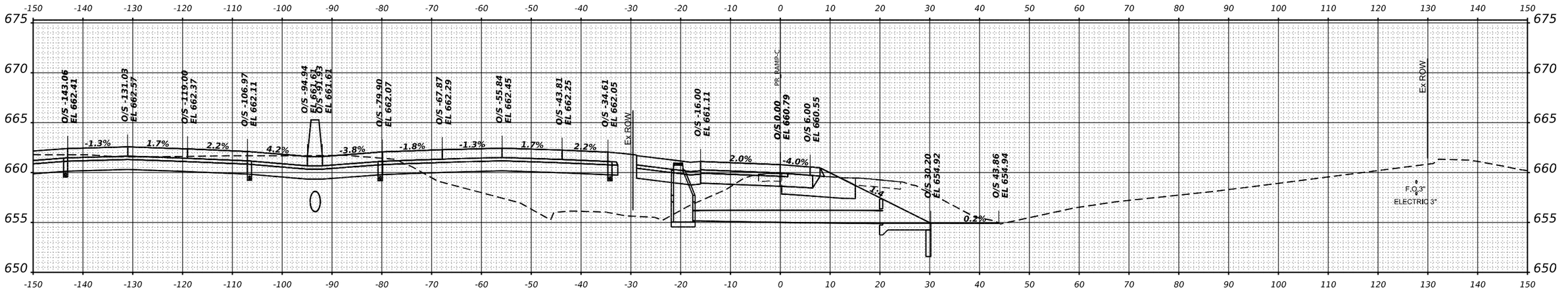

STA 25+00.00

MODEL: XS I-57 SHEET 001
FILE NAME: C:\PW_WORK\EXP-PW.BENTLEY.COM_EXP-PW-01\D0144124\D366863-SHT-XS-RAMPC-002.DGN

exp.

USER NAME = SALASL	DESIGNED - GB	REVISED -
	DRAWN - GB	REVISED -
PLOT SCALE = 0.16666633 ' / IN.	CHECKED - DH	REVISED -
PLOT DATE = 4/23/2026	DATE - 04/22/2026	REVISED -

STATE OF ILLINOIS
DEPARTMENT OF TRANSPORTATION

CROSS SECTIONS
RAMP C

SCALE: 1"=10' | SHEET . OF SHEETS | STA. 25+00.00 TO STA. 25+50.00

F.A.I RTE.	SECTION	COUNTY	TOTAL SHEETS	SHEET NO.
57	(46-3)R,HBK-1&[(46-3)HB-5]HB-1	KANKAKEE	1183	1085
		CONTRACT NO. 66863		
		ILLINOIS	FED. AID PROJECT	

FINAL SURVEY		BY	DATE
NOTE BOOK	SURVEYED		
NO.	PLOTTED		
	TEMPLATE		
	AREAS		
	AREAS CHECKED		

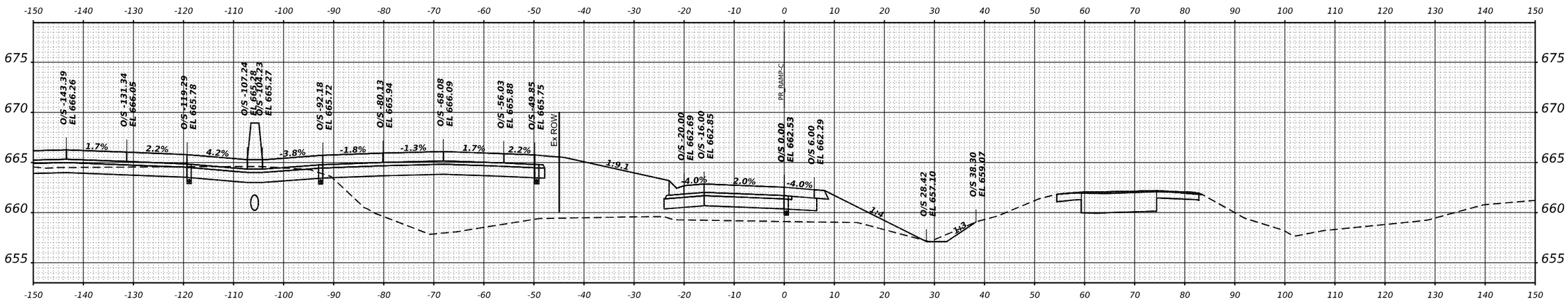

STA 26+50.00

ORIGINAL SURVEY		BY	DATE
NOTE BOOK	SURVEYED		
NO.	PLOTTED		
	TEMPLATE		
	AREAS		
	AREAS CHECKED		

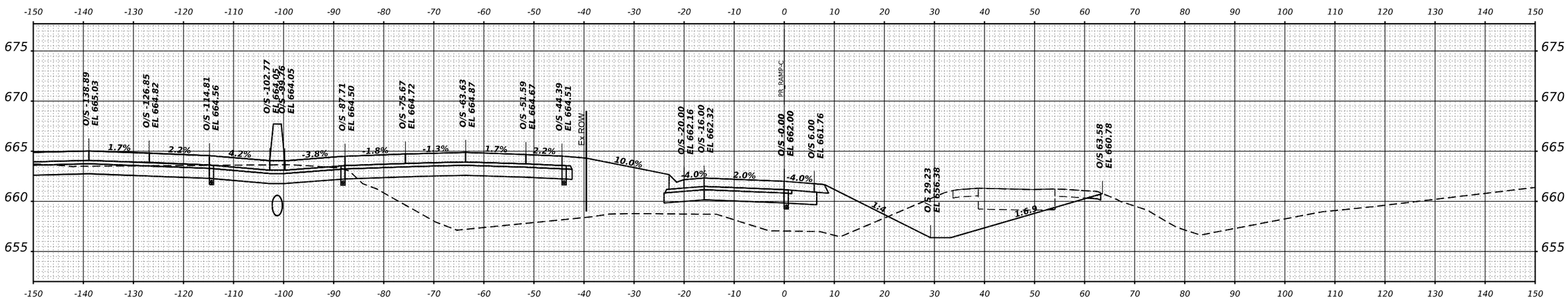

STA 26+00.00

MODEL: XS I-57 SHEET 001
FILE NAME: C:\PW_WORK\EXP-PW.BENTLEY.COM_EXP-PW-01\D0144124\D366863-SHT-XS-RAMPC-003.DGN

exp.	USER NAME = SALASL	DESIGNED - GB	REVISED -
		DRAWN - GB	REVISED -
	PLOT SCALE = 0.16666633 ' / IN.	CHECKED - DH	REVISED -
	PLOT DATE = 4/23/2026	DATE - 04/22/2026	REVISED -

STATE OF ILLINOIS
DEPARTMENT OF TRANSPORTATION

CROSS SECTIONS
RAMP C

SCALE: 1"=10' | SHEET . OF SHEETS | STA. 26+00.00 TO STA. 26+50.00

F.A.I RTE.	SECTION	COUNTY	TOTAL SHEETS	SHEET NO.
57	(46-3)R,HBK-1&[(46-3)HB-5]HB-1	KANKAKEE	1183	1086

CONTRACT NO. 66863

ILLINOIS | FED. AID PROJECT

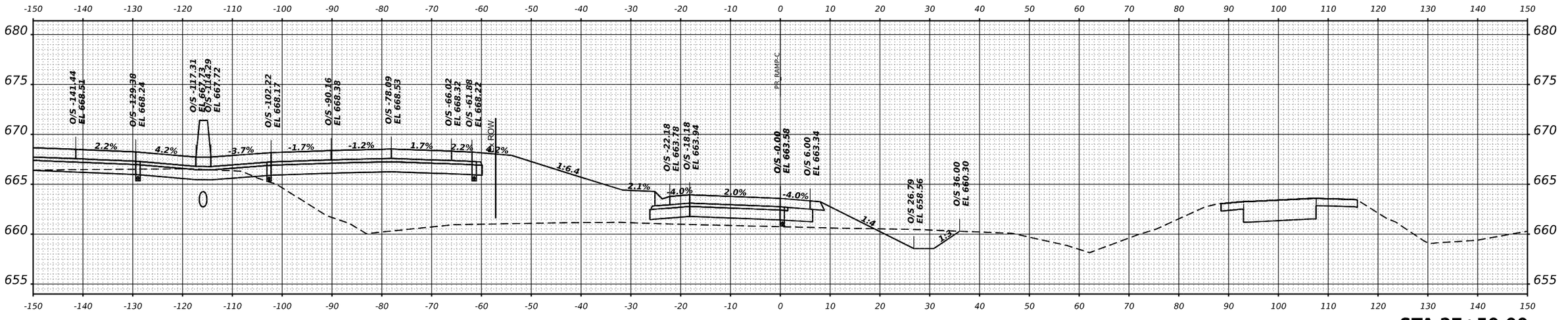

exp.	USER NAME = SALASL	DESIGNED - GB	REVISED -	STATE OF ILLINOIS DEPARTMENT OF TRANSPORTATION	CROSS SECTIONS RAMP C
		DRAWN - GB	REVISED -		
	PLOT SCALE = 0.16666633 ' / IN.	CHECKED - DH	REVISED -		SCALE: 1"=10' SHEET . OF SHEETS STA. 27+00.00 TO STA. 27+50.00
	PLOT DATE = 4/23/2026	DATE - 04/22/2026	REVISED -		

F.A.I RTE.	SECTION	COUNTY	TOTAL SHEETS	SHEET NO.
57	(46-3)R,HBK-1&[(46-3)HB-5]HB-1	KANKAKEE	1183	1087
		CONTRACT NO. 66863		
	ILLINOIS	FED. AID PROJECT		

FINAL SURVEY — NOTE BOOK — NO. — SURVEYED — PLOTTED — TEMPLATE — AREAS — AREAS CHECKED — BY — DATE

ORIGINAL SURVEY — NOTE BOOK — NO. — SURVEYED — PLOTTED — TEMPLATE — AREAS — AREAS CHECKED — BY — DATE

MODEL: XS I-57 SHEET 001
FILE NAME: C:\PW_WORKEXP-PW.BENTLEY.COM_EXP-PW-01\D0144124\D366863-SHT-XS-RAMPC-004.DGN

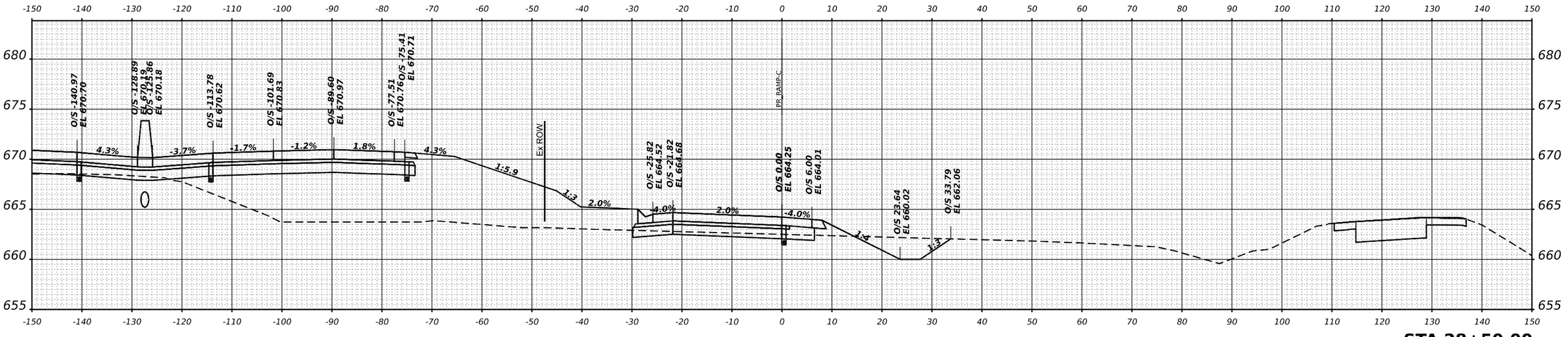

STA 28+50.00

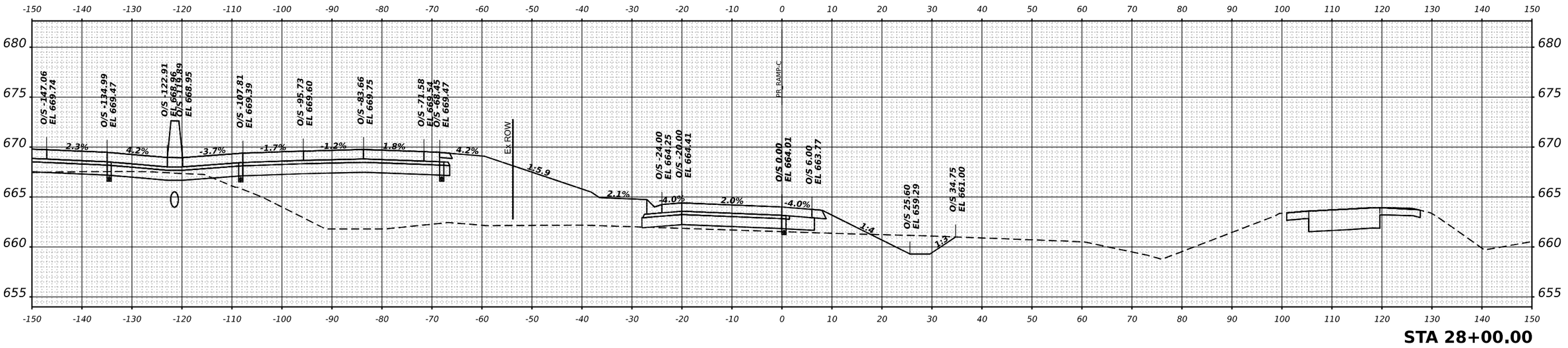

STA 28+00.00

FINAL SURVEY	BY	DATE
SURVEYED		
PLOTTED		
TEMPLATE		
AREAS		
AREAS CHECKED		
NOTE BOOK		
NO.		

ORIGINAL SURVEY	BY	DATE
SURVEYED		
PLOTTED		
TEMPLATE		
AREAS		
AREAS CHECKED		
NOTE BOOK		
NO.		

MODEL: XS-I-57 SHEET 001
FILE NAME: C:\PW_WORKEXP-PW.BENTLEY.COM_EXP\PW-01\D0144124\D3668635-SHT-XS-RAMPC-005.DGN

exp.

USER NAME = SALASL		DESIGNED - GB		REVISED -	
		DRAWN - GB		REVISED -	
PLOT SCALE = 0.16666633 ' / IN.		CHECKED - DH		REVISED -	
PLOT DATE = 4/23/2026		DATE - 04/22/2026		REVISED -	

STATE OF ILLINOIS
DEPARTMENT OF TRANSPORTATION

CROSS SECTIONS
RAMP C

SCALE: 1"=10' | SHEET . OF SHEETS | STA. 28+00.00 | TO STA. 28+50.00

F.A.I RTE.	SECTION	COUNTY	TOTAL SHEETS	SHEET NO.
57	(46-3)R,HBK-1&[(46-3)HB-5]HB-1	KANKAKEE	1183	1088
		CONTRACT NO. 66863		
	ILLINOIS	FED. AID PROJECT		

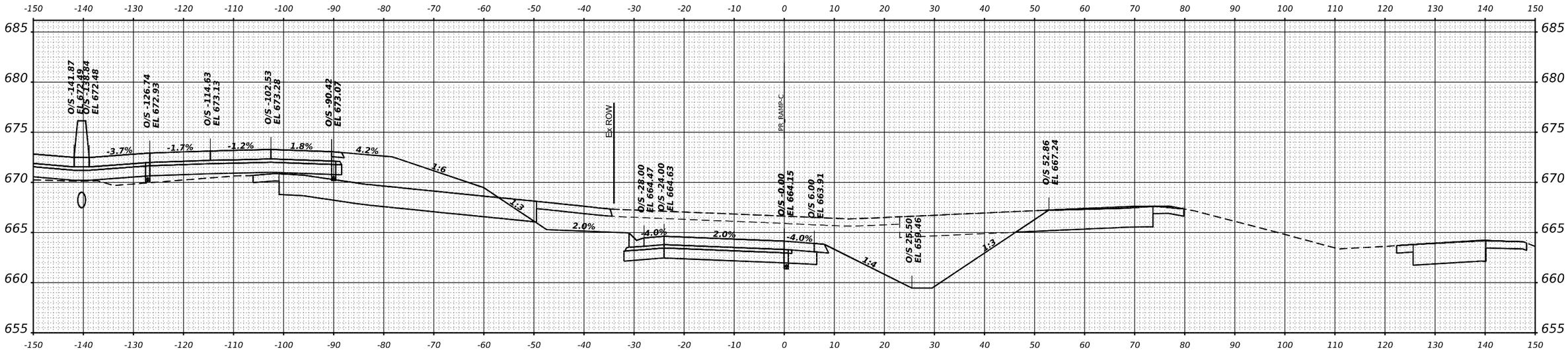

STA 29+50.00

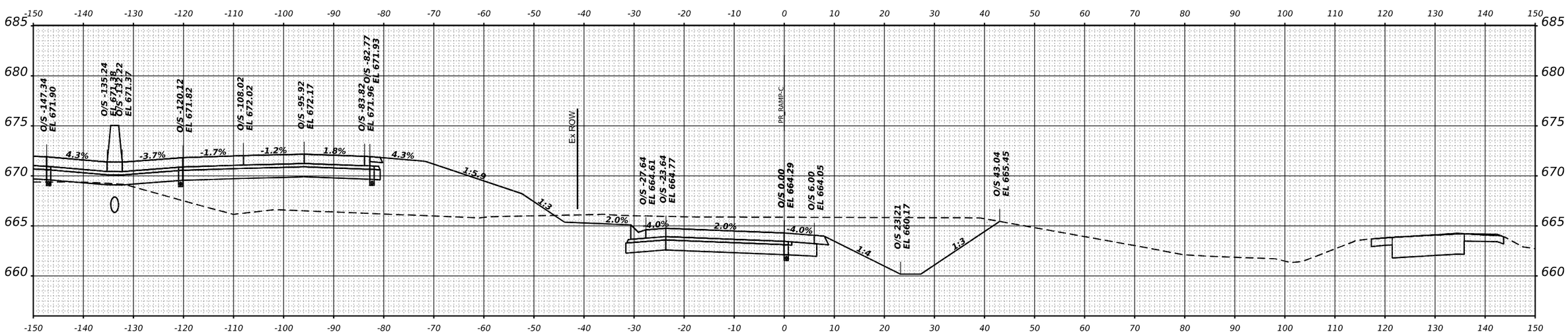

STA 29+00.00

FINAL SURVEY | NOTE BOOK | NO. | SURVEYED | PLOTTED | TEMPLATE | AREAS | AREAS CHECKED | BY | DATE

ORIGINAL SURVEY | NOTE BOOK | NO. | SURVEYED | PLOTTED | TEMPLATE | AREAS | AREAS CHECKED | BY | DATE

MODEL: XS I-57 SHEET 001
FILE NAME: C:\PW_WORK\EXP-PW.BENTLEY.COM_EXP-PW-01\D0144124\D366863-SHT-XS-RAMPC-006.DGN

exp.

USER NAME = SALASL	DESIGNED - GB	REVISED -	
	DRAWN - GB	REVISED -	
PLOT SCALE = 0.16666633 ' / IN.	CHECKED - DH	REVISED -	
PLOT DATE = 4/23/2026	DATE - 04/22/2026	REVISED -	

STATE OF ILLINOIS
DEPARTMENT OF TRANSPORTATION

CROSS SECTIONS
RAMP C

SCALE: 1"=10' | SHEET . OF SHEETS | STA. 29+00.00 TO STA. 29+50.00

F.A.I RTE.	SECTION	COUNTY	TOTAL SHEETS	SHEET NO.
57	(46-3)R,HBK-1&[(46-3)HB-5]HB-1	KANKAKEE	1183	1089

CONTRACT NO. 66863

ILLINOIS | FED. AID PROJECT

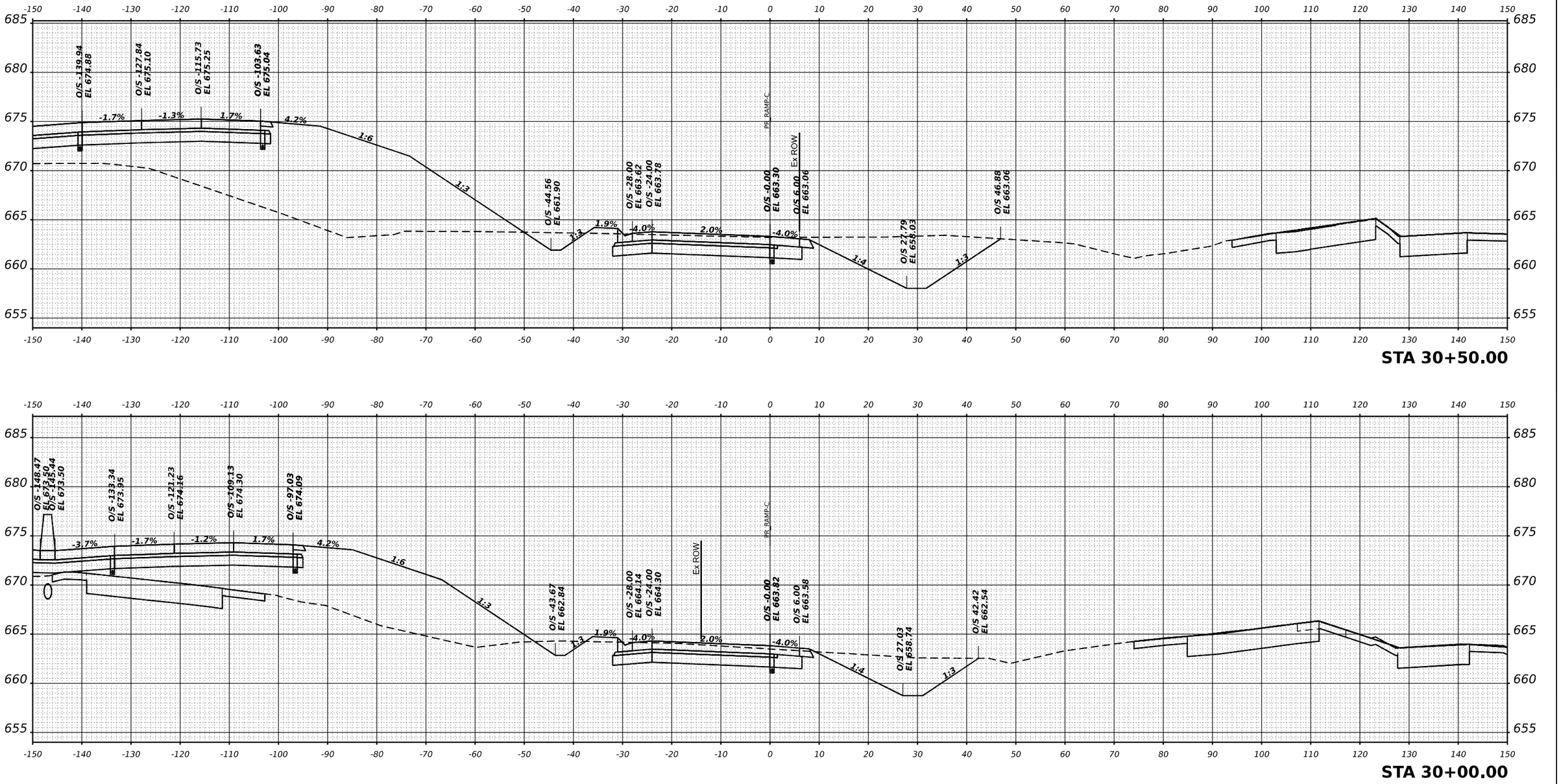

FINAL SURVEY / ORIGINAL SURVEY
NOTE BOOK
NO.
SURVEYED
PLOTTED
TEMPLATE
AREAS
AREAS CHECKED
BY
DATE

MODEL: XS I-57 SHEET 001
FILE NAME: C:\PW_WORK\EXP-PW-ED\D0144124\D366863-SHT-XS-RAMP-C-007.DGN

exp.

USER NAME = SALASL		DESIGNED - GB	REVISED -	
		DRAWN - GB	REVISED -	
PLOT SCALE = 0.16666633 ' / IN.		CHECKED - DH	REVISED -	
PLOT DATE = 4/23/2026		DATE - 04/22/2026	REVISED -	

STATE OF ILLINOIS
DEPARTMENT OF TRANSPORTATION

CROSS SECTIONS
RAMP C

SCALE: 1"=10' | SHEET . OF SHEETS | STA. 30+00.00 | TO STA. 30+50.00

F.A.I RTE.	SECTION	COUNTY	TOTAL SHEETS	SHEET NO.
57	(46-3)R,HBK-1&[(46-3)HB-5]HB-1	KANKAKEE	1183	1090
		CONTRACT NO. 66863		
	ILLINOIS	FED. AID PROJECT		

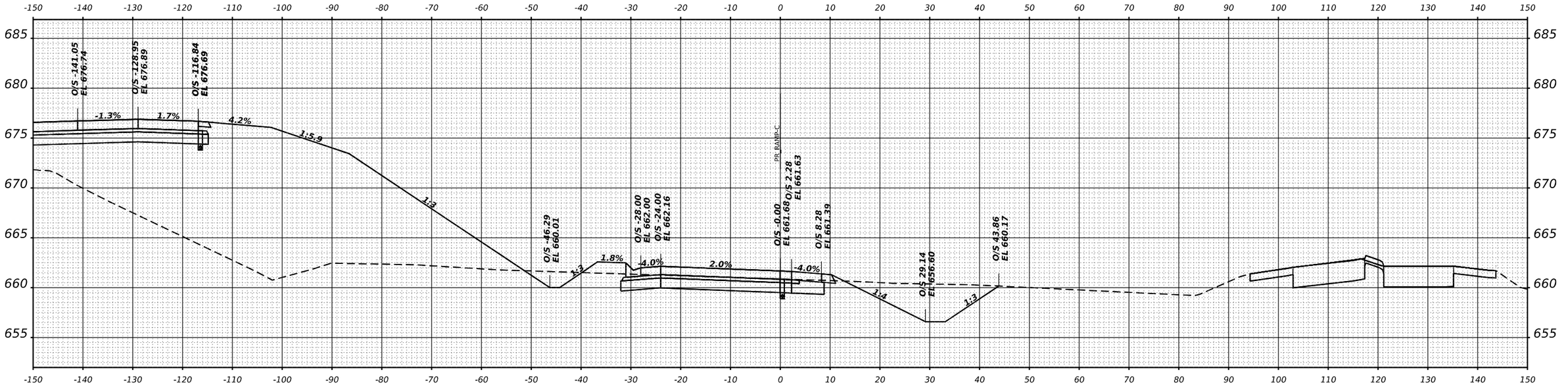

STA 31+50.00

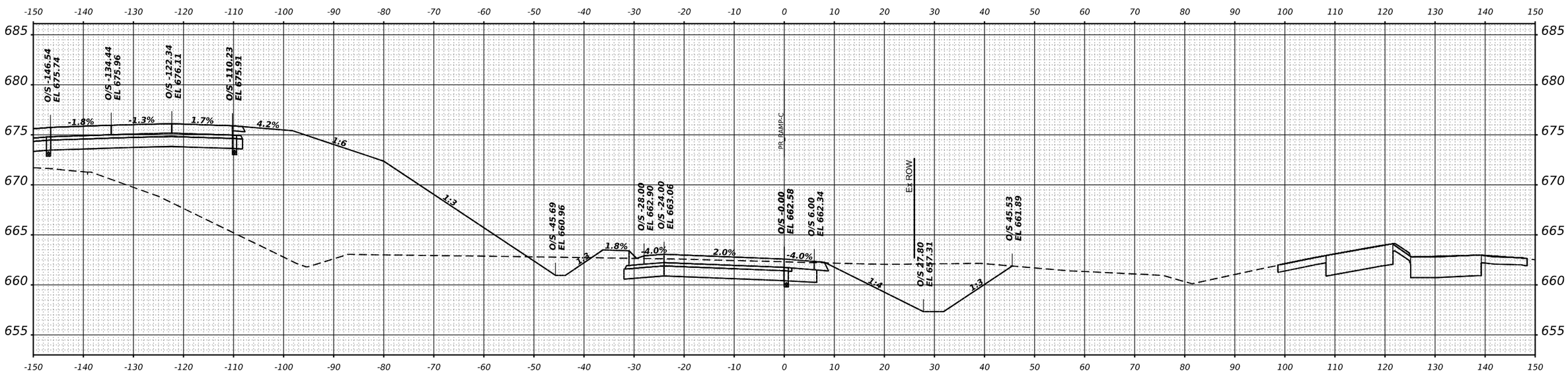

STA 31+00.00

FINAL SURVEY | NOTE BOOK | NO. | SURVEYED | PLOTTED | TEMPLATE | AREAS | AREAS CHECKED | BY | DATE

ORIGINAL SURVEY | NOTE BOOK | NO. | SURVEYED | PLOTTED | TEMPLATE | AREAS | AREAS CHECKED | BY | DATE

MODEL: XS I-57 SHEET 001
FILE NAME: C:\PW_WORK\EXP-PW.BENTLEY.COM_EXP-PW-01\D0144124\D366863-SHT-XS-RAMPC-008.DGN

exp.

USER NAME = SALASL	DESIGNED - GB	REVISED -	
	DRAWN - GB	REVISED -	
PLOT SCALE = 0.16666633 ' / IN.	CHECKED - DH	REVISED -	
PLOT DATE = 4/23/2026	DATE - 04/22/2026	REVISED -	

STATE OF ILLINOIS
DEPARTMENT OF TRANSPORTATION

CROSS SECTIONS
RAMP C

SCALE: 1"=10' | SHEET . OF SHEETS | STA. 31+00.00 TO STA. 31+50.00

F.A.I RTE.	SECTION	COUNTY	TOTAL SHEETS	SHEET NO.
57	(46-3)R,HBK-1&[(46-3)HB-5]HB-1	KANKAKEE	1183	1091
		CONTRACT NO. 66863		
		ILLINOIS	FED. AID PROJECT	

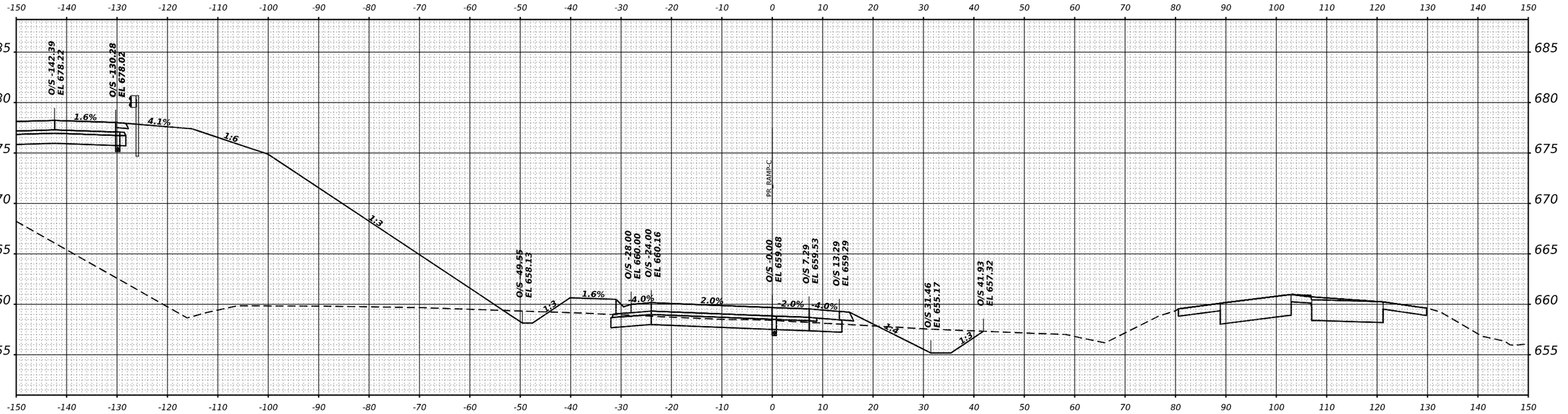

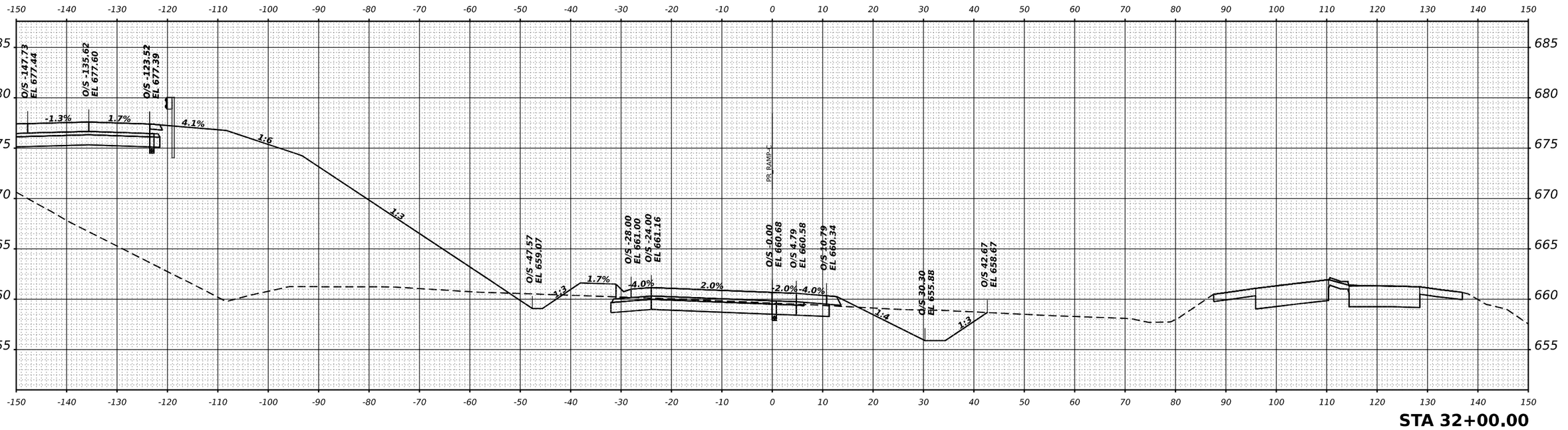

ORIGINAL SURVEY
NOTE BOOK
NO.
SURVEYED
PLOTTED
TEMPLATE
AREAS
AREAS CHECKED
BY
DATE

MODEL: XS-57 SHEET 001
FILE NAME: C:\PW_WORKIEXP-PW.BENTLEY.COM_EXP-PW-01\D0144124\D3668863-SHT-XS-RAMPC-009.DGN

exp.

USER NAME = SALASL	DESIGNED - GB	REVISED -	
	DRAWN - GB	REVISED -	
PLOT SCALE = 0.16666633 ' / IN.	CHECKED - DH	REVISED -	
PLOT DATE = 4/23/2026	DATE - 04/22/2026	REVISED -	

STATE OF ILLINOIS
DEPARTMENT OF TRANSPORTATION

CROSS SECTIONS
RAMP C

SCALE: 1"=10' | SHEET . OF SHEETS | STA. 32+00.00 | TO STA. 32+50.00

F.A.I RTE.	SECTION	COUNTY	TOTAL SHEETS	SHEET NO.
57	(46-3)R,HBK-1&[(46-3)HB-5]HB-1	KANKAKEE	1183	1092
		CONTRACT NO. 66863		
	ILLINOIS	FED. AID PROJECT		

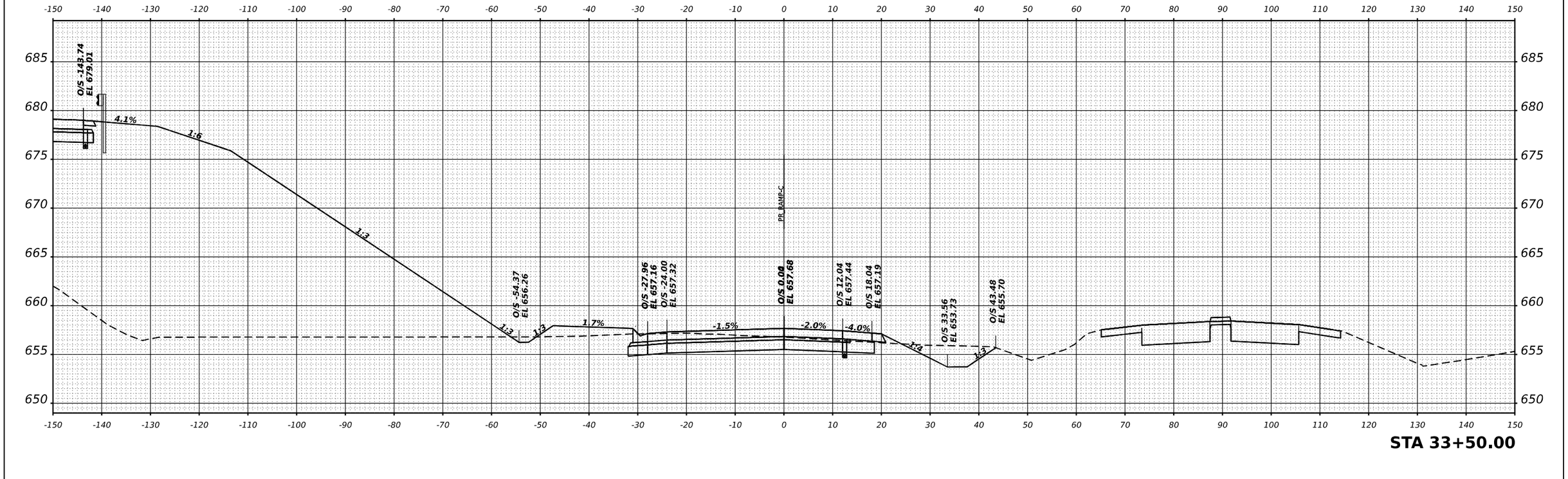

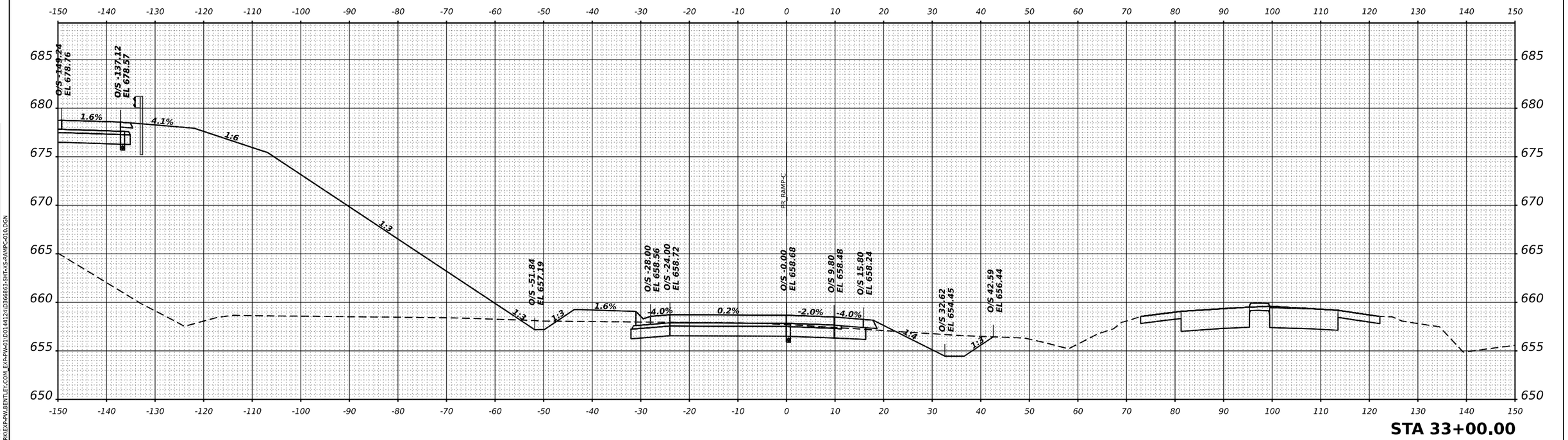

exp.	USER NAME = SALASL	DESIGNED - GB	REVISED -	STATE OF ILLINOIS DEPARTMENT OF TRANSPORTATION	CROSS SECTIONS RAMP C
		DRAWN - GB	REVISED -		
	PLOT SCALE = 0.16666633 ' / IN.	CHECKED - DH	REVISED -		SCALE: 1"=10' SHEET . OF SHEETS STA. 33+00.00 TO STA. 33+50.00
	PLOT DATE = 4/23/2026	DATE - 04/22/2026	REVISED -		

F.A.I RTE.	SECTION	COUNTY	TOTAL SHEETS	SHEET NO.
57	(46-3)R,HBK-1&[(46-3)HB-5]HB-1	KANKAKEE	1183	1093
		CONTRACT NO. 66863		
	ILLINOIS FED. AID PROJECT			

ORIGINAL SURVEY / FINAL SURVEY
NOTE BOOK NO.
SURVEYED PLOTTED TEMPLATE AREAS BY DATE AREAS CHECKED

MODEL: XS I-57 SHEET 001
FILE NAME: C:\PW_WORKIEXP-PW.BENTLEY.COM_EXP-PW-01\D0144124\D3366863-SHT-XS-RAMPC-Q10.DGN

FINAL SURVEY		BY	DATE
NOTE BOOK	SURVEYED		
NO.	PLOTTED		
	TEMPLATE		
	AREAS		
	AREAS CHECKED		

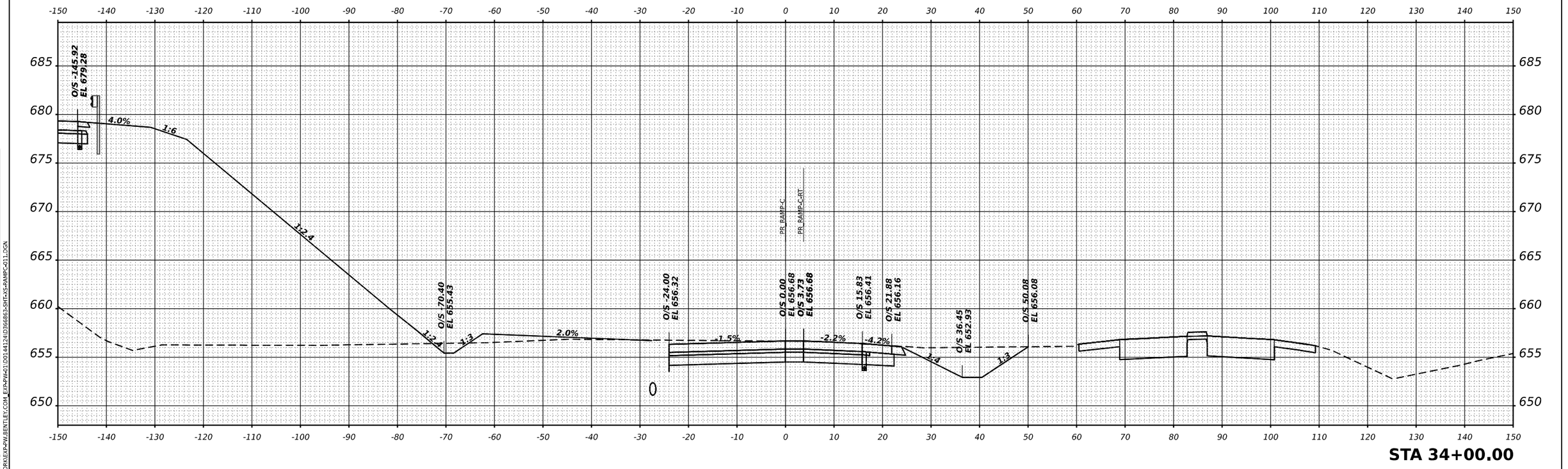

FINAL SURVEY		BY	DATE
NOTE BOOK	SURVEYED		
NO.	PLOTTED		
	TEMPLATE		
	AREAS		
	AREAS CHECKED		

MODEL: XS k7 SHEET 001
FILE NAME: C:\PW_WORKEXP+PW.BENTLEY.COM_EXP+PW411D0144124\D366863-SHT+XS+RAMPC+011.DGN

exp.

USER NAME = SALASL	DESIGNED - GB	REVISED -	
	DRAWN - GB	REVISED -	
PLOT SCALE = 0.16666633 ' / IN.	CHECKED - DH	REVISED -	
PLOT DATE = 4/23/2026	DATE - 04/22/2026	REVISED -	

STATE OF ILLINOIS
DEPARTMENT OF TRANSPORTATION

CROSS SECTIONS
RAMP C

SCALE: 1"=10' | SHEET . OF SHEETS | STA. 34+00.00 | TO STA. 34+00.00

F.A.I RTE.	SECTION	COUNTY	TOTAL SHEETS	SHEET NO.
57	(46-3)R,HBK-1&[(46-3)HB-5]HB-1	KANKAKEE	1183	1094
		CONTRACT NO. 66863		
		ILLINOIS	FED. AID PROJECT	

FINAL SURVEY		BY	DATE
NOTE BOOK	SURVEYED		
NO.	PLOTTED		
	TEMPLATE		
	AREAS		
	AREAS CHECKED		

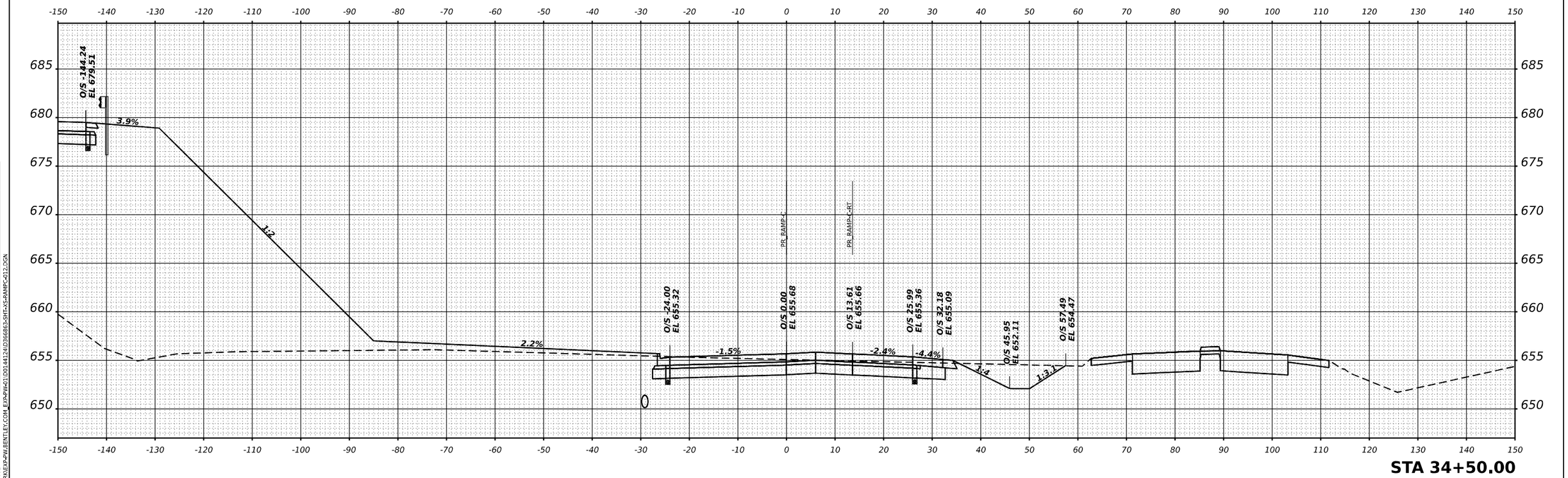

STA 34+50.00

ORIGINAL SURVEY		BY	DATE
NOTE BOOK	SURVEYED		
NO.	PLOTTED		
	TEMPLATE		
	AREAS		
	AREAS CHECKED		

MODEL: XS I-57 SHEET 001
FILE NAME: C:\PW_WORKIEXP-PW.BENTLEY.COM_EXP-PW-01\D0144124\D3668863-SHT-XS-RAMPC-012.DGN

exp.

USER NAME = SALASL		DESIGNED - GB		REVISED -
		DRAWN - GB		REVISED -
PLOT SCALE = 0.16666633 ' / IN.		CHECKED - DH		REVISED -
PLOT DATE = 4/23/2026		DATE - 04/22/2026		REVISED -

STATE OF ILLINOIS
DEPARTMENT OF TRANSPORTATION

CROSS SECTIONS
RAMP C

SCALE: 1"=10' | SHEET . OF SHEETS | STA. 34+00.00 | TO STA. 34+50.00

F.A.I RTE.	SECTION	COUNTY	TOTAL SHEETS	SHEET NO.
57	(46-3)R,HBK-1&[(46-3)HB-5]HB-1	KANKAKEE	1183	1095
		CONTRACT NO. 66863		
	ILLINOIS	FED. AID PROJECT		

FINAL SURVEY		BY	DATE
NOTE BOOK	SURVEYED		
NO.	PLOTTED		
	TEMPLATE		
	AREAS		
	AREAS CHECKED		

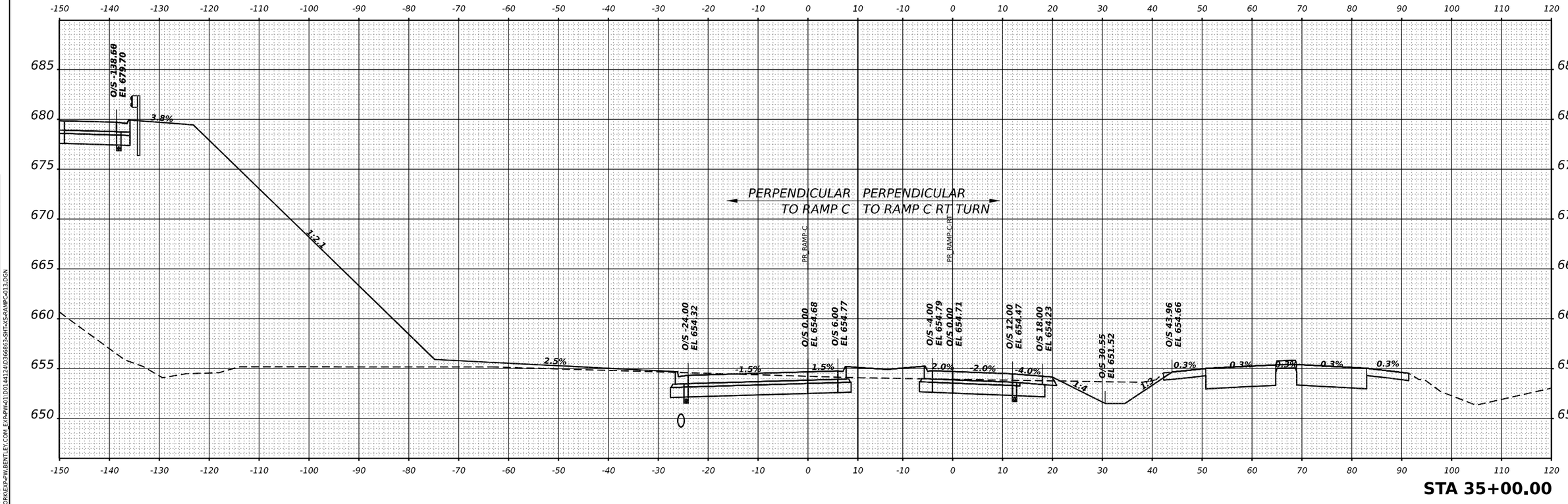

ORIGINAL SURVEY		BY	DATE
NOTE BOOK	SURVEYED		
NO.	PLOTTED		
	TEMPLATE		
	AREAS		
	AREAS CHECKED		

MODEL: XS-57-SHEET 001
FILE NAME: C:\PW_WORKEXP-PW.BENTLEY.COM_EX\PW-421\D0014412410366863-SHT-XS-RAMP-C-013.DGN

exp.

USER NAME	= SALASL	DESIGNED	- GB	REVISED	-
		DRAWN	- GB	REVISED	-
PLOT SCALE	= 0.16666633 ' / IN.	CHECKED	- DH	REVISED	-
PLOT DATE	= 4/23/2026	DATE	- 04/22/2026	REVISED	-

STATE OF ILLINOIS
DEPARTMENT OF TRANSPORTATION

CROSS SECTIONS
RAMP C

SCALE: 1"=10' | SHEET . OF SHEETS | STA. 35+00.00 | TO STA. 35+00.00

F.A.I RTE.	SECTION	COUNTY	TOTAL SHEETS	SHEET NO.
57	(46-3)R,HBK-1&[(46-3)HB-5]HB-1	KANKAKEE	1183	1096
		CONTRACT NO. 66863		
	ILLINOIS FED. AID PROJECT			

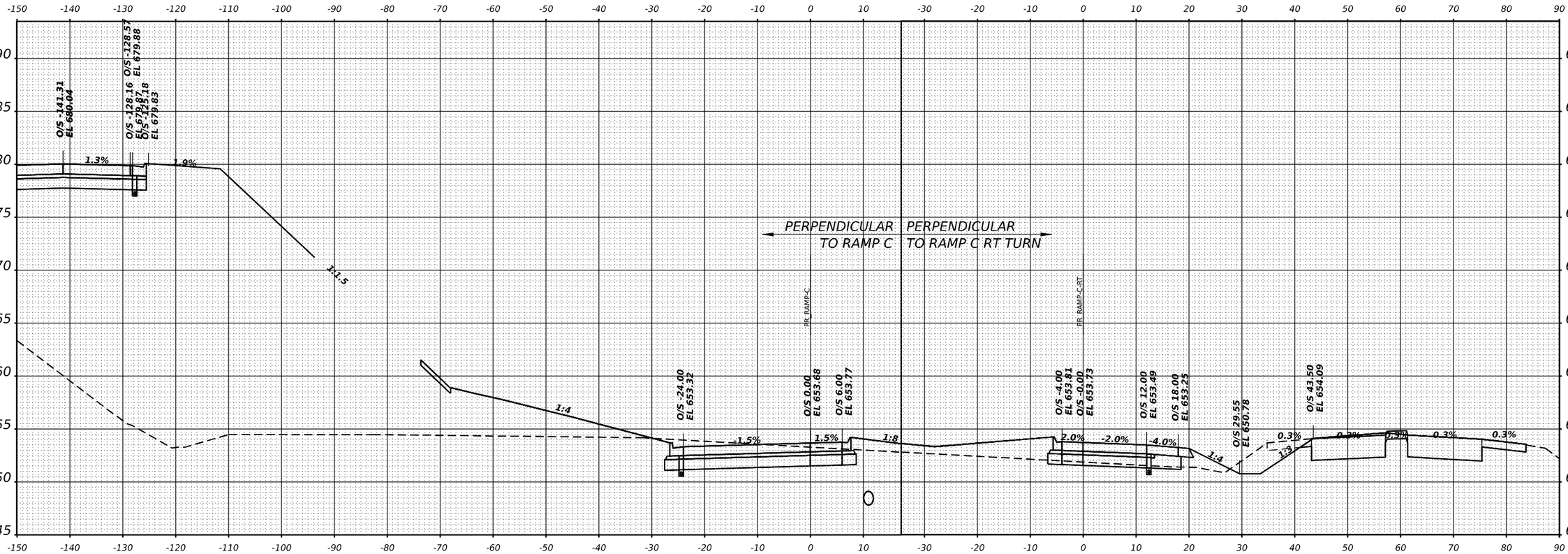

STA 35+50.00

USER NAME = SALASL	DESIGNED - GB	REVISED -	
	DRAWN - GB	REVISED -	
PLOT SCALE = 0.16666633 ' / IN.	CHECKED - DH	REVISED -	
PLOT DATE = 4/23/2026	DATE - 04/22/2026	REVISED -	

STATE OF ILLINOIS
DEPARTMENT OF TRANSPORTATION

CROSS SECTIONS
RAMP C

SCALE: 1"=10' | SHEET . OF SHEETS | STA. 35+50.00 TO STA. 35+50.00

F.A.I RTE.	SECTION	COUNTY	TOTAL SHEETS	SHEET NO.
57	(46-3)R,HBK-1&[(46-3)HB-5]HB-1	KANKAKEE	1183	1097
		CONTRACT NO. 66863		
		ILLINOIS	FED. AID PROJECT	

FINAL SURVEY | NOTE BOOK NO. | SURVEYED | PLOTTED | TEMPLATE | AREAS | AREAS CHECKED | BY | DATE

ORIGINAL SURVEY | NOTE BOOK NO. | SURVEYED | PLOTTED | TEMPLATE | AREAS | AREAS CHECKED | BY | DATE

MODEL: XS I-57 SHEET 001
FILE NAME: C:\PW_WORK\EXP-PW.BENTLEY.COM_EXP-PW-01\D0144124\D366863-SHT-XS-RAMPC-014.DGN

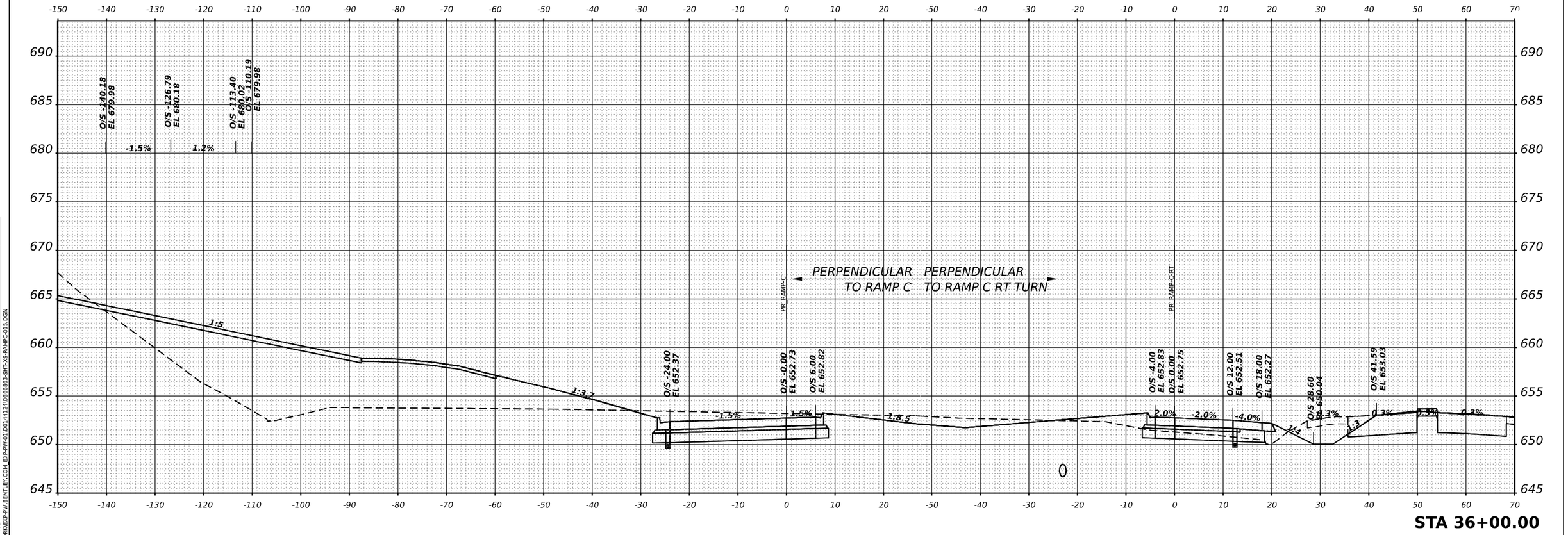

STA 36+00.00

USER NAME = SALASL	DESIGNED - GB	REVISED -	
	DRAWN - GB	REVISED -	
PLOT SCALE = 0.16666633 ' / IN.	CHECKED - DH	REVISED -	
PLOT DATE = 4/23/2026	DATE - 04/22/2026	REVISED -	

exp.

STATE OF ILLINOIS
DEPARTMENT OF TRANSPORTATION

CROSS SECTIONS
RAMP C

SCALE: 1"=10' | SHEET . OF SHEETS | STA. 36+00.00 TO STA. 36+00.00

F.A.I RTE.	SECTION	COUNTY	TOTAL SHEETS	SHEET NO.
57	(46-3)R,HBK-1&[(46-3)HB-5]HB-1	KANKAKEE	1183	1098

CONTRACT NO. 66863

ILLINOIS | FED. AID PROJECT

FINAL SURVEY | NOTE BOOK NO. | SURVEYED | PLOTTED | TEMPLATE | AREAS | AREAS CHECKED | BY | DATE

ORIGINAL SURVEY | NOTE BOOK NO. | SURVEYED | PLOTTED | TEMPLATE | AREAS | AREAS CHECKED | BY | DATE

MODEL: XS I-57 SHEET 001
FILE NAME: C:\PW_WORK\EXP-PW.BENTLEY.COM_EXP-PW-01\D0144124\D366863-SHT-XS-RAMPC-015.DGN

FINAL SURVEY		BY	DATE
NOTE BOOK	SURVEYED		
NO.	PLOTTED		
	TEMPLATE		
	AREAS		
	AREAS CHECKED		

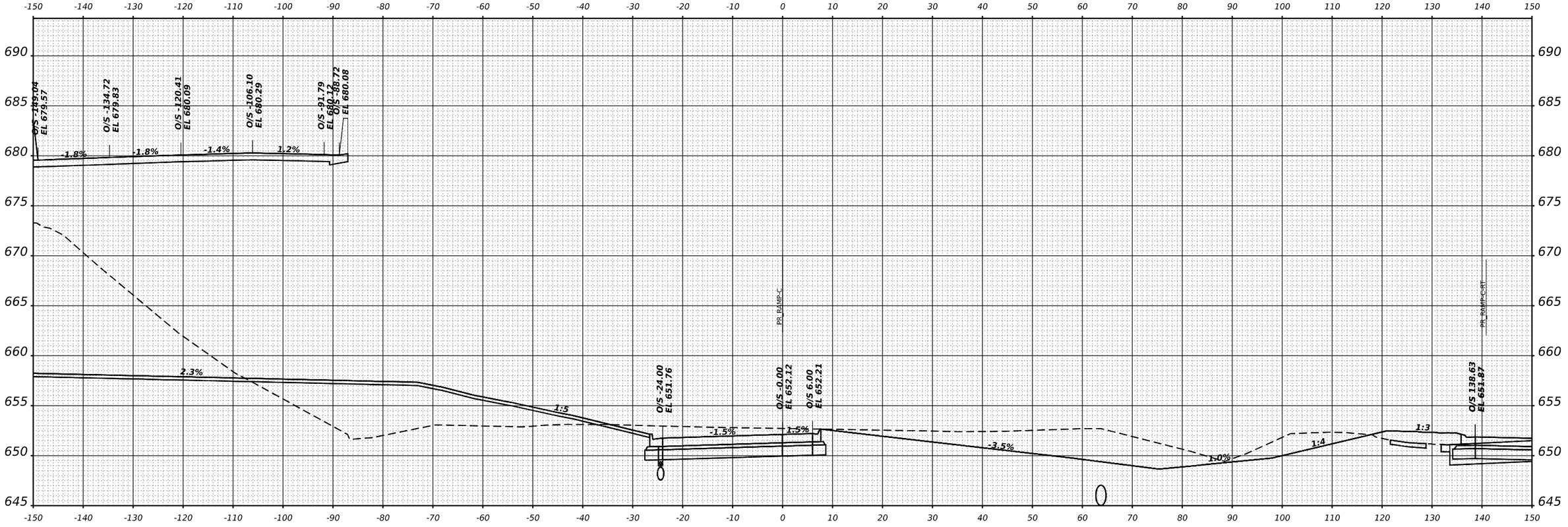

STA 36+50.00

FINAL SURVEY		BY	DATE
ORIGINAL SURVEY	SURVEYED		
NOTE BOOK	PLOTTED		
NO.	TEMPLATE		
	AREAS		
	AREAS CHECKED		

MODEL: XS I-57 SHEET 001
FILE NAME: C:\PW_WORKING\EXP-PW.BENTLEY.COM_EXP-PW-01\D0144124\D3668863\SHT-XS-RAMPC-016.DGN

exp.

USER NAME = SALASL		DESIGNED - GB	REVISED -	
		DRAWN - GB	REVISED -	
PLOT SCALE = 0.16666633 ' / IN.		CHECKED - DH	REVISED -	
PLOT DATE = 4/23/2026		DATE - 04/22/2026	REVISED -	

STATE OF ILLINOIS
DEPARTMENT OF TRANSPORTATION

CROSS SECTIONS
RAMP C

SCALE: 1"=10' | SHEET . OF SHEETS | STA. 36+50.00 | TO STA. 36+50.00

F.A.I RTE.	SECTION	COUNTY	TOTAL SHEETS	SHEET NO.
57	(46-3)R,HBK-1&[(46-3)HB-5]HB-1	KANKAKEE	1183	1099
		CONTRACT NO. 66863		
		ILLINOIS	FED. AID PROJECT	

FINAL SURVEY		BY	DATE
NOTE BOOK	SURVEYED		
NO.	PLOTTED		
	TEMPLATE		
	AREAS		
	AREAS CHECKED		

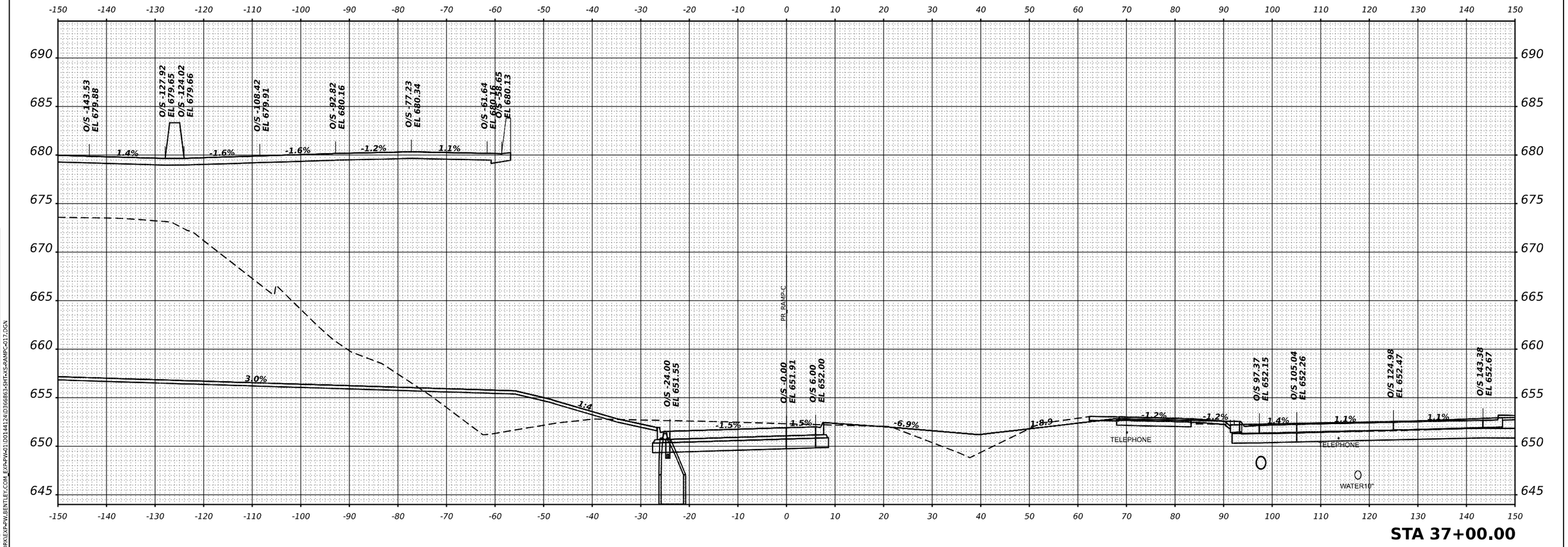

STA 37+00.00

ORIGINAL SURVEY		BY	DATE
NOTE BOOK	SURVEYED		
NO.	PLOTTED		
	TEMPLATE		
	AREAS		
	AREAS CHECKED		

MODEL: XS I-57 SHEET 001
FILE NAME: C:\PW_WORKEXP-PW.BENTLEY.COM_EXP-PW-01\D0144124\D366863-SHT-XS-RAMPC-017.DGN

exp.

USER NAME = SALASL	DESIGNED - GB	REVISED -	**STATE OF ILLINOIS**	**CROSS SECTIONS**
	DRAWN - GB	REVISED -	**DEPARTMENT OF TRANSPORTATION**	**RAMP C**
PLOT SCALE = 0.16666633 ' / IN.	CHECKED - DH	REVISED -		SCALE: 1"=10' | SHEET . OF SHEETS | STA. 37+00.00 TO STA. 37+00.00
PLOT DATE = 4/23/2026	DATE - 04/22/2026	REVISED -		

F.A.I RTE.	SECTION	COUNTY	TOTAL SHEETS	SHEET NO.
57	(46-3)R,HBK-1&[(46-3)HB-5]HB-1	KANKAKEE	1183	1100
		CONTRACT NO. 66863		
	ILLINOIS	FED. AID PROJECT		