

F.A.P. RTE.	SECTION	COUNTY	TOTAL SHEETS	SHEET NO.
762	(2,2Z) RS-3	MOULTRIE	143	1
		ILLINOIS	CONTRACT NO. 74829	

07-31-2026 LETTING ITEM 063

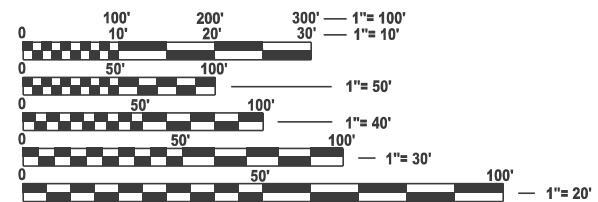
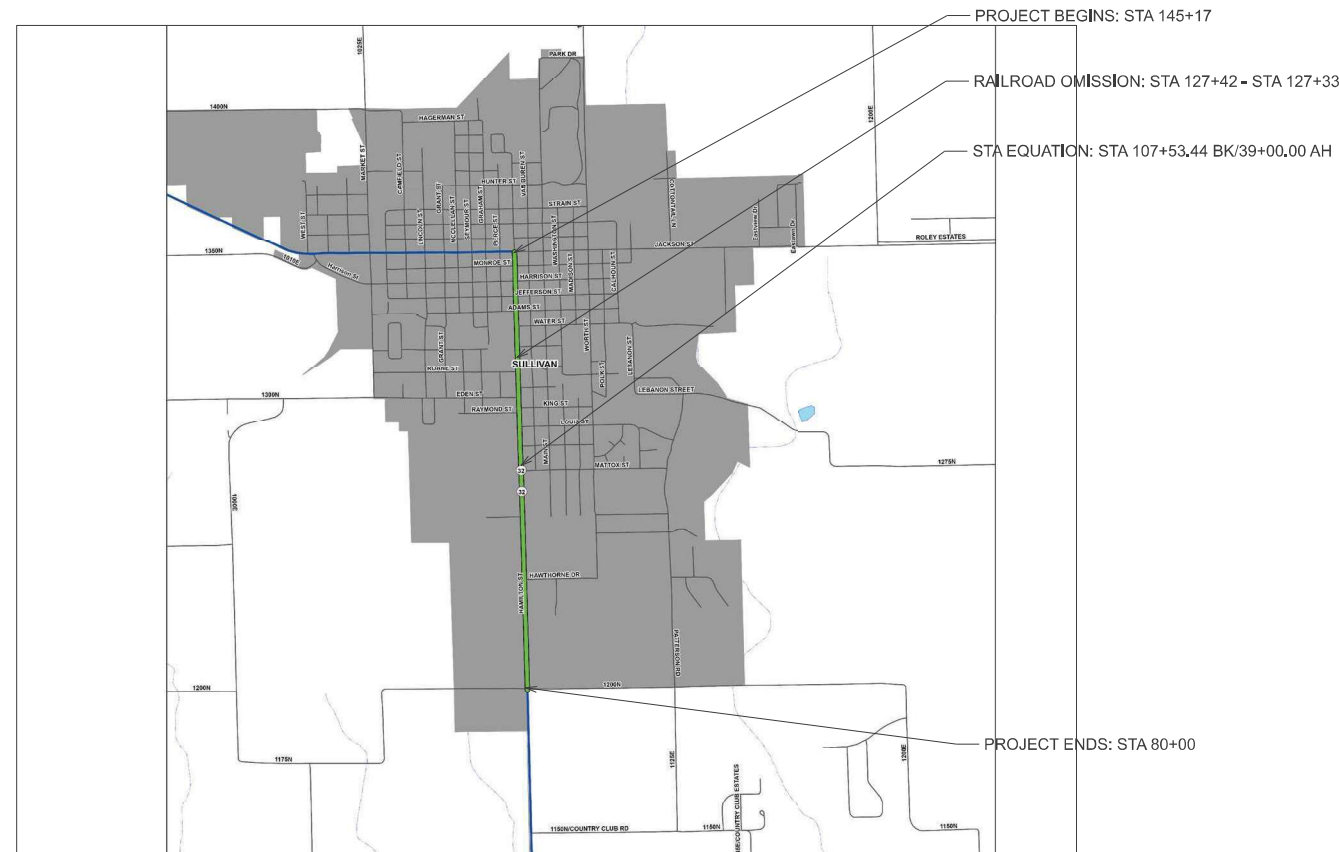
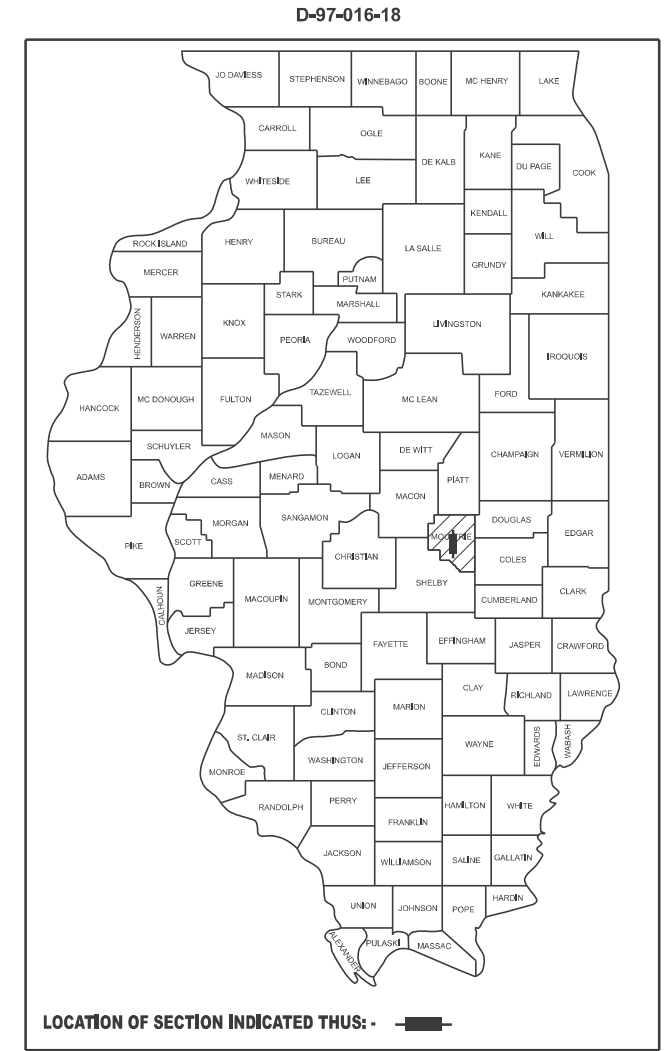
STATE OF ILLINOIS  
DEPARTMENT OF TRANSPORTATION

# PROPOSED HIGHWAY PLANS

FOR INDEX OF SHEETS, SEE SHEET NO. 2  
ADT: 6900 (2023)

FAP ROUTE 762 (IL 32)  
SECTION (2,2Z) RS-3  
PROJECT STP-7454(083)  
STANDARD OVERLAY, ADA IMPROVEMENTS  
MOULTRIE COUNTY

C-97-023-18



FULL SIZE PLANS HAVE BEEN PREPARED USING STANDARD ENGINEERING SCALES. REDUCED SIZED PLANS WILL NOT CONFORM TO STANDARD SCALES. IN MAKING MEASUREMENTS ON REDUCED PLANS, THE ABOVE SCALES MAY BE USED.

J.U.L.I.E.  
JOINT UTILITY LOCATION INFORMATION FOR EXCAVATION  
1-800-892-0123  
OR 811

PROJECT ENGINEER: MATT BOWER  
PROJECT MANAGER: LEVI LUND

GROSS LENGTH = 7863.56 FT. = 1.489 MILE  
NET LENGTH = 7854.56 FT. = 1.488 MILE

CONTRACT NO. 74829

STATE OF ILLINOIS  
DEPARTMENT OF TRANSPORTATION

SUBMITTED March 13, 2026  
*Teresa C. Price*  
REGIONAL ENGINEER

May 8 2026  
*Scott Etkin*  
ENGINEER OF DESIGN AND ENVIRONMENT

May 8 2026  
*Y. Perry*  
DIRECTOR OF HIGHWAYS PROJECT IMPLEMENTATION

PRINTED BY THE AUTHORITY  
OF THE STATE OF ILLINOIS

GENERAL NOTES

VIBRATORY ROLLERS IN THE DYNAMIC MODE WILL NOT BE ALLOWED WITHIN THE CITY LIMITS OF SULLIVAN. THIS DOES NOT RELIEVE THE CONTRACTOR OF DENSITY REQUIREMENTS FOR THE CONSTRUCTION OF THE HOT-MIX ASPHALT BINDER SURFACE COURSE AS SPECIFIED IN SECTIONS 406 AND 407 OF THE STANDARD SPECIFICATIONS.

SHORT TERM PAVEMENT MARKING APPLIED TO ANY MILLED SURFACE AND HMA BINDER SHALL BE PAINT. THOSE APPLIED TO THE HMA SURFACE COURSE SHALL BE TAPE.

SHOULDERS SHALL BE PAVED SIMULTANEOUSLY WITH MAINLINE PAVEMENT.

THE FOLLOWING APPLICATION RATES WERE USED IN CALCULATING PLAN QUANTITIES AND HAVE BEEN INCLUDED FOR REFERENCE:

AGGREGATE FOR SURFACE, WEDGE SHOULDERS, AND GRANULAR SUBBASE	2.05 TON/CU YD
BITUMINOUS MATERIALS (TACK COAT)	0.05 LB/SQ FT (ON MILLED AND CONCRETE SURFACES)
	0.025 LB/SQ FT (ON HMA LIFTS)
HOT-MIX ASPHALT PATCHING, BINDERS, AND SURFACES	112 LB/SQ YD/INCH

INDEX OF SHEETS

SHEET NO	TITLE
1	COVER SHEET
2	GENERAL NOTES
3-10	SUMMARY OF QUANTITIES
11-14	TYPICAL SECTIONS
15-17	SCHEDULE OF QUANTITIES
18-30	PLAN SHEETS
31-39	RADIUS IMPROVEMENT PLANS
40-52	PAVEMENT MARKING SHEETS
53-115	ADA PLAN SHEETS
116-117	RIGHT OF WAY PLANS
118-130	TRAFFIC SIGNAL PLANS
130-143	DETAILS

STANDARD NO.      DESCRIPTION

000001-09	STANDARD SYMBOLS, ABBREVIATIONS AND PATTERNS
001001-02	AREAS OF REINFORCEMENT BARS
001006	DECIMAL OF AN INCH AND OF A FOOT
420001-11	PAVEMENT JOINTS
420106-07	JOINTED PCC PAVEMENT
424001-12	PERPENDICULAR CURB RAMPS FOR SIDEWALKS
424006-06	DIAGONAL CURB RAMPS FOR SIDEWALKS
424011-05	CORNER PARALLEL CURB RAMPS FOR SIDEWALKS
424021-07	DEPRESSED CORNER FOR SIDEWALKS
442201-04	CLASS C AND D PATCHES
604006-05	FRAME AND GRATE, TYPE 3
606001-09	CONCRETE CURB, TYPE B AND COMBINATION CONCRETE CURB AND GUTTER
667101-02	PERMANENT SURVEY MARKERS
701006-05	OFF-RD OPERATIONS, 2L, 2W, 15' TO 24" FROM PAVEMENT EDGE
701011-04	OFF-RD MOVING OPERATIONS, 2L 2W, DAY ONLY
701201-05	LANE CLOSURE, 2L, 2W, DAY OPERATIONS ONLY, FOR SPEEDS ≥ 45 MPH
701301-04	LANE CLOSURE, 2L, 2W, SHORT TIME OPERATIONS
701306-04	LANE CLOSURE, 2L, 2W, SLOW MOVING OPERATIONS DAY ONLY, FOR SPEEDS ≥ 45 MPH
701311-03	LANE CLOSURE, 2L, 2W, MOVING OPERATIONS - DAY ONLY
701501-06	URBAN LANE CLOSURE, 2L, 2W, UNDIVIDED
701502-09	URBAN LANE CLOSURE, 2L, 2W, WITH BIDIRECTIONAL LEFT TURN LANE
701801-06	SIDEWALK, CORNER OR CROSSWALK CLOSURE
701901-11	TRAFFIC CONTROL DEVICES
720001-01	SIGN PANEL MOUNTING DETAILS
720006-04	SIGN PANEL ERECTION DETAILS
720016-04	MAST ARM MOUNTED STREET NAME SIGNS
780001-05	TYPICAL PAVEMENT MARKINGS
781001-04	TYPICAL APPLICATIONS RAISED REFLECTIVE PAVEMENT MARKERS
805001-01	ELECTRICAL SERVICE INSTALLATION DETAILS
814001-03	HANDHOLES
857001-01	STANDARD PHASE DESIGNATION DIAGRAMS AND PHASE SEQUENCES
873001-02	TRAFFIC SIGNAL GROUNDING & BONDING
876001-04	PEDESTRIAN PUSH BUTTON POST
877001-08	STEEL MAST ARM ASSEMBLY AND POLE 16' THROUGH 55'
878001-11	CONCRETE FOUNDATION DETAILS
880006-01	TRAFFIC SIGNAL MOUNTING DETAILS
886001-01	DETECTOR LOOP INSTALLATIONS
886006-01	TYPICAL LAYOUTS FOR DETECTION LOOPS

**THE FOLLOWING MIXTURE REQUIREMENTS ARE APPLICABLE TO THIS PROJECT:**

LOCATION(S)	MIXTURE USE(S)	PG	DESIGN AIR VOIDS	MIXTURE COMPOSITION	FRICTION AGGREGATE	MIXTURE WEIGHT	QUALITY MANAGEMENT PROGRAM	SUBLOT SIZE	MATERIAL TRANSFER DEVICE (REQUIRED?)
MAINLINE	POLYMERIZED HMA SURFACE COURSE, IL-9.5, MIX "D", N90	PG 70-22	4.0% @ N=90	IL - 9.5	MIXTURE D	N90	QCP	1000	N/A
MAINLINE	POLYMERIZED HMA BINDER COURSE, IL-9.5FG, N90	PG 70-22	4.0% @ N=90	IL - 9.5FG	N/A	N90	QCP	1000	N/A
INCIDENTAL	HMA SURFACE COURSE, IL-9.5, MIX "C", N70	PG 64-22	4.0% @ N=70	IL - 9.5	MIXTURE C	N70	QCQA	3000	N/A
PATCHING	HMA BINDER COURSE, IL-19.0, N90	PG 64-22	4.0% @ N=90	IL - 19.0	N/A	N90	QCQA	3000	N/A

REV - MS

MODEL: General Notes (Sheet)  
FILE NAME: c:\pwworking\hilleja\10042080\774829-gen-notes.dgn

USER NAME = jessica.hille	DESIGNED -	REVISED -
	DRAWN -	REVISED -
	CHECKED -	REVISED -
PLOT DATE = 3/12/2026	DATE -	REVISED -

**STATE OF ILLINOIS  
DEPARTMENT OF TRANSPORTATION**

**INDEX OF SHEETS &  
GENERAL NOTES**

SCALE: SHEET OF 1 SHEETS STA. TO STA.

F.A.P. RTE.	SECTION	COUNTY	TOTAL SHEETS	SHEET NO.
782	(2,2Z) RS-3	MOULTRIE	143	2
CONTRACT NO. 74829				
ILLINOIS FED. AID PROJECT				

FED 80%  
STATE 20%

FED 80%  
CITY 20%

FED 80%  
STATE 10%  
CITY 10%

CODE NO.	ITEM	UNIT	TOTAL QUANTITY	ROADWAY	ROADWAY	TRAFFIC SIGNALS
				0005	0005	0021
				RURAL	RURAL	RURAL
20200100	EARTH EXCAVATION	CU YD	87	15	72	
21101600	TOPSOIL FURNISH AND PLACE, VARIABLE DEPTH	SQ YD	133	79.6	53.4	
25200100	SODDING	SQ YD	133	79.6	53.4	
31101200	SUBBASE GRANULAR MATERIAL, TYPE B 4"	SQ YD	184		184	
35800200	AGGREGATE BASE REPAIR	TON	16	2.4	13.6	
40600290	BITUMINOUS MATERIALS (TACK COAT)	POUND	20472	20472		
40600370	LONGITUDINAL JOINT SEALANT	FOOT	14527	14527		
40600982	HOT-MIX ASPHALT SURFACE REMOVAL - BUTT JOINT	SQ YD	150	150		
40600990	TEMPORARY RAMP	SQ YD	129	129		
40603219	POLYMERIZED HOT-MIX ASPHALT BINDER COURSE, IL-9.5FG, N90	TON	2243	2243		
40604164	POLYMERIZED HOT-MIX ASPHALT SURFACE COURSE, IL-9.5, MIX "D", N90	TON	2669	2669		
40800050	INCIDENTAL HOT-MIX ASPHALT SURFACING	TON	117		117	
42000301	PORTLAND CEMENT CONCRETE PAVEMENT 8" (JOINTED)	SQ YD	125		125	
42000501	PORTLAND CEMENT CONCRETE PAVEMENT 10" (JOINTED)	SQ YD	979		979	
42300400	PORTLAND CEMENT CONCRETE DRIVEWAY PAVEMENT, 8 INCH	SQ YD	36	36		
42400300	PORTLAND CEMENT CONCRETE SIDEWALK 6 INCH	SQ FT	7594	7594		
42400800	DETECTABLE WARNINGS	SQ FT	657	657		
44000100	PAVEMENT REMOVAL	SQ YD	969	126.7	842.3	

MODEL: SOQ\_1 [Sheet]  
 FILE NAME: c:\pw\work\wiscott\hillead\10042009\ID774829-rlht-SOQ.dgn

USER NAME = jessica.hille	DESIGNED -	REVISED -
	DRAWN -	REVISED -
	CHECKED -	REVISED -
PLOT DATE = 3/12/2026	DATE -	REVISED -

**STATE OF ILLINOIS  
DEPARTMENT OF TRANSPORTATION**

**SUMMARY OF QUANTITIES**

SCALE: SHEET 3 OF 8 SHEETS STA. TO STA.

F.A.P. RTE.	SECTION	COUNTY	TOTAL SHEETS	SHEET NO.
762	(2.2Z) RS-3	MOULTRIE	143	3
CONTRACT NO. 74829				
ILLINOIS FED. AID PROJECT				

FED 80%  
STATE 20%

FED 80%  
CITY 20%

FED 80%  
STATE 10%  
CITY 10%

CODE NO.	ITEM	UNIT	TOTAL QUANTITY	ROADWAY	ROADWAY	TRAFFIC SIGNALS
				0005	0005	0021
				RURAL	RURAL	RURAL
44000155	HOT-MIX ASPHALT SURFACE REMOVAL, 1 1/2"	SQ YD	5117	5117		
44000159	HOT-MIX ASPHALT SURFACE REMOVAL, 2 1/2"	SQ YD	25813	25813		
44000200	DRIVEWAY PAVEMENT REMOVAL	SQ YD	141	141		
44000500	COMBINATION CURB AND GUTTER REMOVAL	FOOT	1139	738.2	400.8	
44000600	SIDEWALK REMOVAL	SQ FT	7584	7584		
44201773	CLASS D PATCHES, TYPE I, 11 INCH	SQ YD	4	4		
44201777	CLASS D PATCHES, TYPE II, 11 INCH	SQ YD	1256.9	1256.9		
44201781	CLASS D PATCHES, TYPE III, 11 INCH	SQ YD	181.3	181.3		
44201783	CLASS D PATCHES, TYPE IV, 11 INCH	SQ YD	49.3	49.3		
44201785	CLASS D PATCHES, TYPE I, 12 INCH	SQ YD	8	8		
44201789	CLASS D PATCHES, TYPE II, 12 INCH	SQ YD	515	515		
44201794	CLASS D PATCHES, TYPE III, 12 INCH	SQ YD	146	146		
44201796	CLASS D PATCHES, TYPE IV, 12 INCH	SQ YD	278	278		
48102100	AGGREGATE WEDGE SHOULDER, TYPE B	TON	140	140		
48203100	HOT-MIX ASPHALT SHOULDERS	TON	211	211		
52200900	CONCRETE STRUCTURES (RETAINING WALL)	CU YD	3	3		
550A0340	STORM SEWERS, CLASS A, TYPE 2 12"	FOOT	50	50		
550A0360	STORM SEWERS, CLASS A, TYPE 2 15"	FOOT	125	125		

MODEL: SOQ 2 [Sheet]  
FILE NAME: c:\pw\work\project\hillead\1004209\ID774829-rlh-SOQ.dgn

USER NAME = jessica.hille	DESIGNED -	REVISED -
	DRAWN -	REVISED -
	CHECKED -	REVISED -
PLOT DATE = 3/12/2026	DATE -	REVISED -

**STATE OF ILLINOIS  
DEPARTMENT OF TRANSPORTATION**

**SUMMARY OF QUANTITIES**

SCALE: SHEET 4 OF 8 SHEETS STA. TO STA.

F.A.P. RTE.	SECTION	COUNTY	TOTAL SHEETS	SHEET NO.
762	(2.2Z) RS-3	MOULTRIE	143	4
ILLINOIS FED. AID PROJECT			CONTRACT NO. 74829	

FED 80% STATE 20%      FED 80% CITY 20%      FED 80% STATE 10% CITY 10%

CODE NO.	ITEM	UNIT	TOTAL QUANTITY	ROADWAY	ROADWAY	TRAFFIC SIGNALS
				0005	0005	0021
				RURAL	RURAL	RURAL
550A0380	STORM SEWERS, CLASS A, TYPE 2 18"	FOOT	34	34		
55100500	STORM SEWER REMOVAL 12"	FOOT	168	168		
55100700	STORM SEWER REMOVAL 15"	FOOT	44	44		
55100900	STORM SEWER REMOVAL 18"	FOOT	35	35		
56109210	WATER VALVES TO BE ADJUSTED	EACH	4	4		
60218400	MANHOLES, TYPE A, 4'-DIAMETER, TYPE 1 FRAME, CLOSED LID	EACH	3	3		
60218500	MANHOLES, TYPE A, 4'-DIAMETER, TYPE 3 FRAME AND GRATE	EACH	1	1		
60220200	MANHOLES, TYPE A, 4'-DIAMETER	EACH	4	1	3	
60235700	INLETS, TYPE A, TYPE 3 FRAME AND GRATE	EACH	2	1	1	
60240220	INLETS, TYPE B, TYPE 3 FRAME AND GRATE	EACH	2		2	
60260100	INLETS TO BE ADJUSTED	EACH	6	6		
60603800	COMBINATION CONCRETE CURB AND GUTTER, TYPE B-6.12	FOOT	495		495	
60604400	COMBINATION CONCRETE CURB AND GUTTER, TYPE B-6.18	FOOT	765	765		
* 66900200	NON-SPECIAL WASTE DISPOSAL	CU YD	34	34		
* 66900530	SOIL DISPOSAL ANALYSIS	EACH	5	5		
* 66901001	REGULATED SUBSTANCES PRE-CONSTRUCTION PLAN	L SUM	1	1		
* 66901003	REGULATED SUBSTANCES FINAL CONSTRUCTION REPORT	L SUM	1	1		
* 66901006	REGULATED SUBSTANCES MONITORING	CAL DA	3	3		

\* SPECIALTY ITEM

MODEL: SOO\_3 [Sheet]  
FILE NAME: c:\pw\work\wiscott\hillead\1004209\ID774829-rlh-SOO.dgn

USER NAME = jessica.hille	DESIGNED -	REVISED -
	DRAWN -	REVISED -
	CHECKED -	REVISED -
PLOT DATE = 3/12/2026	DATE -	REVISED -

**STATE OF ILLINOIS  
DEPARTMENT OF TRANSPORTATION**

SUMMARY OF QUANTITIES			
SCALE:	SHEET 5	OF 8 SHEETS	STA. TO STA.

F.A.P. RTE.	SECTION	COUNTY	TOTAL SHEETS	SHEET NO.
762	(2.2Z) RS-3	MOULTRIE	143	5
CONTRACT NO. 74829				
ILLINOIS FED. AID PROJECT				

FED 80% STATE 20%      FED 80% CITY 20%      FED 80% STATE 10% CITY 10%

CODE NO.	ITEM	UNIT	TOTAL QUANTITY	ROADWAY	ROADWAY	TRAFFIC SIGNALS
				0005	0005	0021
				RURAL	RURAL	RURAL
70100450	TRAFFIC CONTROL AND PROTECTION, STANDARD 701201	L SUM	1	1		
67000400	ENGINEER'S FIELD OFFICE, TYPE A	CAL MO	6	6		
70100460	TRAFFIC CONTROL AND PROTECTION, STANDARD 701306	L SUM	1	1		
67000600	ENGINEER'S FIELD LABORATORY	CAL MO	6	6		
70102620	TRAFFIC CONTROL AND PROTECTION, STANDARD 701501	L SUM	1	1		
67100100	MOBILIZATION	L SUM	1	1		
70102622	TRAFFIC CONTROL AND PROTECTION, STANDARD 701502	L SUM	1	1		
70102640	TRAFFIC CONTROL AND PROTECTION, STANDARD 701801	L SUM	1	1		
70107025	CHANGEABLE MESSAGE SIGN	CAL DA	42	42		
70300100	SHORT TERM PAVEMENT MARKING	FOOT	8998	8998		
70300150	SHORT TERM PAVEMENT MARKING REMOVAL	SQ FT	2999	2999		
70300211	TEMPORARY PAVEMENT MARKING LETTERS AND SYMBOLS - PAINT	SQ FT	1170	1170		
70300221	TEMPORARY PAVEMENT MARKING - LINE 4" - PAINT	FOOT	19371	19371		
70300241	TEMPORARY PAVEMENT MARKING - LINE 6" - PAINT	FOOT	1835	1835		
70300261	TEMPORARY PAVEMENT MARKING - LINE 12" - PAINT	FOOT	22	22		
70300281	TEMPORARY PAVEMENT MARKING - LINE 24" - PAINT	FOOT	127	127		
* 72000100	SIGN PANEL - TYPE 1	SQ FT	12.5			12.5
* 72000200	SIGN PANEL - TYPE 2	SQ FT	30			30
* 78000100	THERMOPLASTIC PAVEMENT MARKING - LETTERS AND SYMBOLS	SQ FT	1170	1170		
* 78000200	THERMOPLASTIC PAVEMENT MARKING - LINE 4"	FOOT	19371	19371		
* 78000400	THERMOPLASTIC PAVEMENT MARKING - LINE 6"	FOOT	1835	1835		

\* SPECIALTY ITEM

MODEL: SQO 4 [Sheet]  
FILE NAME: c:\pwworking\hillel\10042081D774829-shr-SQO.dgn

USER NAME = jessica.hille	DESIGNED -	REVISED -
	DRAWN -	REVISED -
	CHECKED -	REVISED -
PLOT DATE = 3/12/2026	DATE -	REVISED -

**STATE OF ILLINOIS  
DEPARTMENT OF TRANSPORTATION**

SUMMARY OF QUANTITIES			
SCALE:	SHEET 6	OF 8	SHEETS STA. TO STA.

F.A.P. RTE.	SECTION	COUNTY	TOTAL SHEETS	SHEET NO.
762	(2,2Z) RS-3	MOULTRIE	143	6
CONTRACT NO. 74829				
ILLINOIS FED. AID PROJECT				

FED 80% STATE 20%      FED 80% CITY 20%      FED 80% STATE 10% CITY 10%

CODE NO.	ITEM	UNIT	TOTAL QUANTITY	ROADWAY		TRAFFIC SIGNALS
				0005	0005	0021
				RURAL	RURAL	RURAL
* 78000600	THERMOPLASTIC PAVEMENT MARKING - LINE 12"	FOOT	22	22		
* 78000650	THERMOPLASTIC PAVEMENT MARKING - LINE 24"	FOOT	127	127		
* 78009006	MODIFIED URETHANE PAVEMENT MARKING - LINE 6"	FOOT	416	416		
* 78009024	MODIFIED URETHANE PAVEMENT MARKING - LINE 24"	FOOT	60	60		
* 78011000	GROOVING FOR RECESSED PAVEMENT MARKING, LETTERS AND SYMBOLS	SQ FT	1170	1170		
* 78011025	GROOVING FOR RECESSED PAVEMENT MARKING 5"	FOOT	19371	19371		
* 78011035	GROOVING FOR RECESSED PAVEMENT MARKING 7"	FOOT	1835	1835		
* 78011065	GROOVING FOR RECESSED PAVEMENT MARKING 13"	FOOT	22	22		
* 78011125	GROOVING FOR RECESSED PAVEMENT MARKING 25"	FOOT	127	127		
* 78100100	RAISED REFLECTIVE PAVEMENT MARKER	EACH	344	344		
78300200	RAISED REFLECTIVE PAVEMENT MARKER REMOVAL	EACH	66	66		
* 80500100	SERVICE INSTALLATION, TYPE A	EACH	1			1
* 81028310	UNDERGROUND CONDUIT, PVC, 3/4" DIA.	FOOT	57			57
* 81028340	UNDERGROUND CONDUIT, PVC, 1 1/2" DIA.	FOOT	83			83
* 81028350	UNDERGROUND CONDUIT, PVC, 2" DIA.	FOOT	191			191
* 81028390	UNDERGROUND CONDUIT, PVC, 4" DIA.	FOOT	214			214
* 81028400	UNDERGROUND CONDUIT, PVC, 5" DIA.	FOOT	2			2
* 81400730	HANDHOLE, COMPOSITE CONCRETE	EACH	5			5

\* SPECIALTY ITEM

MODEL: SOQ 5 [Sheet]  
FILE NAME: c:\pw\work\wiscon\hillead\1004209\ID774829-rlh-SOQ.dgn

USER NAME = jessica.hille	DESIGNED -	REVISED -
	DRAWN -	REVISED -
	CHECKED -	REVISED -
PLOT DATE = 3/12/2026	DATE -	REVISED -

**STATE OF ILLINOIS  
DEPARTMENT OF TRANSPORTATION**

SUMMARY OF QUANTITIES			
SCALE:	SHEET 7	OF 8 SHEETS	STA. TO STA.

F.A.P. RTE.	SECTION	COUNTY	TOTAL SHEETS	SHEET NO.
762	(2.2Z) RS-3	MOULTRIE	143	7
ILLINOIS FED. AID PROJECT			CONTRACT NO. 74829	

FED 80% STATE 20%      FED 80% CITY 20%      FED 80% STATE 10% CITY 10%

CODE NO.	ITEM	UNIT	TOTAL QUANTITY	ROADWAY		TRAFFIC SIGNALS
				0005	0005	0021
				RURAL	RURAL	RURAL
* 81400740	DOUBLE HANDHOLE, COMPOSITE CONCRETE	EACH	1			1
* 81500100	GULFBOX JUNCTION	EACH	1			1
* 81702110	ELECTRIC CABLE IN CONDUIT, 600V (XLP-TYPE USE) 1/C NO. 10	FOOT	705		705	
* 82110008	LUMINAIRE, LED, ROADWAY, OUTPUT DESIGNATION H	EACH	2		2	
* 85000200	MAINTENANCE OF EXISTING TRAFFIC SIGNAL INSTALLATION	EACH	1			1
* 85700200	FULL-ACTUATED CONTROLLER AND TYPE IV CABINET	EACH	1			1
* 87301225	ELECTRIC CABLE IN CONDUIT, SIGNAL NO. 14 3C	FOOT	915			915
* 87301245	ELECTRIC CABLE IN CONDUIT, SIGNAL NO. 14 5C	FOOT	1342			1342
* 87301255	ELECTRIC CABLE IN CONDUIT, SIGNAL NO. 14 7C	FOOT	1319			1319
* 87301305	ELECTRIC CABLE IN CONDUIT, LEAD-IN, NO. 14 1 PAIR	FOOT	1427			1427
* 87301805	ELECTRIC CABLE IN CONDUIT, SERVICE, NO. 6 2 C	FOOT	60			60
* 87301900	ELECTRIC CABLE IN CONDUIT, EQUIPMENT GROUNDING CONDUCTOR, NO. 6 1C	FOOT	701			701
* 87502460	TRAFFIC SIGNAL POST, GALVANIZED STEEL 12 FT.	EACH	3			3
* 87502480	TRAFFIC SIGNAL POST, GALVANIZED STEEL 14 FT.	EACH	2			2
* 87502500	TRAFFIC SIGNAL POST, GALVANIZED STEEL 16 FT.	EACH	3			3
* 87601100	PEDESTRIAN PUSH-BUTTON POST, GALVANIZED STEEL, TYPE I	EACH	8			8
* 87702900	STEEL MAST ARM ASSEMBLY AND POLE, 34 FT.	EACH	1			1
* 87702940	STEEL MAST ARM ASSEMBLY AND POLE, 42 FT.	EACH	1			1

\* SPECIALTY ITEM

MODEL: SOQ 6 [Sheet]  
FILE NAME: c:\pw\work\wiscon\hillead\1004209\ID774829-rlh-SOQ.dgn

USER NAME = jessica.hille	DESIGNED -	REVISED -
	DRAWN -	REVISED -
	CHECKED -	REVISED -
PLOT DATE = 3/12/2026	DATE -	REVISED -

**STATE OF ILLINOIS  
DEPARTMENT OF TRANSPORTATION**

SUMMARY OF QUANTITIES			
SCALE:	SHEET 8	OF 8	SHEETS
	STA.		TO STA.

F.A.P. RTE.	SECTION	COUNTY	TOTAL SHEETS	SHEET NO.
762	(2.2Z) RS-3	MOULTRIE	143	8
CONTRACT NO. 74829				
ILLINOIS FED. AID PROJECT				

FED 80%  
STATE 20%

FED 80%  
CITY 20%

FED 80%  
STATE 10%  
CITY 10%

CODE NO.	ITEM	UNIT	TOTAL QUANTITY	ROADWAY		TRAFFIC SIGNALS
				0005	0005	0021
				RURAL	RURAL	RURAL
* 87800100	CONCRETE FOUNDATION, TYPE A	FOOT	24			24
* 87800150	CONCRETE FOUNDATION, TYPE C	FOOT	3.5			3.5
* 87800415	CONCRETE FOUNDATION, TYPE E 36-INCH DIAMETER	FOOT	26			26
* 88040070	SIGNAL HEAD, POLYCARBONATE, LED, 1-FACE, 3-SECTION, BRACKET MOUNTED	EACH	8			8
* 88040090	SIGNAL HEAD, POLYCARBONATE, LED, 1-FACE, 3-SECTION, MAST ARM MOUNTED	EACH	4			4
* 88040110	SIGNAL HEAD, POLYCARBONATE, LED, 1-FACE, 4-SECTION, BRACKET MOUNTED	EACH	2			2
* 88040120	SIGNAL HEAD, POLYCARBONATE, LED, 1-FACE, 4-SECTION, MAST ARM MOUNTED	EACH	2			2
* 88102825	PEDESTRIAN SIGNAL HEAD, POLYCARBONATE, LED, 1-FACE, BRACKET MOUNTED WITH COUNT DOWN TIMER	EACH	8			8
* 88200410	TRAFFIC SIGNAL BACKPLATE, LOUVERED, FORMED PLASTIC	EACH	16			16
* 88600100	DETECTOR LOOP, TYPE I	FOOT	595			595
89000100	TEMPORARY TRAFFIC SIGNAL INSTALLATION	EACH	1			1
89502300	REMOVE ELECTRIC CABLE FROM CONDUIT	FOOT	329			329
89502375	REMOVE EXISTING TRAFFIC SIGNAL EQUIPMENT	EACH	1			1
89502380	REMOVE EXISTING HANDHOLE	EACH	5			5
89502382	REMOVE EXISTING DOUBLE HANDHOLE	EACH	1			1
89502385	REMOVE EXISTING CONCRETE FOUNDATION	EACH	7			7
* X2600012	REMOVE AND RELOCATE SIGN PANEL AND POLE ASSEMBLY	EACH	6	6		
X4060995	TEMPORARY RAMP (SPECIAL)	SQ YD	1006	1006		

\* SPECIALTY ITEM

MODEL: SOQ 7 [Sheet]  
FILE NAME: c:\pw\work\visio\hillead\10042009\ID774829-rlh-SOQ.dgn

USER NAME = jessica.hille	DESIGNED -	REVISED -
	DRAWN -	REVISED -
	CHECKED -	REVISED -
PLOT DATE = 3/12/2026	DATE -	REVISED -

**STATE OF ILLINOIS  
DEPARTMENT OF TRANSPORTATION**

**SUMMARY OF QUANTITIES**

SCALE: SHEET 9 OF 8 SHEETS STA. TO STA.

F.A.P. RTE.	SECTION	COUNTY	TOTAL SHEETS	SHEET NO.
762	(2.2Z) RS-3	MOULTRIE	143	9
ILLINOIS FED. AID PROJECT			CONTRACT NO. 74829	

FED 80% STATE 20%      FED 80% CITY 20%      FED 80% STATE 10% CITY 10%

CODE NO.	ITEM	UNIT	TOTAL QUANTITY	ROADWAY		TRAFFIC SIGNALS
				0005	0005	0021
				RURAL	RURAL	RURAL
X4400102	SURFACE REMOVAL, VARIABLE DEPTH (SPECIAL)	SQ YD	1396		1396	
X4401198	HOT-MIX ASPHALT SURFACE REMOVAL, VARIABLE DEPTH	SQ YD	91	91		
X6026634	METER VAULTS TO BE ADJUSTED	EACH	1	1		
X6030310	FRAMES AND LIDS TO BE ADJUSTED (SPECIAL)	EACH	11	11		
X8250091	COMBINATION LIGHTING CONTROLLER	EACH	1		1	
* X8760200	ACCESSIBLE PEDESTRIAN SIGNALS	EACH	8			8
Z0012500	CONCRETE CURB REPAIR	FOOT	70	70		
Z0048665	RAILROAD PROTECTIVE LIABILITY INSURANCE	L SUM	1	1		
Z0049799	PROTECTING OR RESETTING SURVEY MARKERS	EACH	10	10		
Z0075498	CONCRETE RETAINING WALL REMOVAL	CU YD	3	3		
∅ Z0076600	TRAINEES	HOUR	500	500		
∅ Z0076604	TRAINEES TRAINING PROGRAM GRADUATE	HOUR	500	500		

\* SPECIALTY ITEM  
∅ 0042

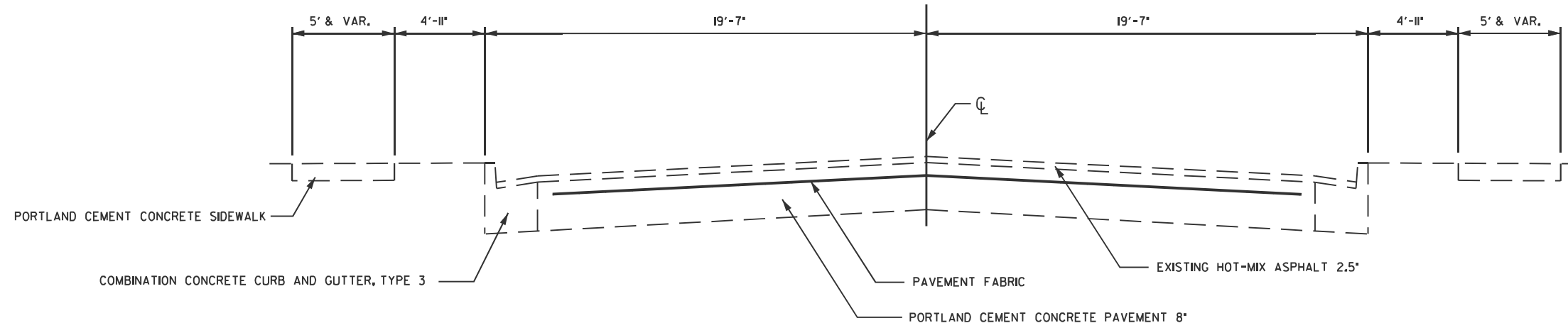
MODEL: SQO 8 [Sheet]  
FILE NAME: c:\pw\work\paw\hillel\1042308\ID74829-rlt-SQO.dgn

REV - MS

USER NAME = jessica.hille	DESIGNED -	REVISED -	<b>STATE OF ILLINOIS DEPARTMENT OF TRANSPORTATION</b>	F.A.P. RTE.	SECTION	COUNTY	TOTAL SHEETS	SHEET NO.
	DRAWN -	REVISED -		782	(2,2Z) RS-3	MOULTRIE	143	10
	CHECKED -	REVISED -		CONTRACT NO. 74829				
PLOT DATE = 3/12/2026	DATE -	REVISED -		SCALE:	SHEET 10 OF 8 SHEETS	STA.	TO STA.	ILLINOIS   FED. AID PROJECT

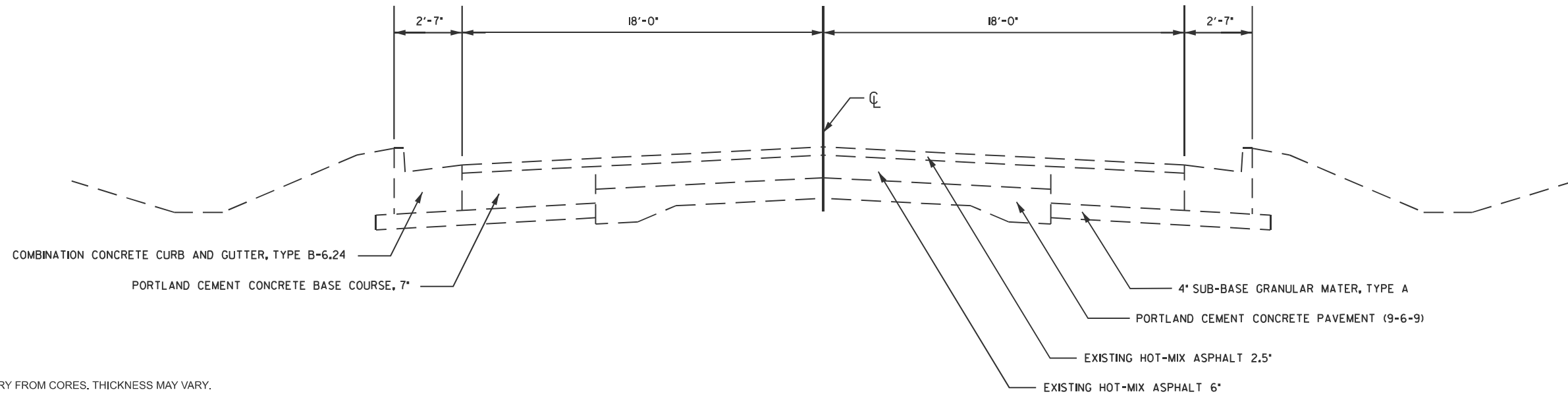
**EXISTING TYPICAL CROSS SECTION**

STA. 145+17.00 TO STA. 127+83.00 (RAILROAD OMISSION)  
 STA. 126+98.00 TO STA. 107+53.44 BK  
 STA. 39+00.00 AH TO STA. 39+53.44



**EXISTING TYPICAL CROSS SECTION**

STA. 39+53.44 TO STA. 63+00.00



NOTE: EXISTING TYPICALS VARY FROM CORES. THICKNESS MAY VARY.

MODEL: Typical 1 (Sheet)  
 FILE NAME: c:\p\work\wisconsin\hille\ad10042009\0774829-ah-typicals.dgn

USER NAME = jessica.hille	DESIGNED -	REVISED -
	DRAWN -	REVISED -
	CHECKED -	REVISED -
PLOT DATE = 3/12/2026	DATE -	REVISED -

**STATE OF ILLINOIS  
 DEPARTMENT OF TRANSPORTATION**

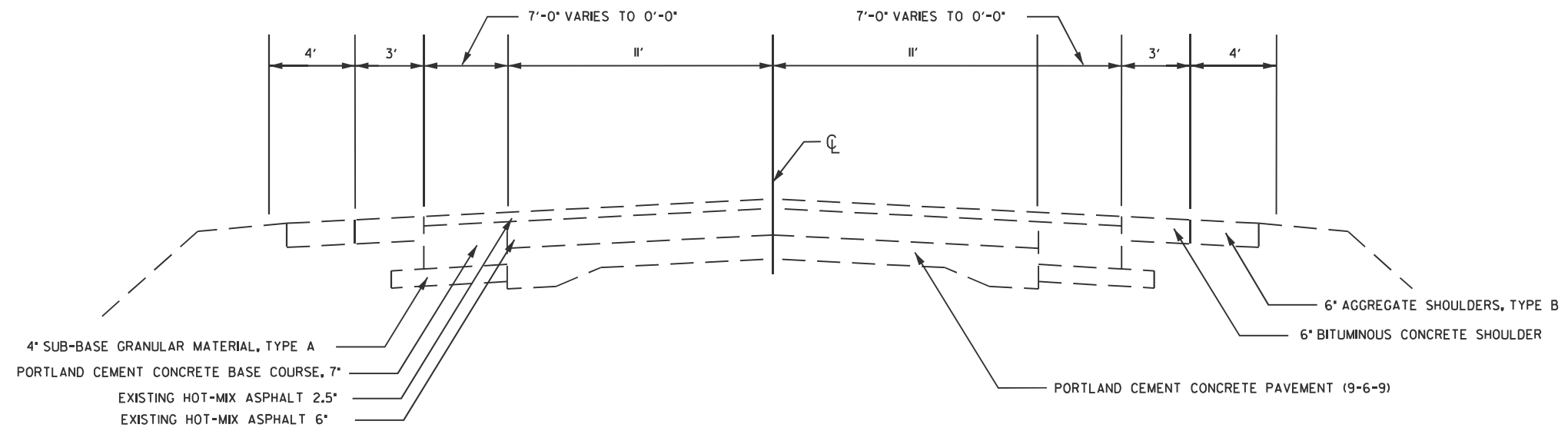
**TYPICAL CROSS SECTIONS**

SCALE: SHEET OF 4 SHEETS STA. TO STA.

F.A.P. RTE.	SECTION	COUNTY	TOTAL SHEETS	SHEET NO.
762	(2.2Z) RS-3	MOULTRIE	143	11
CONTRACT NO. 74829				
ILLINOIS FED. AID PROJECT				

# EXISTING TYPICAL CROSS SECTION

STA. 63+00.00 TO STA. 80+00.00



MODEL: Typical 2 (Sheet)  
 FILE NAME: c:\p\work\wisconsin\hillejad10042009\ID774829-shh\typicals.dgn

USER NAME = jessica.hille	DESIGNED -	REVISED -
	DRAWN -	REVISED -
	CHECKED -	REVISED -
PLOT DATE = 3/12/2026	DATE -	REVISED -

STATE OF ILLINOIS  
 DEPARTMENT OF TRANSPORTATION

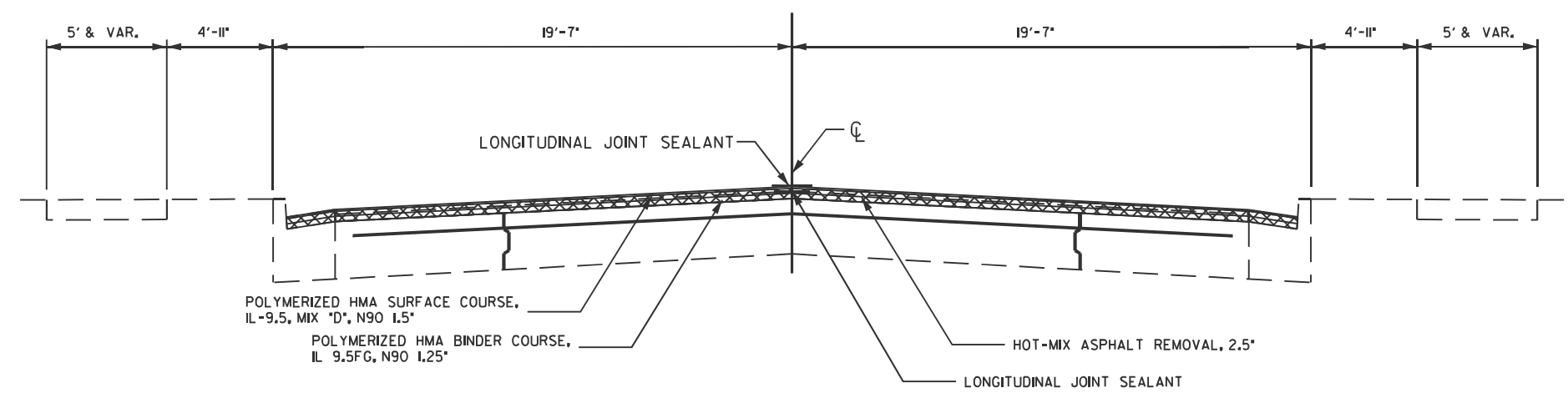
TYPICAL CROSS SECTIONS

SCALE: SHEET OF 4 SHEETS STA. TO STA.

F.A.P. RTE.	SECTION	COUNTY	TOTAL SHEETS	SHEET NO.
762	(2.2Z) RS-3	MOULTRIE	143	12
CONTRACT NO. 74829				
ILLINOIS FED. AID PROJECT				

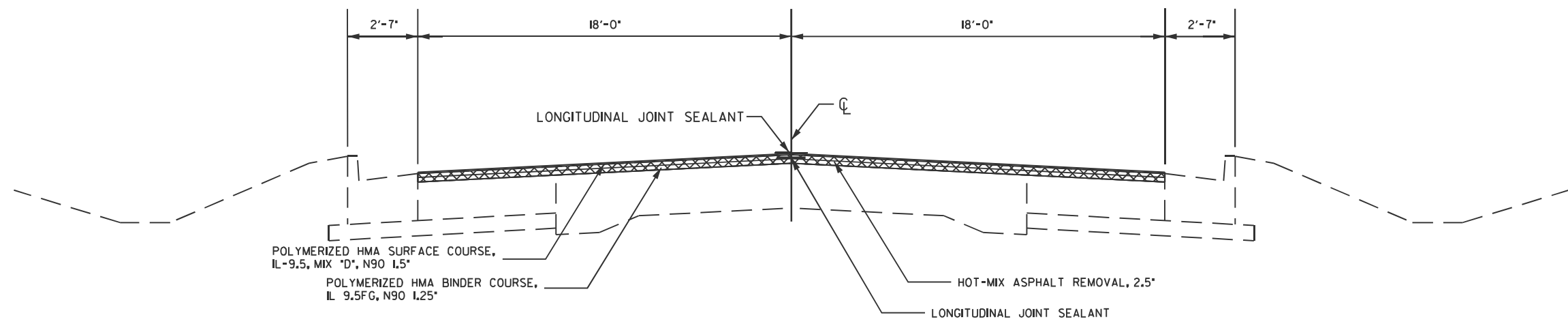
**PROPOSED TYPICAL CROSS SECTION**

STA. 145+17.00 TO STA. 127+83.00 (RAILROAD OMISSION)  
 STA. 126+98.00 TO STA. 107+53.44 BK  
 STA. 39+00.00 AH TO STA. 39+53.44



**PROPOSED TYPICAL CROSS SECTION**

STA. 39+53.44 TO STA. 63+00.00



MODEL: Typical 3 (Sheet)  
 FILE NAME: c:\pwworking\hillejald10042009\0774829-shh\typicals.dgn

USER NAME = jessica.hille	DESIGNED -	REVISED -
	DRAWN -	REVISED -
	CHECKED -	REVISED -
PLOT DATE = 3/12/2026	DATE -	REVISED -

**STATE OF ILLINOIS  
 DEPARTMENT OF TRANSPORTATION**

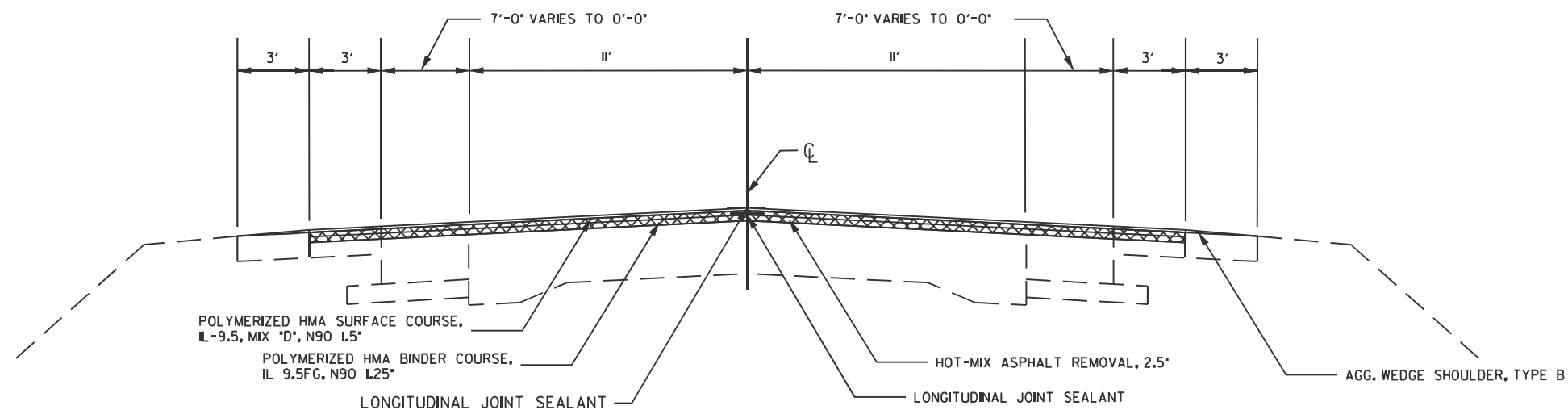
**TYPICAL CROSS SECTIONS**

SCALE: SHEET OF 4 SHEETS STA. TO STA.

F.A.P. RTE.	SECTION	COUNTY	TOTAL SHEETS	SHEET NO.
762	(2.2Z) RS-3	MOULTRIE	143	13
CONTRACT NO. 74829				
ILLINOIS FED. AID PROJECT				

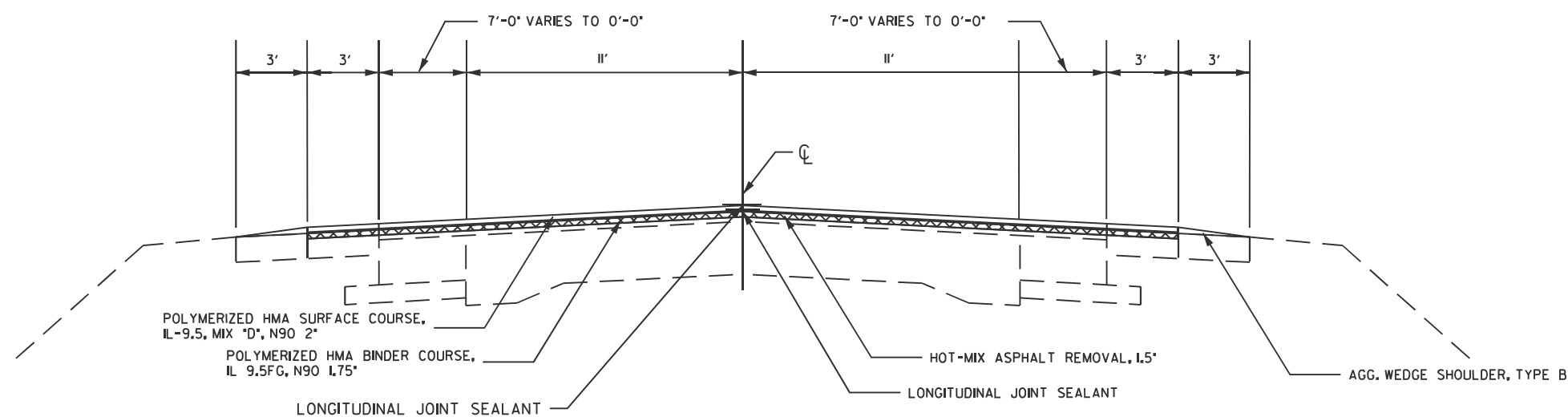
PROPOSED TYPICAL CROSS SECTION

STA. 63+00.00 TO STA. 64+31.00



PROPOSED TYPICAL CROSS SECTION

STA. 64+31.00 TO STA. 80+00.00



MODEL: Typical 4 (Sheet)  
FILE NAME: c:\p\work\wisconsin\hille\10042009\0774829-shh\typicals.dgn

USER NAME = jessica.hille	DESIGNED -	REVISED -
	DRAWN -	REVISED -
	CHECKED -	REVISED -
PLOT DATE = 3/12/2026	DATE -	REVISED -

STATE OF ILLINOIS  
DEPARTMENT OF TRANSPORTATION

TYPICAL CROSS SECTIONS

SCALE: SHEET OF 4 SHEETS STA. TO STA.

F.A.P. RTE.	SECTION	COUNTY	TOTAL SHEETS	SHEET NO.
762	(2.ZZ) RS-3	MOULTRIE	143	14
CONTRACT NO. 74829				
ILLINOIS FED. AID PROJECT				



GROOVING SCHEDULE									
SCHEDULE (MAINLINE)			LENGTH	GROOVING FOR RECESSED PAVEMENT MARKING 5"	GROOVING FOR RECESSED PAVEMENT MARKING 7"	GROOVING FOR RECESSED PAVEMENT MARKING 13"	GROOVING FOR RECESSED PAVEMENT MARKING 25"	GROOVING FOR RECESSED PAVEMENT MARKING, LETTERS AND SYMBOLS	
STA	TO	STA	(FOOT)	(FOOT)	(FOOT)	(FOOT)	(FOOT)	(SQ FT)	
145+17		142+15	302	647.0	134.0			62.4	
142+15		139+20	295	500.0	234.0		33.0	62.4	
139+20		136+36	284	500.0	180.0		29.0	62.4	
136+36		134+53	183	286.0	114.0			31.2	
134+53		129+93	460	841.0	529.0		65.0	124.8	
129+93		127+42	251	628.0	62.0			31.2	
127+42		127+33	9	RAILROAD OMISSION					
127+33		125+21	212	530.0	62.0			62.4	
125+21		122+42	279	698.0	60.0			62.4	
122+42		120+89	153	383.0	54.0			31.2	
120+89		118+05	284	710.0	50.0			31.2	
118+05		115+28	277	693.0	74.0			46.8	
115+28		111+79	349	873.0	59.0			78.0	
111+79		107+53.44	426	1064.0	61.0			93.6	
107+53.44		39+00.00	STATION EQUATION						
39+00		48+93	993	2483.0	62.0			124.8	
48+93		58+68	975	2438.0				156.0	
58+68		64+31	563	1093.0				62.4	
64+31		68+18	387	1804.0	100.0	22.0		46.8	
68+18		80+00	1182	3200.0					
		TOTAL:	19371.0	1835	22	127		1170	

FRAMES AND LIDS TO BE ADJUSTED (SPECIAL)	
LOCATION	QUANTITY
144+23.00	1
142+96.00	1
138+78.00	1
137+29.00	1
122+11.00	1
120+22.00	1
118+52.00	1
114+93.00	1
111+56.00	1
39+22.00	1
39+37.00	1
TOTAL:	11

INCIDENTAL PAVING SCHEDULE			
SCHEDULE		INCIDENTAL HOT-MIX ASPHALT SURFACING	SURFACE REMOVAL, VARIABLE DEPTH (SPECIAL)
LOCATION	QUADRANT	(TON)	(SQ YD)
MONROE	W	5.4	64.8
MONROE	E	6.3	75.2
HARRISON	W	12.8	151.6
HARRISON	E	17.6	208.9
JEFFERSON	W	4.2	50.1
JEFFERSON	E	10.3	122.5
ADAMS	W	5.5	65.7
ADAMS	E	4.6	55.1
HALE	E	5.1	61.2
DONTY	E	4.6	54.5
ROANE	W	3.9	46.4
SNYDER	E	5.8	69.4
KING	E	6.6	78.8
RAYMOND	W	6.5	77.0
LOUIS	E	5.3	62.6
GEORGE	E	6.6	78.7
MATTOX	E	6.2	73.4
	TOTAL:	117	1396

EARTH EXCAVATION		
SCHEDULE		EARTH EXCAVATION
LOCATION	QUADRANT	(CU YD)
WATER	NE	18.0
WATER	NW	2.0
WATER	SE	13.0
WATER	SW	3.0
DONTY	NE	15.0
EDEN	NW	23.0
EDEN	NE	13.0
	TOTAL:	87.0

STRIPING SCHEDULE														
SCHEDULE (MAINLINE)			THERMOPLASTIC PAVEMENT MARKING - LINE 4" (YELLOW)	THERMOPLASTIC PAVEMENT MARKING - LINE 4" (WHITE)	THERMOPLASTIC PAVEMENT MARKING - LINE 6" (WHITE)	THERMOPLASTIC PAVEMENT MARKING - LINE 12" (YELLOW)	THERMOPLASTIC PAVEMENT MARKING LINE - 24" (WHITE)	THERMOPLASTIC PAVEMENT MARKING - LETTERS AND SYMBOLS (WHITE)	MODIFIED URETHANE PAVEMENT MARKING - LINE 6"	MODIFIED URETHANE PAVEMENT MARKING - LINE 24"	SHORT TERM PAVEMENT MARKING (WHITE)	SHORT TERM PAVEMENT MARKING (YELLOW)	SHORT TERM PAVEMENT MARKING REMOVAL	
STA	TO	STA	(FOOT)	(FOOT)	(FOOT)	(FOOT)	(SQ FT)	(FOOT)	(FOOT)	(FOOT)	(FOOT)	(FOOT)	(SQ FT)	
145+17		142+15	647.0		134.0		62.4					182.4	181.0	121.1
142+15		139+20	500.0		234.0		33.0	62.4				479.4	177.0	218.8
139+20		136+36	500.0		180.0		29.0	62.4				443.4	170.0	204.5
136+36		134+53	286.0		114.0		31.2					91.2	110.0	67.1
134+53		129+93	841.0		529.0		65.0	124.8	230.0	60.0	1157.8	276.0	477.9	
129+93		127+42	628.0		62.0		31.2				91.2	127.0	72.7	
127+42		127+33	RAILROAD OMISSION											
127+33		125+21	530.0		62.0		62.4				182.4	106.0	96.1	
125+21		122+42	698.0		60.0		62.4				182.4	167.0	116.5	
122+42		120+89	383.0		54.0		31.2				91.2	92.0	61.1	
120+89		118+05	710.0		50.0		31.2	121.0			91.2	170.0	87.1	
118+05		115+28	693.0		74.0		46.8				136.8	166.0	100.9	
115+28		111+79	873.0		59.0		78.0				228.0	209.0	145.7	
111+79		107+53.44	1064.0		61.0		93.6				273.6	255.0	176.2	
107+53.44		39+00.00	STATION EQUATION											
39+00		48+93	2483.0		62.0		124.8				364.8	596.0	320.3	
48+93		58+68	2438.0				156.0				456.0	585.0	347.0	
58+68		64+31	1093.0				62.4	62.0			182.4	338.0	173.5	
64+31		68+18	1036.0	768.0	100.0	22.0	46.8				166.8	116.0	94.3	
68+18		80+00	890.0	2310.0								356.0	118.7	
		TOTAL:	16293	3078	1835	22	127	1170	416	60	4801	4197	2999	

MODEL: Schedule-1 (Sheet)  
FILE NAME: c:\pwworking\hillead10042009\0774829-shhschedule.dgn

USER NAME = jessica.hille	DESIGNED -	REVISED -
	DRAWN -	REVISED -
	CHECKED -	REVISED -
PLOT DATE = 3/12/2026	DATE -	REVISED -

STATE OF ILLINOIS  
DEPARTMENT OF TRANSPORTATION

SCHEDULE OF QUANTITIES

SCALE: SHEET OF 3 SHEETS STA. TO STA.

F.A.P. RTE.	SECTION	COUNTY	TOTAL SHEETS	SHEET NO.
762	(2,ZZ) RS-3	MOULTRIE	143	16
CONTRACT NO. 74829				
ILLINOIS FED. AID PROJECT				

PCC SCHEDULE									
SCHEDULE			SUBBASE GRANULAR MATERIAL, TYPE B 4"	AGGREGATE BASE REPAIR	PORTLAND CEMENT CONCRETE PAVEMENT 8" (JOINTED)	PORTLAND CEMENT CONCRETE PAVEMENT 10" (JOINTED)	PORTLAND CEMENT CONCRETE DRIVEWAY PAVEMENT, 8 INCH	DRIVEWAY PAVEMENT REMOVAL	
STA	TO	STA	(SQ YD)	(TON)	(SQ YD)	(SQ YD)	(SQ YD)	(SQ YD)	
145+17		142+15							
142+15		139+20						11.5	
139+20		136+36						16.5	
136+36		134+53							
134+53		129+93	106.2	10.3	125.3	608.5	36.1	91.9	
129+93		127+42							
127+42		127+33	RAILROAD OMISSION						
127+33		125+21						20.8	
125+21		122+42							
122+42		120+89							
120+89		118+05	77.9	3.3		244.0			
118+05		115+28							
115+28		111+79							
111+79		107+53.44	STATION EQUATION						
107+53.44		39+00.00							
39+00		48+93							
48+93		58+68							
58+68		64+31		2.4		126.7			
64+31		68+18							
68+18		80+00							
TOTAL:			184	16	125	979	36	141	

STORM SEWER							
SCHEDULE			INLETS, TYPE A, TYPE 3 FRAME AND GRATE	INLETS, TYPE B, TYPE 3 FRAME AND GRATE	MANHOLES, TYPE A, 4' DIAMETER	STORM SEWERS, CLASS A, TYPE 2 12'	STORM SEWER REMOVAL 12"
STA	TO	STA	(EACH)	(EACH)	(EACH)	(EACH)	(EACH)
145+17		142+15					
142+15		139+20					
139+20		136+36					
136+36		134+53					
134+53		129+93	1.0	2.0	3.0	116.0	126.0
129+93		127+42					
127+42		127+33					
127+33		125+21					
125+21		122+42					
122+42		120+89					
120+89		118+05					
118+05		115+28					
115+28		111+79					
111+79		107+53.44					
107+53.44		39+00.00					
39+00		48+93					
48+93		58+68					
58+68		64+31	1.0		1.0	41.5	42.0
64+31		68+18					
68+18		80+00					
TOTAL:			2.0	2.0	4.0	158.0	168.0

RAISED REFLECTIVE PAVEMENT MARKER SCHEDULE							
SCHEDULE (MAINLINE)			RAISED REFLECTIVE PAVEMENT MARKER TW (AMBER)	RAISED REFLECTIVE PAVEMENT MARKER OW (AMBER)	RAISED REFLECTIVE PAVEMENT MARKER OW (CRYSTAL)	RAISED REFLECTIVE PAVEMENT MARKING REMOVAL	
STA	TO	STA	(EACH)	(EACH)	(EACH)	(EACH)	
145+17		142+15	14			3	
142+15		139+20	16			3	
139+20		136+36	14			3	
136+36		134+53	8			2	
134+53		129+93	8		4	2	
129+93		127+42	12			2	
127+42		127+33	RAILROAD OMISSION				
127+33		125+21	10			2	
125+21		122+42	12			2	
122+42		120+89	8			2	
120+89		118+05	14			3	
118+05		115+28	14			3	
115+28		111+79	18			4	
111+79		107+53.44	22			4	
107+53.44		39+00.00	STATION EQUATION				
39+00		48+93	50			10	
48+93		58+68	50			10	
58+68		64+31	24		1	5	
64+31		68+18	14	12	2	3	
68+18		79+18	17			3	
TOTAL:			325	12	7	66	

MODEL: Schedule-2 (Sheet)  
FILE NAME: c:\pwworking\hillejald10042009\0774829-shhschedule.dgn

USER NAME = jessica.hille	DESIGNED -	REVISED -
	DRAWN -	REVISED -
	CHECKED -	REVISED -
PLOT DATE = 3/12/2026	DATE -	REVISED -

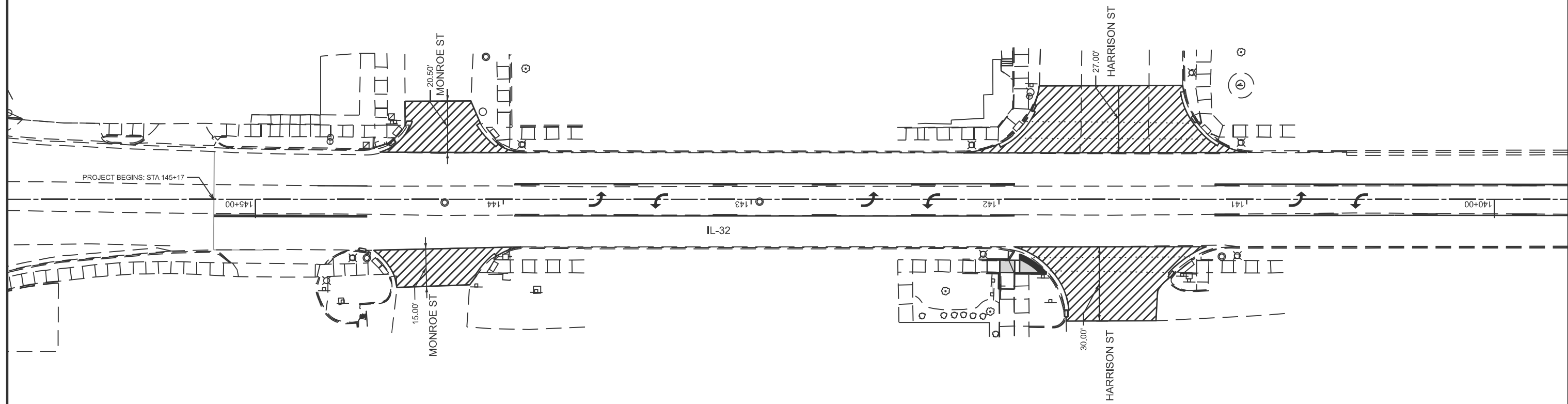
STATE OF ILLINOIS  
DEPARTMENT OF TRANSPORTATION

SCHEDULE OF QUANTITIES

SCALE: SHEET OF 3 SHEETS STA. TO STA.

F.A.P. RTE.	SECTION	COUNTY	TOTAL SHEETS	SHEET NO.
762	(2.2Z) RS-3	MOULTRIE	143	17
CONTRACT NO. 74829				
ILLINOIS FED. AID PROJECT				

LEGEND  
 INCIDENTAL HOT-MIX ASPHALT SURFACING



MODEL: Plan Sheet 1 [Sheet]  
 FILE NAME: c:\p\work\wisc\hille\ad1004209\ID774829-shh-plan.dgn

USER NAME = jessica.hille	DESIGNED -	REVISED -
	DRAWN -	REVISED -
	CHECKED -	REVISED -
PLOT DATE = 3/12/2026	DATE -	REVISED -

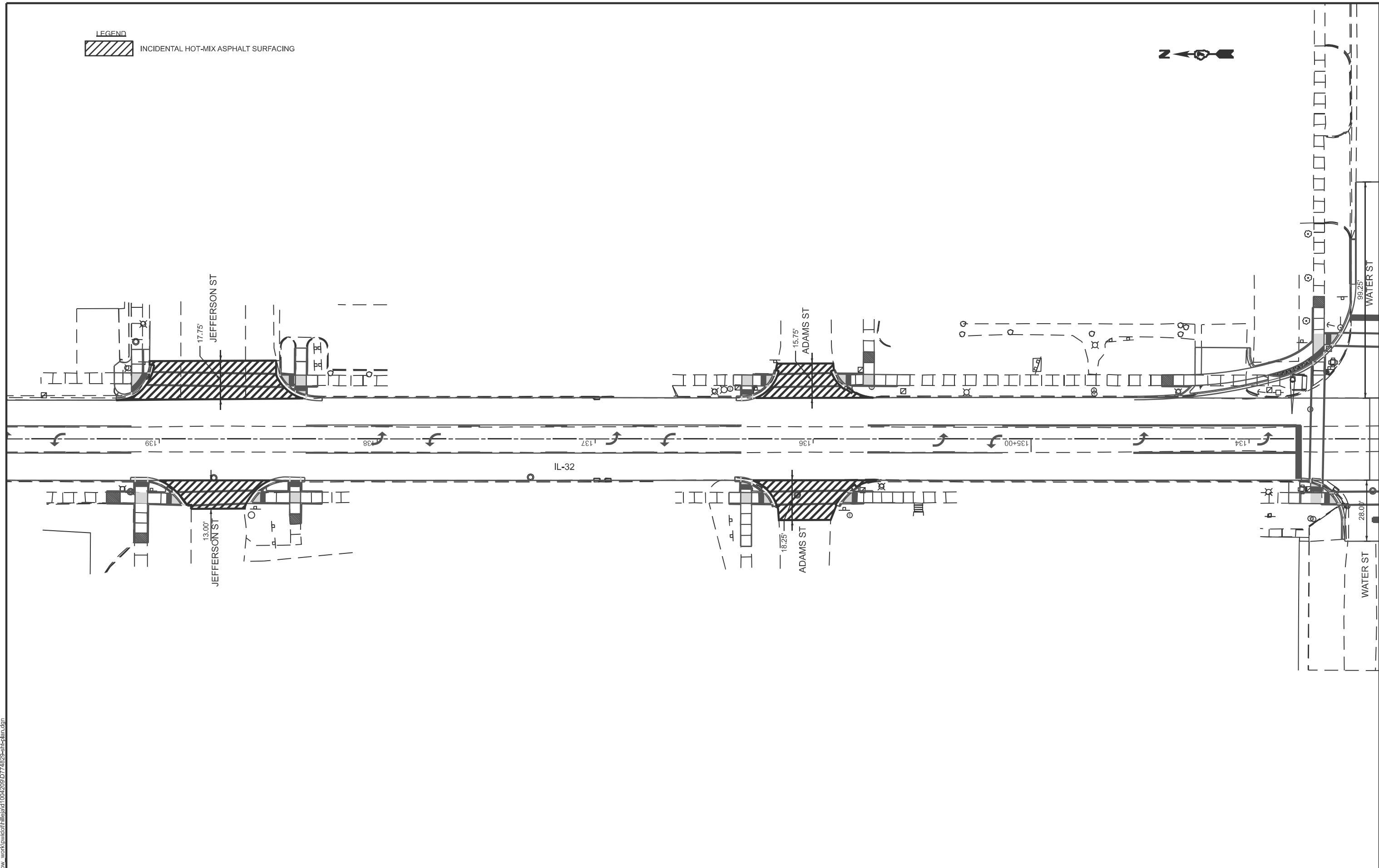
**STATE OF ILLINOIS  
 DEPARTMENT OF TRANSPORTATION**

**PLAN SHEETS - IL 32**

SCALE: SHEET OF 22 SHEETS STA. TO STA.

F.A.P. RTE. 762	SECTION (2.2Z) RS-3	COUNTY MOULTRIE	TOTAL SHEETS 143	SHEET NO. 18
CONTRACT NO. 74829				
ILLINOIS FED. AID PROJECT				

LEGEND  
 INCIDENTAL HOT-MIX ASPHALT SURFACING



MODEL: Plan Sheet 2 [Sheet]  
 FILE NAME: c:\pwworking\hillejald10042009\0774829-shh-plan.dgn

USER NAME = jessica.hille	DESIGNED -	REVISED -
	DRAWN -	REVISED -
	CHECKED -	REVISED -
PLOT DATE = 3/12/2026	DATE -	REVISED -

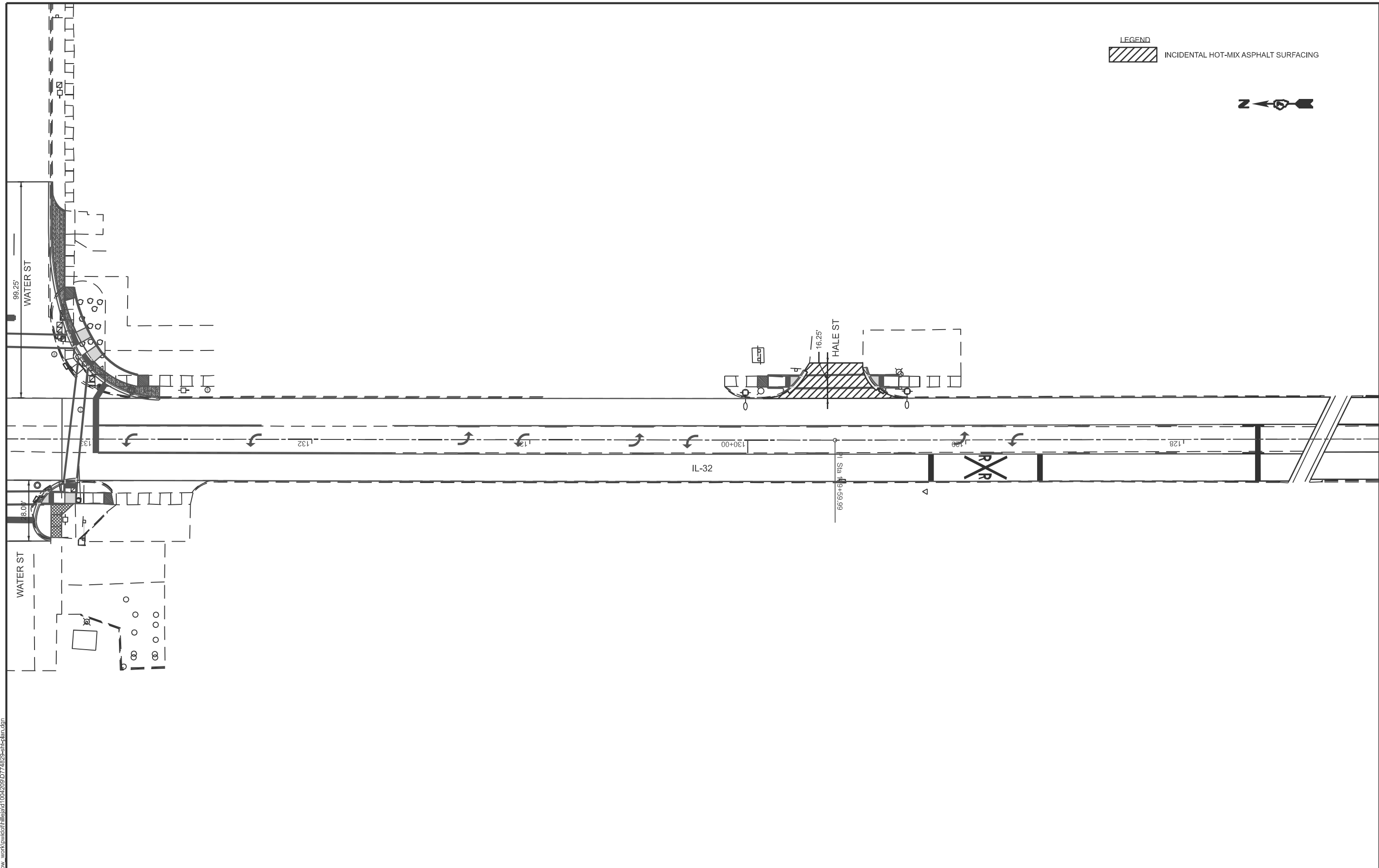
**STATE OF ILLINOIS  
 DEPARTMENT OF TRANSPORTATION**

**PLAN SHEETS - IL 32**

SCALE: SHEET OF 22 SHEETS STA. TO STA.

F.A.P. RTE. 762	SECTION (2.2Z) RS-3	COUNTY MOULTRIE	TOTAL SHEETS 143	SHEET NO. 19
CONTRACT NO. 74829				
ILLINOIS FED. AID PROJECT				

LEGEND  
 INCIDENTAL HOT-MIX ASPHALT SURFACING



MODEL: Plan Sheet 3 [Sheet]  
 FILE NAME: c:\p\work\wiscot\hillead\10042009\074829-ahh-plan.dgn

USER NAME = jessica.hille	DESIGNED -	REVISED -
	DRAWN -	REVISED -
	CHECKED -	REVISED -
PLOT DATE = 3/12/2026	DATE -	REVISED -

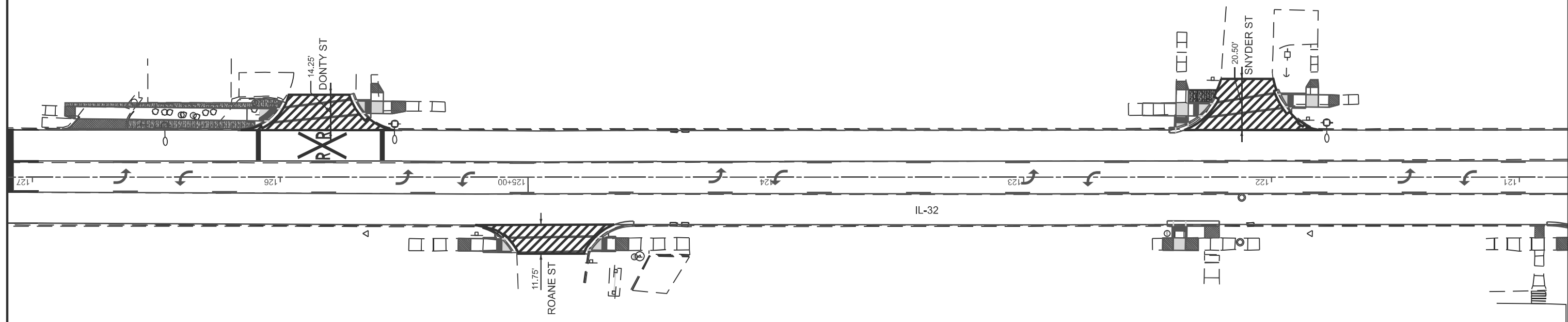
STATE OF ILLINOIS  
 DEPARTMENT OF TRANSPORTATION

PLAN SHEETS - IL 32

SCALE: SHEET OF 22 SHEETS STA. TO STA.

F.A.P. RTE.	SECTION	COUNTY	TOTAL SHEETS	SHEET NO.
762	(2.2Z) RS-3	MOULTRIE	143	20
CONTRACT NO. 74829				
ILLINOIS FED. AID PROJECT				

LEGEND  
 INCIDENTAL HOT-MIX ASPHALT SURFACING



MODEL: Plan Sheet 4 [Sheet]  
 FILE NAME: c:\p\work\wisc\hille\ad1004209\0774829-ah-h-plan.dgn

USER NAME = jessica.hille	DESIGNED -	REVISED -
	DRAWN -	REVISED -
	CHECKED -	REVISED -
PLOT DATE = 3/12/2026	DATE -	REVISED -

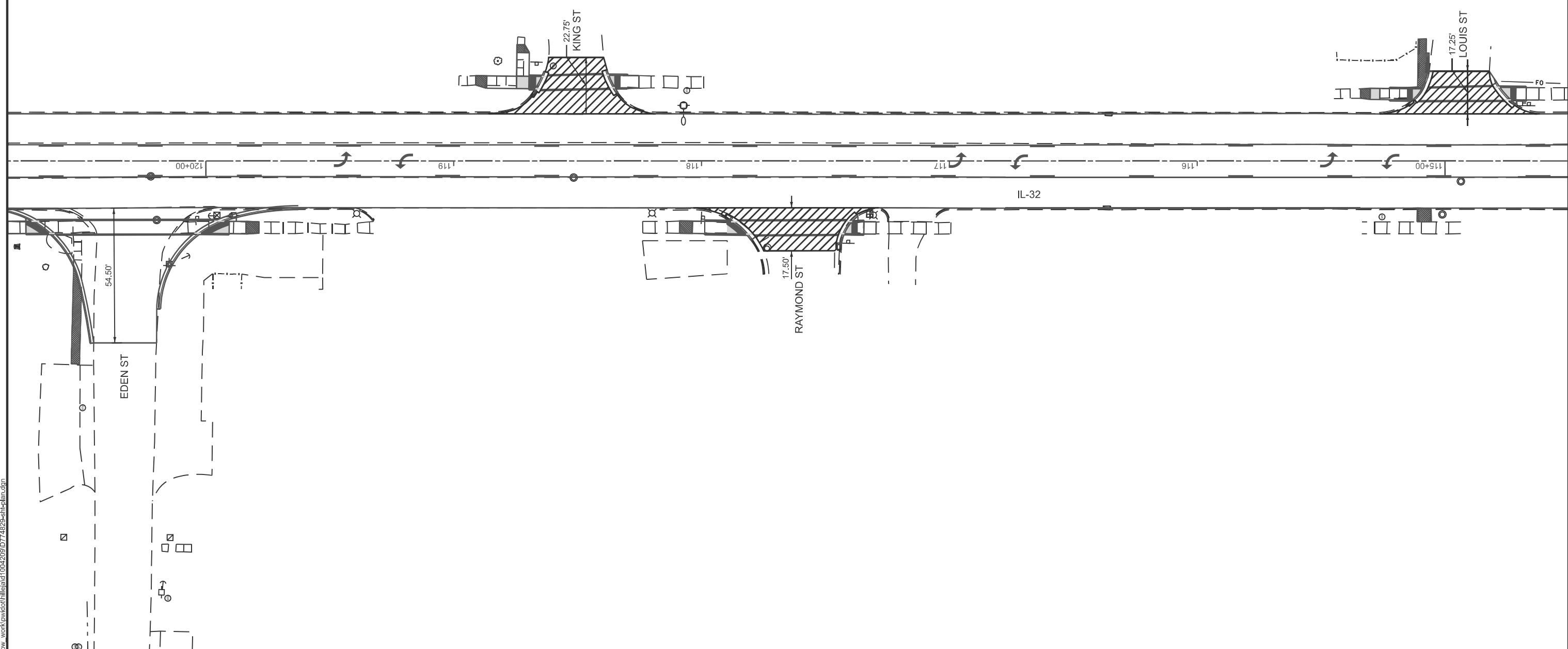
**STATE OF ILLINOIS**  
**DEPARTMENT OF TRANSPORTATION**

**PLAN SHEETS - IL 32**

SCALE: SHEET OF 22 SHEETS STA. TO STA.

F.A.P. RTE.	SECTION	COUNTY	TOTAL SHEETS	SHEET NO.
762	(2.2Z) RS-3	MOULTRIE	143	21
CONTRACT NO. 74829				
ILLINOIS FED. AID PROJECT				

LEGEND  
 INCIDENTAL HOT-MIX ASPHALT SURFACING



MODEL: Plan Sheet 5 [Sheet]  
 FILE NAME: c:\pwworking\hillejald10042009\074829-shr-plan.dgn

USER NAME = jessica.hille	DESIGNED -	REVISED -
	DRAWN -	REVISED -
	CHECKED -	REVISED -
PLOT DATE = 3/12/2026	DATE -	REVISED -

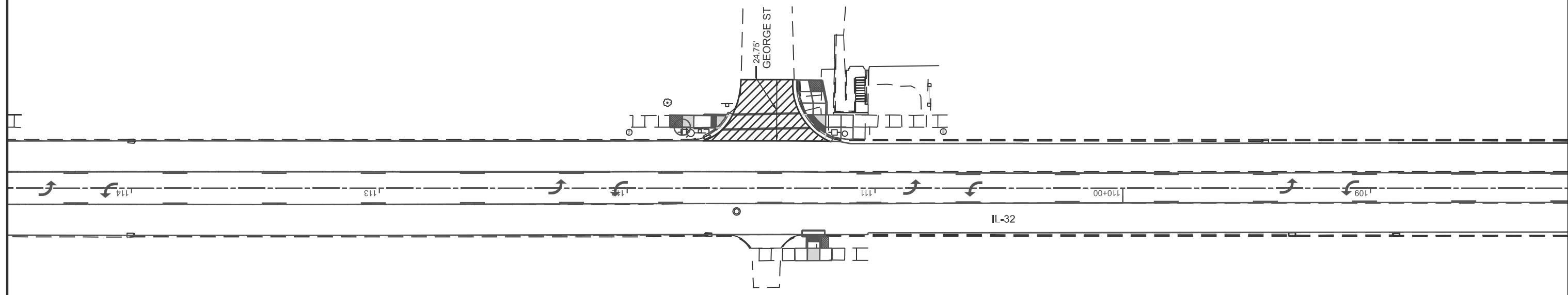
**STATE OF ILLINOIS  
 DEPARTMENT OF TRANSPORTATION**

**PLAN SHEETS - IL 32**

SCALE: SHEET OF 22 SHEETS STA. TO STA.

F.A.P. RTE.	SECTION	COUNTY	TOTAL SHEETS	SHEET NO.
762	(2.2Z) RS-3	MOULTRIE	143	22
CONTRACT NO. 74829				
ILLINOIS FED. AID PROJECT				

LEGEND  
 INCIDENTAL HOT-MIX ASPHALT SURFACING



MODEL: Plan Sheet 6 (Sheet)  
 FILE NAME: c:\p\work\wisc\hille\ad1004209\ID74829-shr-plan.dgn

USER NAME = jessica.hille	DESIGNED -	REVISED -
	DRAWN -	REVISED -
	CHECKED -	REVISED -
PLOT DATE = 3/12/2026	DATE -	REVISED -

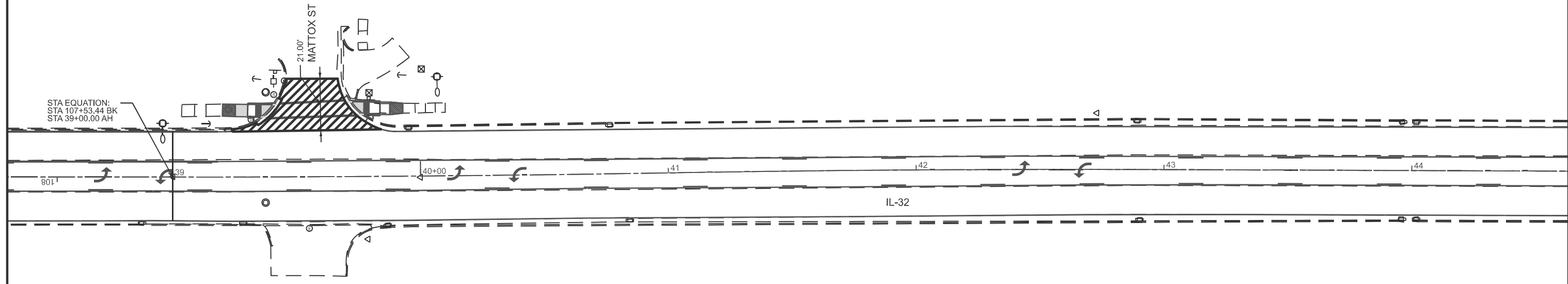
**STATE OF ILLINOIS**  
**DEPARTMENT OF TRANSPORTATION**

**PLAN SHEETS - IL 32**

SCALE: SHEET OF 22 SHEETS STA. TO STA.

F.A.P. RTE.	SECTION	COUNTY	TOTAL SHEETS	SHEET NO.
762	(2.2Z) RS-3	MOULTRIE	143	23
CONTRACT NO. 74829				
ILLINOIS FED. AID PROJECT				

LEGEND  
 INCIDENTAL HOT-MIX ASPHALT SURFACING



MODEL: Plan Sheet 7 (Sheet)  
 FILE NAME: c:\pwwork\hillej\1004209\ID774829-shr-plan.dgn

USER NAME = jessica.hille	DESIGNED -	REVISED -
	DRAWN -	REVISED -
	CHECKED -	REVISED -
PLOT DATE = 3/12/2026	DATE -	REVISED -

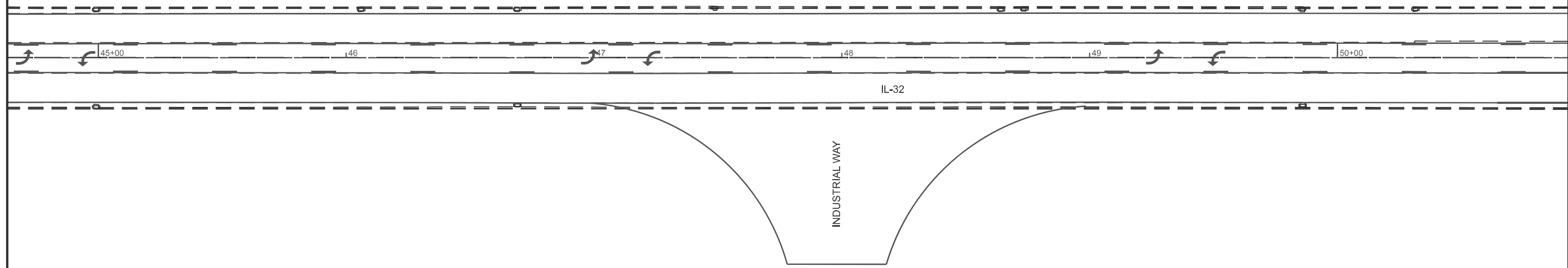
**STATE OF ILLINOIS  
 DEPARTMENT OF TRANSPORTATION**

**PLAN SHEETS - IL 32**

SCALE: SHEET OF 22 SHEETS STA. TO STA.

F.A.P. RTE.	SECTION	COUNTY	TOTAL SHEETS	SHEET NO.
762	(2.2Z) RS-3	MOULTRIE	143	24
CONTRACT NO. 74829				
ILLINOIS FED. AID PROJECT				

LEGEND  
 INCIDENTAL HOT-MIX ASPHALT SURFACING



MODEL: Plan Sheet 8 (Sheet)  
 FILE NAME: c:\p\work\scott\hille\ad1004209\ID774829-shr-plan.dgn

USER NAME = jessica.hille	DESIGNED -	REVISED -
	DRAWN -	REVISED -
	CHECKED -	REVISED -
PLOT DATE = 3/12/2026	DATE -	REVISED -

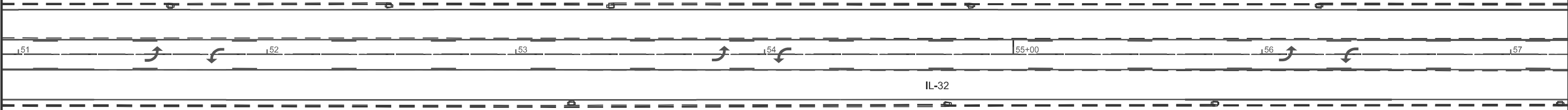
**STATE OF ILLINOIS**  
**DEPARTMENT OF TRANSPORTATION**

**PLAN SHEETS - IL 32**

SCALE: SHEET OF 22 SHEETS STA. TO STA.

F.A.P. RTE.	SECTION	COUNTY	TOTAL SHEETS	SHEET NO.
762	(2.2Z) RS-3	MOULTRIE	143	25
CONTRACT NO. 74829				
ILLINOIS FED. AID PROJECT				

LEGEND  
 INCIDENTAL HOT-MIX ASPHALT SURFACING



IL-32

MODEL: Plan Sheet 9 [Sheet]  
 FILE NAME: c:\p\work\wisc\hille\ad1004209\ID774829-ih-plan.dgn

USER NAME = jessica.hille	DESIGNED -	REVISED -
	DRAWN -	REVISED -
	CHECKED -	REVISED -
PLOT DATE = 3/12/2026	DATE -	REVISED -

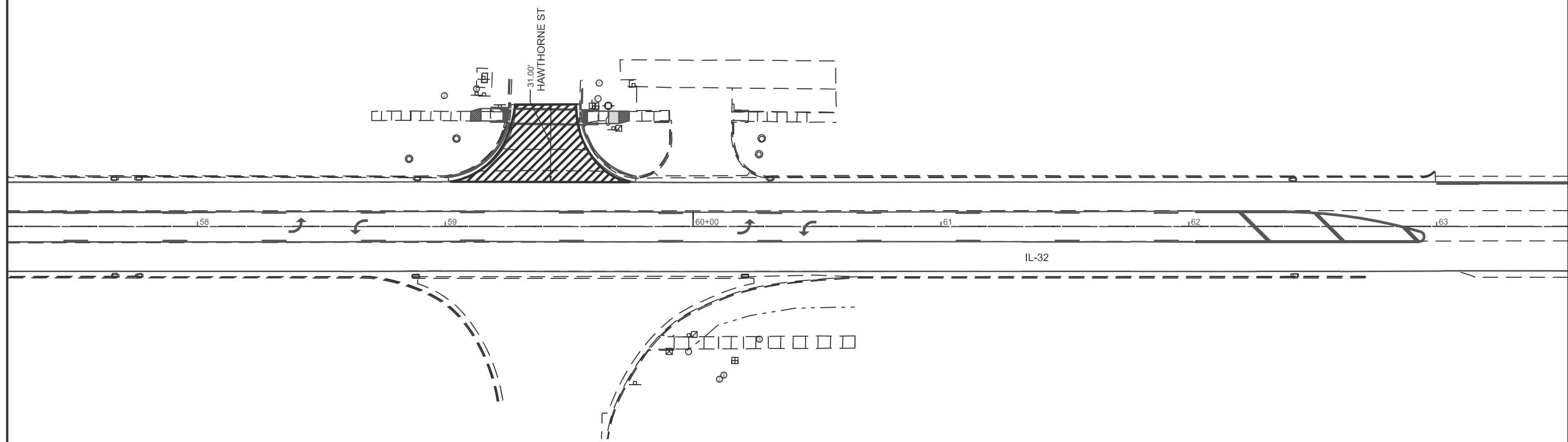
**STATE OF ILLINOIS  
 DEPARTMENT OF TRANSPORTATION**

**PLAN SHEETS - IL 32**

SCALE: SHEET OF 22 SHEETS STA. TO STA.

F.A.P. RTE.	SECTION	COUNTY	TOTAL SHEETS	SHEET NO.
762	(2.2Z) RS-3	MOULTRIE	143	26
CONTRACT NO. 74829				
		ILLINOIS FED. AID PROJECT		

LEGEND  
 INCIDENTAL HOT-MIX ASPHALT SURFACING



MODEL: Plan Sheet 10 (Sheet)  
 FILE NAME: c:\p\work\wisc\hille\ad10042009\ID774829-shr-plan.dgn

USER NAME = jessica.hille	DESIGNED -	REVISED -
	DRAWN -	REVISED -
	CHECKED -	REVISED -
PLOT DATE = 3/12/2026	DATE -	REVISED -

**STATE OF ILLINOIS  
 DEPARTMENT OF TRANSPORTATION**

**PLAN SHEETS - IL 32**

SCALE: SHEET OF 22 SHEETS STA. TO STA.

F.A.P. RTE.	SECTION	COUNTY	TOTAL SHEETS	SHEET NO.
762	(2.2Z) RS-3	MOULTRIE	143	27
CONTRACT NO. 74829				
ILLINOIS FED. AID PROJECT				

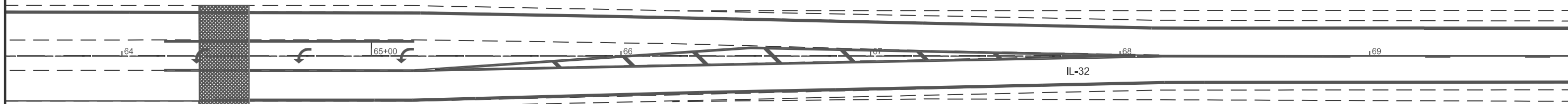
LEGEND



INCIDENTAL HOT-MIX ASPHALT SURFACING



HOT-MIX ASPHALT SURFACE REMOVAL (VARIABLE DEPTH)



MODEL: Plan Sheet 11 (Sheet)  
 FILE NAME: c:\p\work\wis\chille\ad10042009\ID774829-sh1-plan.dgn

USER NAME = jessica.hille	DESIGNED -	REVISED -
	DRAWN -	REVISED -
	CHECKED -	REVISED -
PLOT DATE = 3/12/2026	DATE -	REVISED -

STATE OF ILLINOIS  
 DEPARTMENT OF TRANSPORTATION

PLAN SHEETS - IL 32

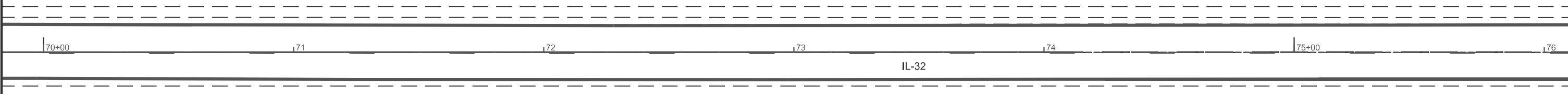
SCALE: SHEET OF 22 SHEETS STA. TO STA.

F.A.P. RTE.	SECTION	COUNTY	TOTAL SHEETS	SHEET NO.
762	(2.2Z) RS-3	MOULTRIE	143	28
CONTRACT NO. 74829				
ILLINOIS FED. AID PROJECT				

LEGEND



INCIDENTAL HOT-MIX ASPHALT SURFACING



MODEL: Plan Sheet 12 (Sheet)  
 FILE NAME: c:\p\work\wis\chilille\ad10042009\ID774829-1ht-plan.dgn

USER NAME = jessica.hille	DESIGNED -	REVISED -
	DRAWN -	REVISED -
	CHECKED -	REVISED -
PLOT DATE = 3/12/2026	DATE -	REVISED -

**STATE OF ILLINOIS**  
**DEPARTMENT OF TRANSPORTATION**

**PLAN SHEETS - IL 32**  
 SCALE: SHEET OF 22 SHEETS STA. TO STA.

F.A.P. RTE.	SECTION	COUNTY	TOTAL SHEETS	SHEET NO.
762	(2.2Z) RS-3	MOULTRIE	143	29
CONTRACT NO. 74829				
ILLINOIS FED. AID PROJECT				

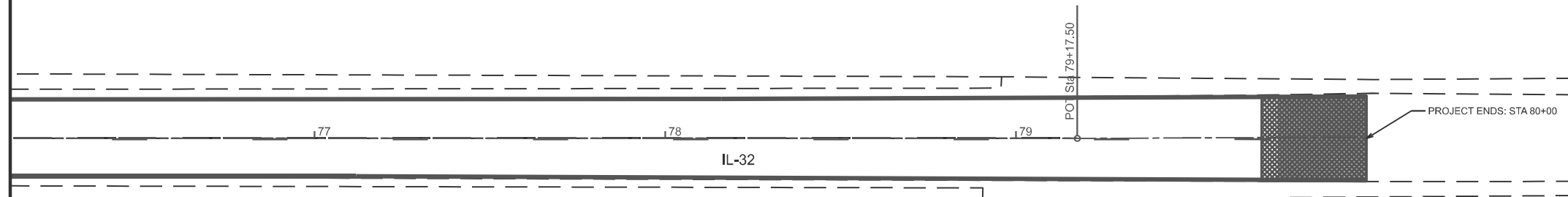
LEGEND



INCIDENTAL HOT-MIX ASPHALT SURFACING



HOT-MIX ASPHALT SURFACE REMOVAL, BUTT JOINT



MODEL: Plan Sheet 13 (Sheet)  
 FILE NAME: c:\p\work\wis\hille\ad1004209\ID774829-shh-plan.dgn

USER NAME = jessica.hille	DESIGNED -	REVISED -
	DRAWN -	REVISED -
	CHECKED -	REVISED -
PLOT DATE = 3/12/2026	DATE -	REVISED -

STATE OF ILLINOIS  
 DEPARTMENT OF TRANSPORTATION

PLAN SHEETS - IL 32

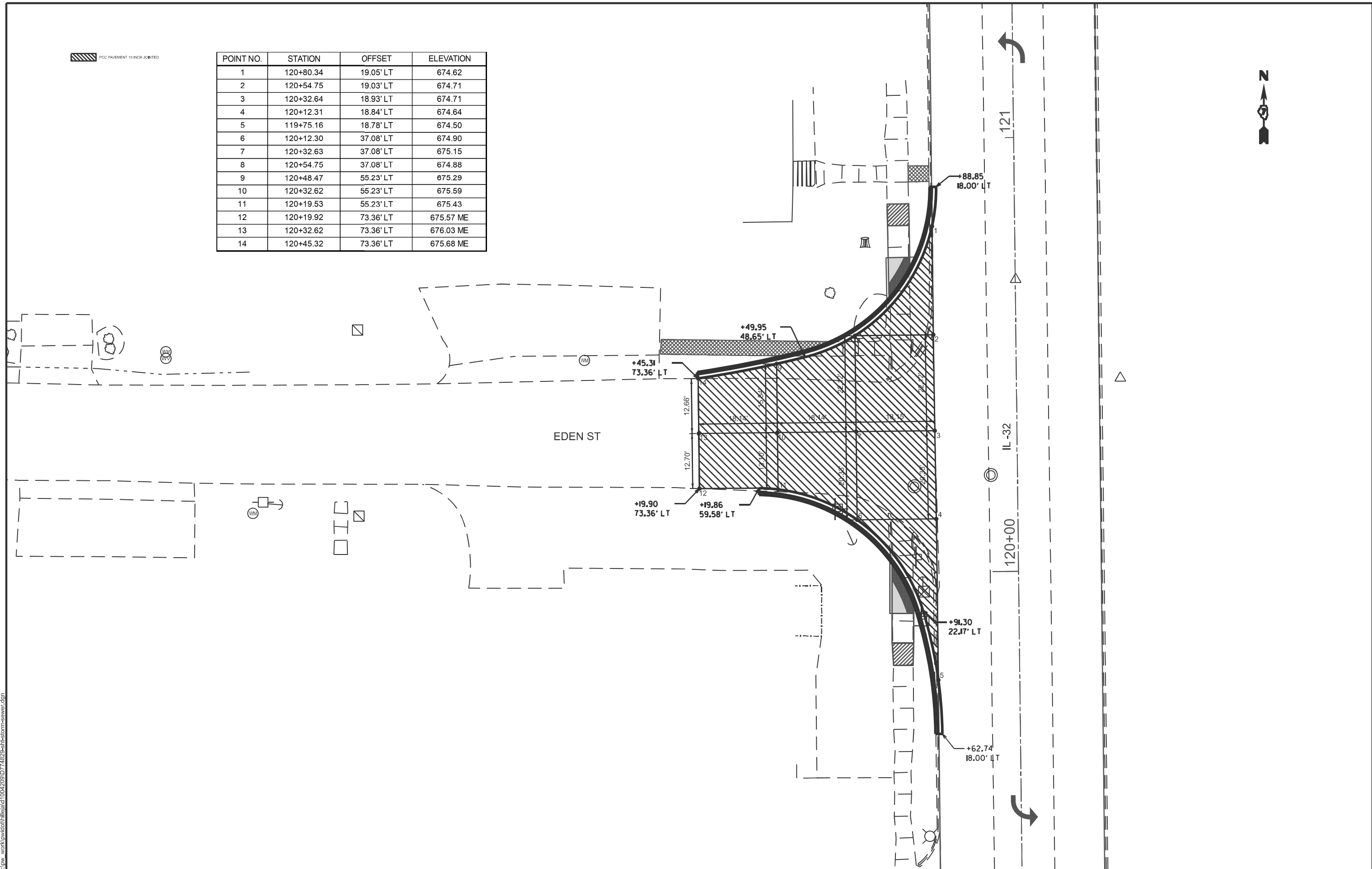
SCALE: SHEET OF 22 SHEETS STA. TO STA.

F.A.P. RTE.	SECTION	COUNTY	TOTAL SHEETS	SHEET NO.
762	(2.2Z) RS-3	MOULTRIE	143	30
CONTRACT NO. 74829				
ILLINOIS FED. AID PROJECT				



▨ PCC PAVEMENT 10 INCH JOINTED

POINT NO.	STATION	OFFSET	ELEVATION
1	120+80.34	19.05' LT	674.62
2	120+54.75	19.03' LT	674.71
3	120+32.64	18.93' LT	674.71
4	120+12.31	18.84' LT	674.64
5	119+75.16	18.78' LT	674.50
6	120+12.30	37.08' LT	674.90
7	120+32.63	37.08' LT	675.15
8	120+54.75	37.08' LT	674.88
9	120+48.47	55.23' LT	675.29
10	120+32.62	55.23' LT	675.59
11	120+19.53	55.23' LT	675.43
12	120+19.92	73.36' LT	675.57 ME
13	120+32.62	73.36' LT	676.03 ME
14	120+45.32	73.36' LT	675.68 ME



MODEL: Processed Radivs-Eden-2 (Sheet)  
 FILE NAME: c:\pwworking\hillejald\10042009\0774829-shs\stom-sewac.dgn

USER NAME = jessica.hille	DESIGNED -	REVISED -
	DRAWN -	REVISED -
	CHECKED -	REVISED -
PLOT DATE = 3/12/2026	DATE -	REVISED -

**STATE OF ILLINOIS**  
**DEPARTMENT OF TRANSPORTATION**

**PLAN SHEET**  
**EDEN ST RADIUS IMPROVEMENTS**

SCALE: SHEET OF 22 SHEETS STA. TO STA.

F.A.P. RTE.	SECTION	COUNTY	TOTAL SHEETS	SHEET NO.
762	(2.2Z) RS-3	MOULTRIE	143	32
CONTRACT NO. 74829				
ILLINOIS FED. AID PROJECT				

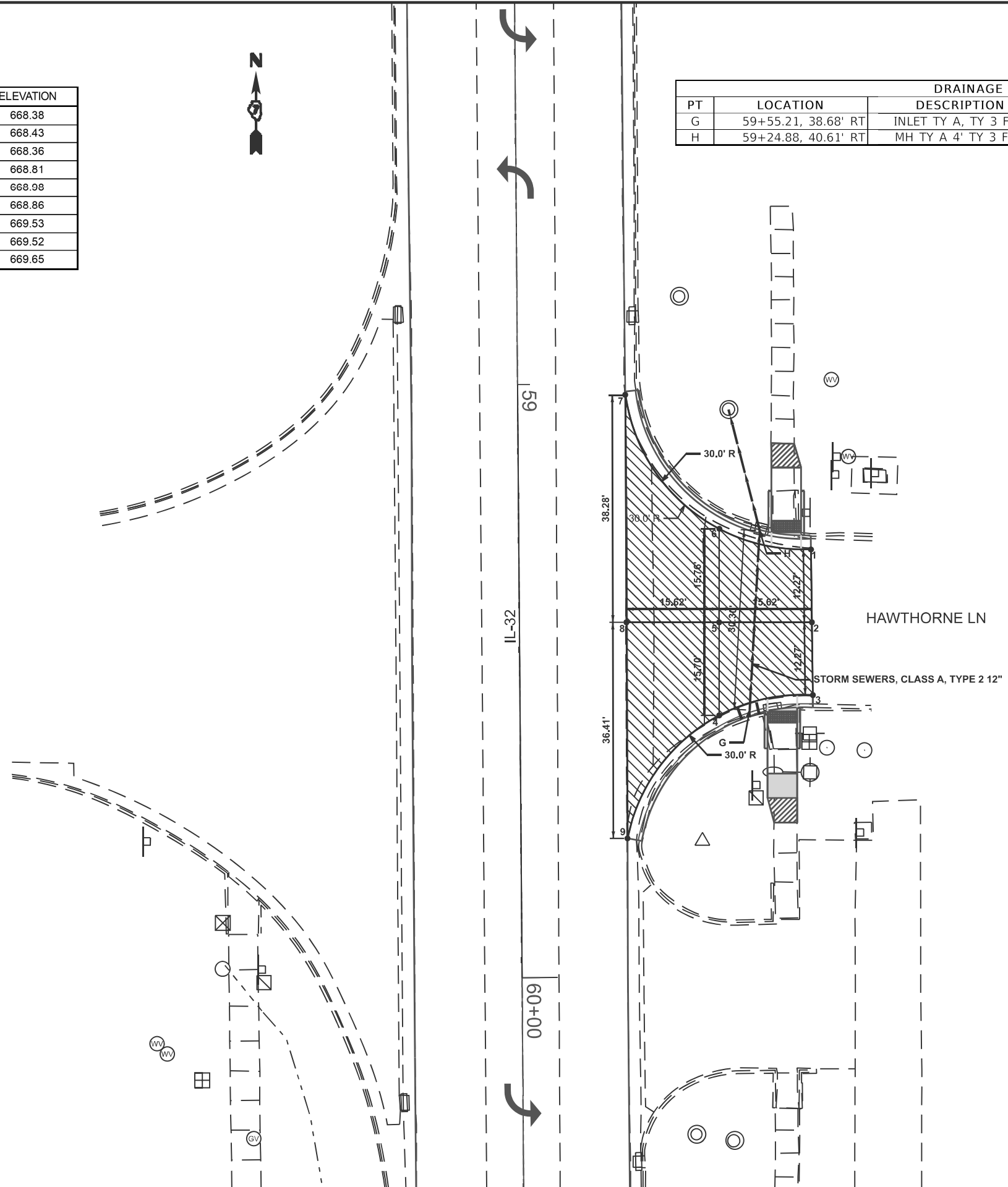
POC PAVEMENT 10 INCH JOINTED

POINT NO.	STATION	OFFSET	ELEVATION
1	59+28.19	49.22' RT	668.38
2	59+40.48	49.28' RT	668.43
3	59+52.75	49.34' RT	668.36
4	59+56.06	33.54' RT	668.81
5	59+40.36	33.66' RT	668.98
6	59+24.61	33.79' RT	668.86
7	59+01.92	18.19' RT	669.53
8	59+40.24	18.13' RT	669.52
9	59+74.51	18.13' RT	669.65



DRAINAGE STRUCTURE SCHEDULE					
PT	LOCATION	DESCRIPTION	LID/EOP ELEVATION	INLET INVERT	OUTLET INVERT
G	59+55.21, 38.68' RT	INLET TY A, TY 3 F&G	668.66		665.53
H	59+24.88, 40.61' RT	MH TY A 4' TY 3 F&G	668.62	665.23	665.13

PIPE SCHEDULES				
PT	TO	PT	STORM SEWERS, CLASS A, TYPE 2 12"	STORM SEWER REMOVAL 12"
			FEET	FEET
G		H	29.0	30.3
H		EXISTING	21.1	21.1
TOTAL			50.1	51.4



MODEL: Reconstruction Hawthorne (Sheet)  
 FILE NAME: c:\pwworking\hillej\10042009\0774829-shstorm-sewer.dgn

USER NAME = jessica.hille	DESIGNED -	REVISED -
	DRAWN -	REVISED -
	CHECKED -	REVISED -
PLOT DATE = 3/12/2026	DATE -	REVISED -

STATE OF ILLINOIS  
 DEPARTMENT OF TRANSPORTATION

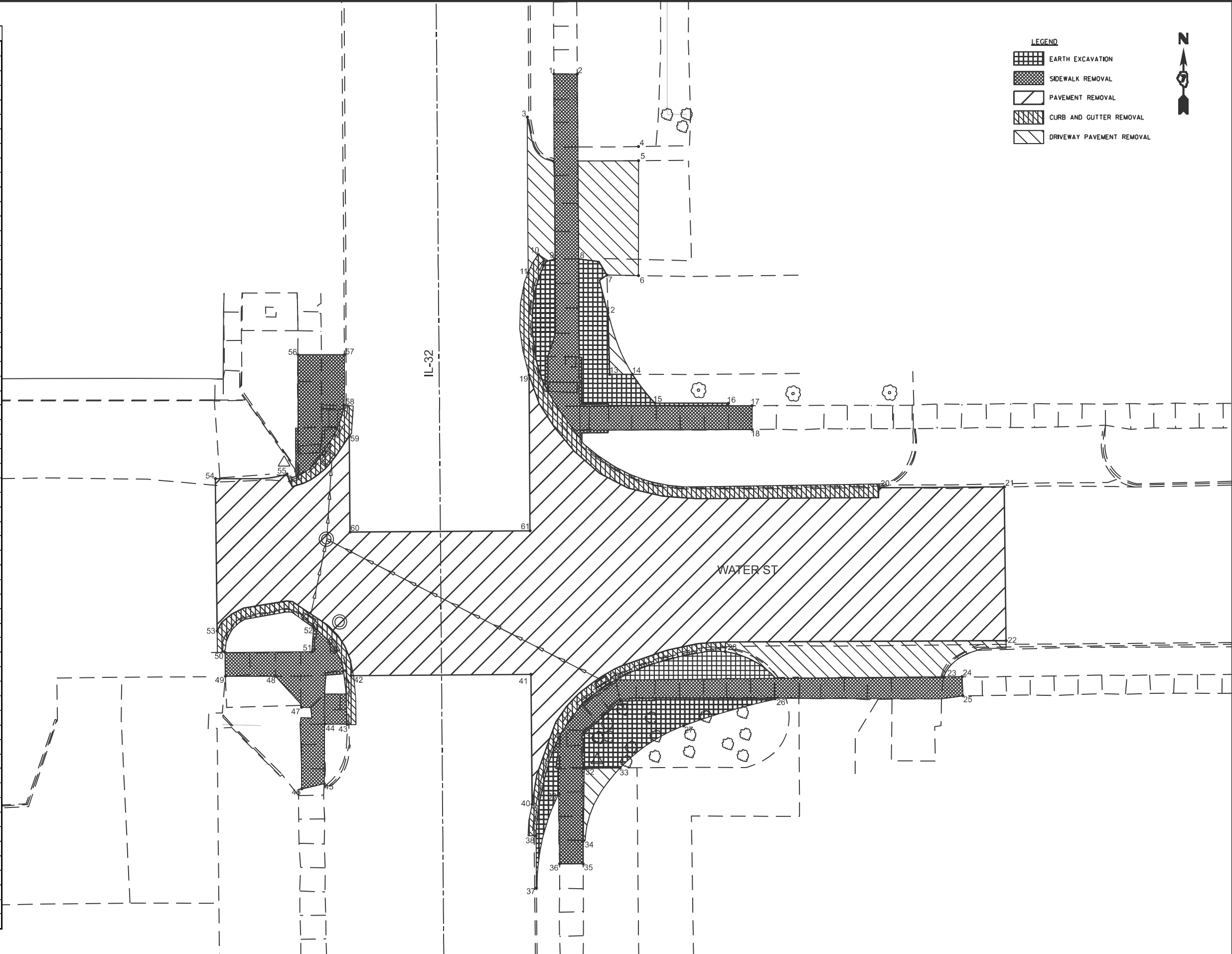
PLAN SHEET  
 HAWTHORNE LN STORM SEWER

SCALE: SHEET OF 22 SHEETS STA. TO STA.

F.A.P. RTE.	SECTION	COUNTY	TOTAL SHEETS	SHEET NO.
762	(2,2Z) RS-3	MOULTRIE	143	33
CONTRACT NO. 74829				
ILLINOIS FED. AID PROJECT				

POINT NO.	STATION	OFFSET
1	134+40.10	24.49' RT
2	134+40.06	29.37' RT
3	134+31.15	18.86' RT
4	134+24.74	42.04' RT
5	134+21.82	42.04' RT
6	133+97.81	41.83' RT
7	133+97.87	35.20' RT
8	134+01.39	29.32' RT
9	134+01.46	24.37' RT
10	134+02.41	20.91' RT
11	133+98.60	18.78' RT
12	133+90.04	35.39' RT
13	133+77.24	35.63' RT
14	133+77.19	40.39' RT
15	133+71.14	45.07' RT
16	133+71.00	60.41' RT
17	133+70.45	65.35' RT
18	133+65.46	65.29' RT
19	133+77.23	18.78' RT
20	133+53.08	91.69' RT
21	133+53.08	117.91' RT
22	133+20.91	118.06' RT
23	133+13.45	104.95' RT
24	133+13.45	108.79' RT
25	133+09.47	108.91' RT
26	133+09.17	69.69' RT
27	133+03.65	50.51' RT
28	133+19.07	59.31' RT
29	133+13.34	36.41' RT
30	133+08.93	37.35' RT
31	133+02.27	29.74' RT
32	132+94.93	29.65' RT
33	132+94.93	37.17' RT
34	132+78.79	29.40' RT
35	132+74.96	29.31' RT
36	132+75.01	24.36' RT
37	132+70.00	19.49' RT
38	132+80.88	19.49' RT
39	132+89.64	24.28' RT
40	132+87.46	18.71' RT
41	133+14.65	18.70' RT
42	133+14.69	18.91' LT
43	133+04.54	19.86' LT
44	133+04.59	24.49' LT
45	132+92.15	24.66' LT
46	132+91.10	29.43' LT
47	133+08.17	29.31' LT
48	133+14.67	34.69' LT
49	133+14.75	45.18' LT
50	133+19.71	45.19' LT
51	133+19.76	27.07' LT
52	133+24.81	26.67' LT
53	133+24.24	46.83' LT
54	133+56.07	46.95' LT
55	133+56.93	31.98' LT
56	133+81.88	29.48' LT
57	133+81.78	19.75' LT
58	133+71.28	19.95' LT
59	133+64.69	18.87' LT
60	133+44.71	18.87' LT
61	133+44.65	18.72' LT

LEGEND	
	EARTH EXCAVATION
	SIDEWALK REMOVAL
	PAVEMENT REMOVAL
	CURB AND GUTTER REMOVAL
	DRIVEWAY PAVEMENT REMOVAL



MODEL: Radius Removal (Sheet)  
 FILE NAME: c:\pwworking\hillejald10042009\0774829-shr-radius-improvement.dgn






USER NAME = jessica.hille	DESIGNED -	REVISED -
	DRAWN -	REVISED -
	CHECKED -	REVISED -
PLOT DATE = 3/12/2026	DATE -	REVISED -

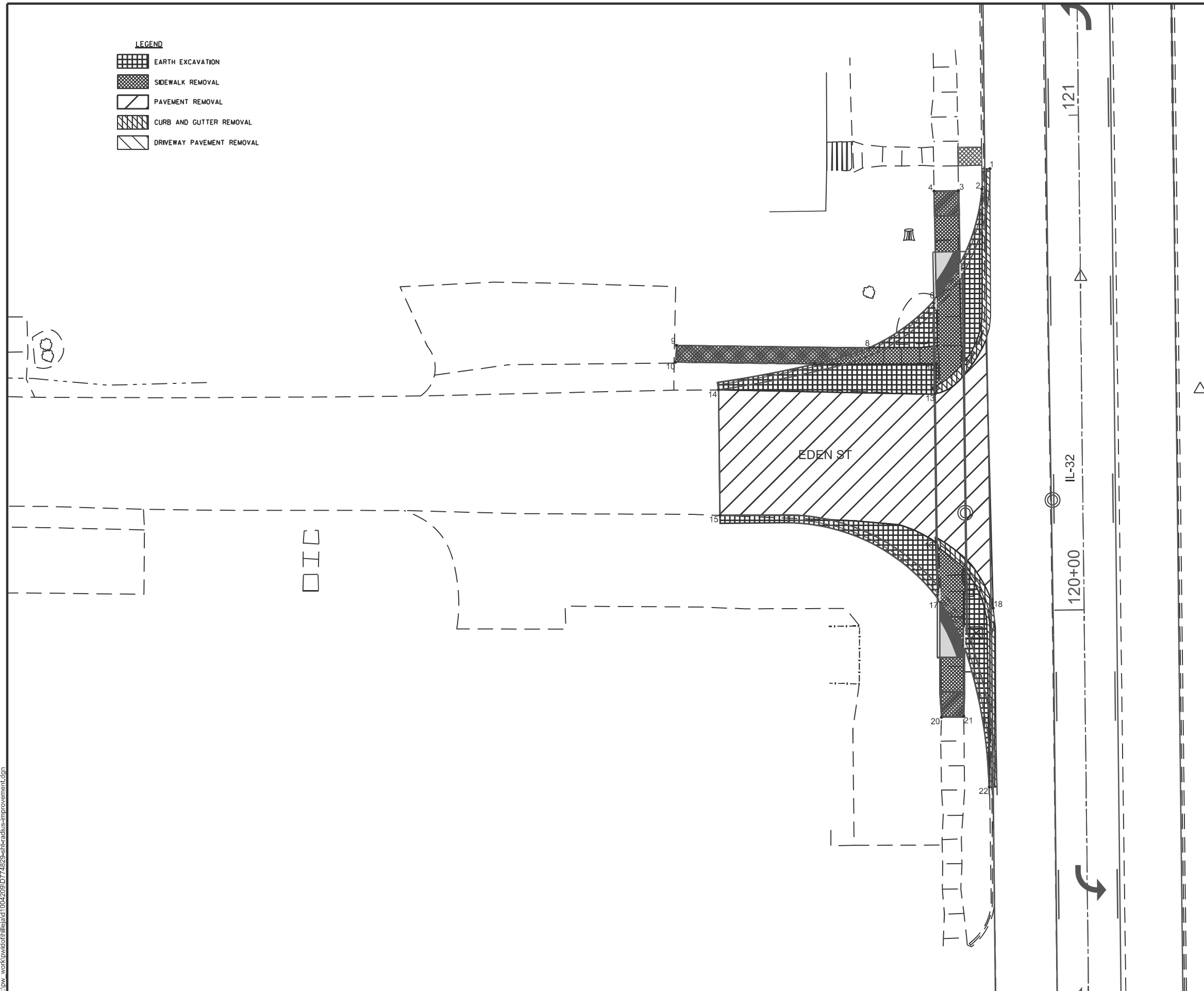
**STATE OF ILLINOIS**  
**DEPARTMENT OF TRANSPORTATION**

**PLAN SHEETS - WATER ST REMOVAL**  
 SCALE: SHEET OF 22 SHEETS STA. TO STA.

F.A.P. RTE.	SECTION	COUNTY	TOTAL SHEETS	SHEET NO.
762	(2.2Z) RS-3	MOULTRIE	143	34
CONTRACT NO. 74829				
ILLINOIS FED. AID PROJECT				

**LEGEND**

	EARTH EXCAVATION
	SIDEWALK REMOVAL
	PAVEMENT REMOVAL
	CURB AND GUTTER REMOVAL
	DRIVEWAY PAVEMENT REMOVAL



POINT NO.	STATION	OFFSET
1	120+89.37	18.00' LT
2	120+85.09	19.66' LT
3	120+85.00	24.41' LT
4	120+85.00	29.36' LT
5	120+70.20	24.32' LT
6	120+63.37	29.14' LT
7	120+53.73	29.05' LT
8	120+53.50	42.77' LT
9	120+54.40	81.77' LT
10	120+50.99	82.00' LT
11	120+50.34	53.92' LT
12	120+50.06	29.24' LT
13	120+44.02	29.57' LT
14	120+45.32	73.37' LT
15	120+19.92	73.36' LT
16	120+14.04	29.87' LT
17	120+02.06	29.14' LT
18	120+00.45	18.41' LT
19	119+93.01	24.41' LT
20	119+78.58	29.05' LT
21	119+78.58	24.56' LT
22	119+64.34	19.60' LT

MODEL: Radius Removal-1 [Sheet]  
 FILE NAME: c:\pwworking\hillejald10042009\074829-shr-radius-improvement.dgn

USER NAME = jessica.hille	DESIGNED -	REVISED -
	DRAWN -	REVISED -
	CHECKED -	REVISED -
PLOT DATE = 3/12/2026	DATE -	REVISED -






**STATE OF ILLINOIS**  
**DEPARTMENT OF TRANSPORTATION**

**PLAN SHEETS - EDEN ST REMOVAL**

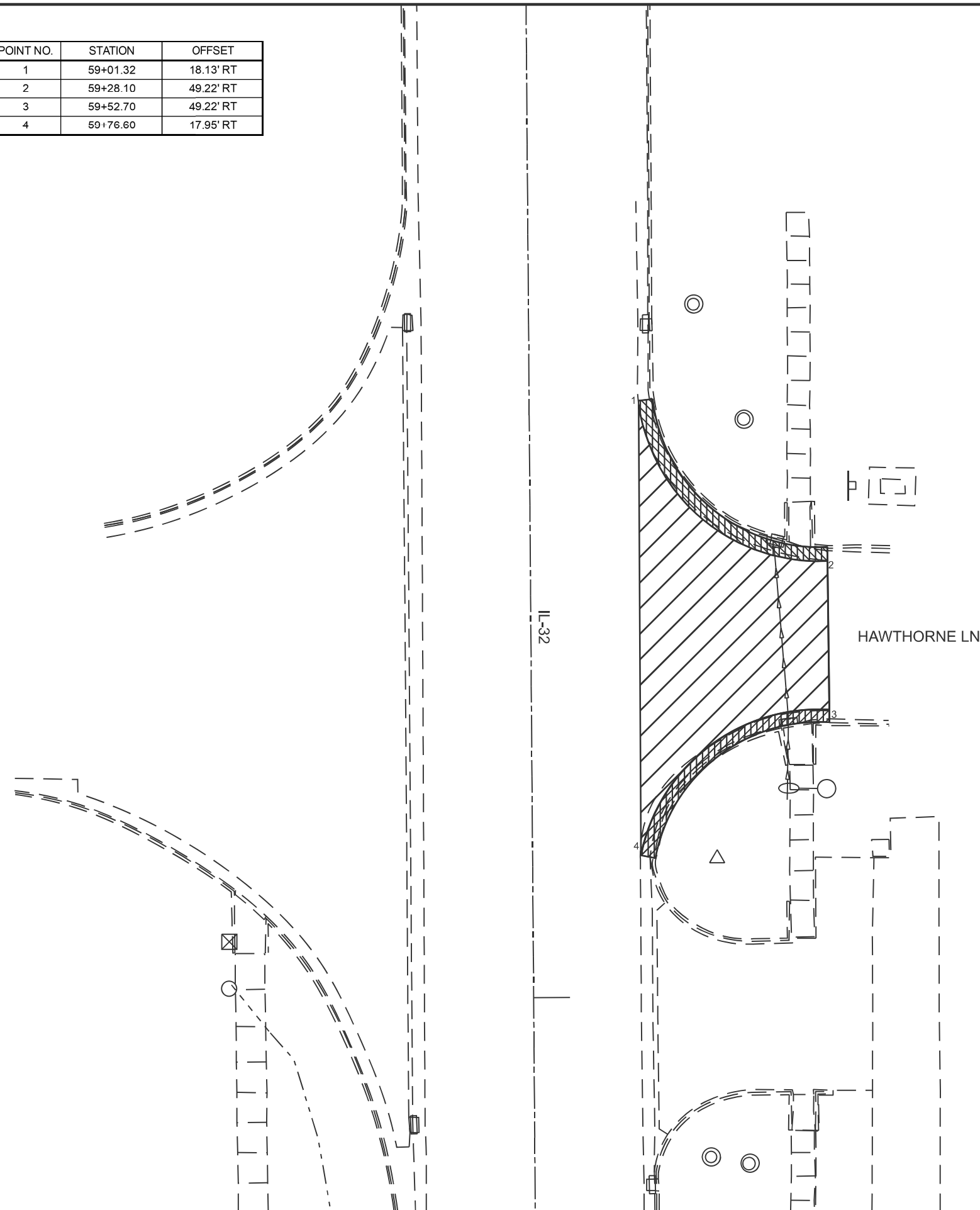
SCALE: SHEET OF 22 SHEETS STA. TO STA.

F.A.P. RTE.	SECTION	COUNTY	TOTAL SHEETS	SHEET NO.
762	(2.2Z) RS-3	MOULTRIE	143	35
CONTRACT NO. 74829				
ILLINOIS FED. AID PROJECT				

**LEGEND**

	EARTH EXCAVATION
	SIDEWALK REMOVAL
	PAVEMENT REMOVAL
	CURB AND GUTTER REMOVAL
	DRIVEWAY PAVEMENT REMOVAL

POINT NO.	STATION	OFFSET
1	59+01.32	18.13' RT
2	59+28.10	49.22' RT
3	59+52.70	49.22' RT
4	59+76.60	17.95' RT



MODEL: Radius Removal2 (Sheet)  
 FILE NAME: c:\p\work\wv\ch\hille\ad1004209\0774829-shr-radius-improvement.dgn

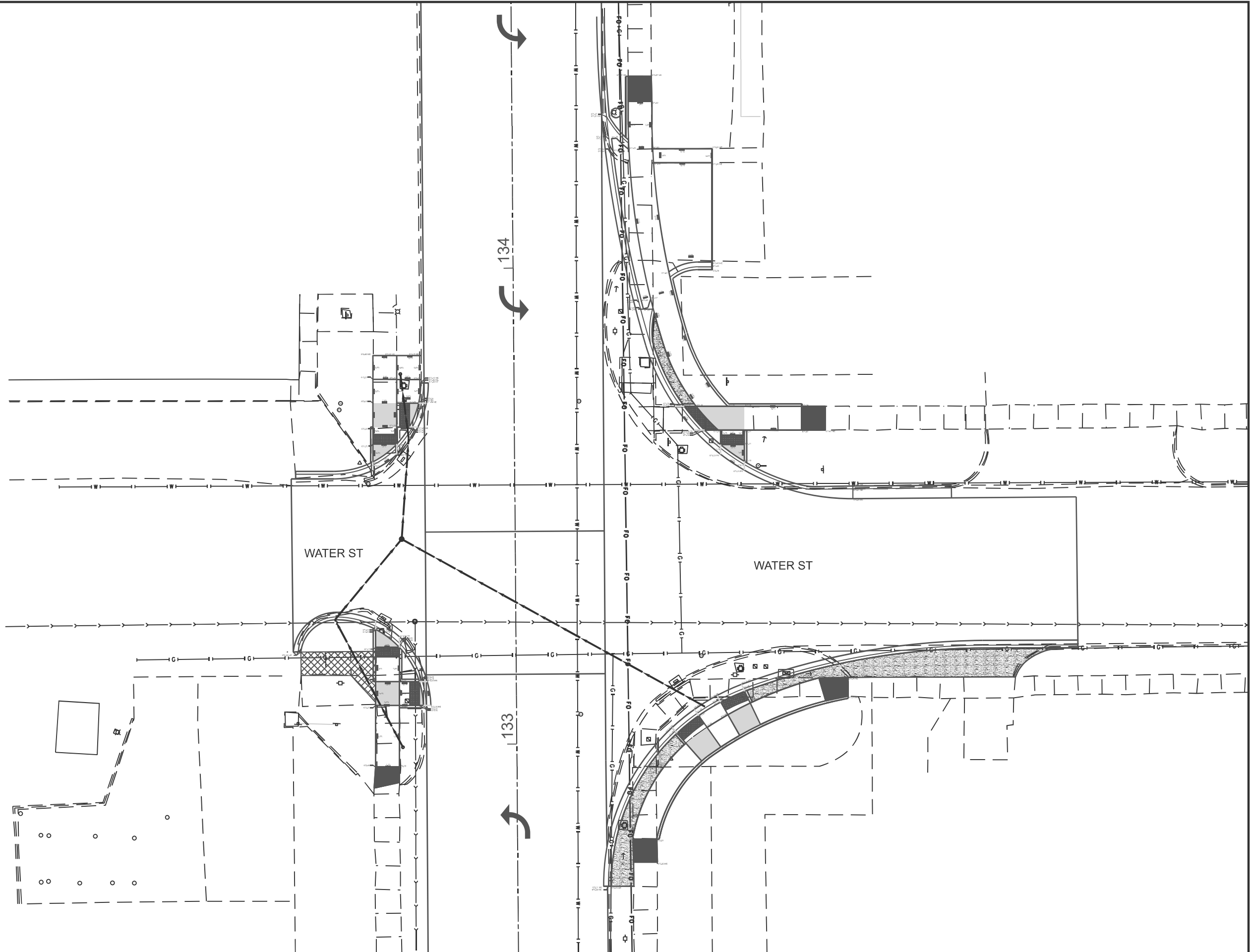
USER NAME = jessica.hille	DESIGNED -	REVISED -
	DRAWN -	REVISED -
	CHECKED -	REVISED -
PLOT DATE = 3/12/2026	DATE -	REVISED -

**STATE OF ILLINOIS**  
**DEPARTMENT OF TRANSPORTATION**

**PLAN SHEETS - HAWTHORNE LN REMOVAL**  
 SCALE: SHEET OF 22 SHEETS STA. TO STA.

F.A.P. RTE.	SECTION	COUNTY	TOTAL SHEETS	SHEET NO.
762	(2.2Z) RS-3	MOULTRIE	143	36
CONTRACT NO. 74829				
ILLINOIS FED. AID PROJECT				

MODEL: Utilities-1 [Sheet]  
 FILE NAME: c:\pwworking\hillead\1004209\0774829-Utilities.dgn



USER NAME = jessica.hille	DESIGNED -	REVISED -
	DRAWN -	REVISED -
	CHECKED -	REVISED -
PLOT DATE = 3/12/2026	DATE -	REVISED -

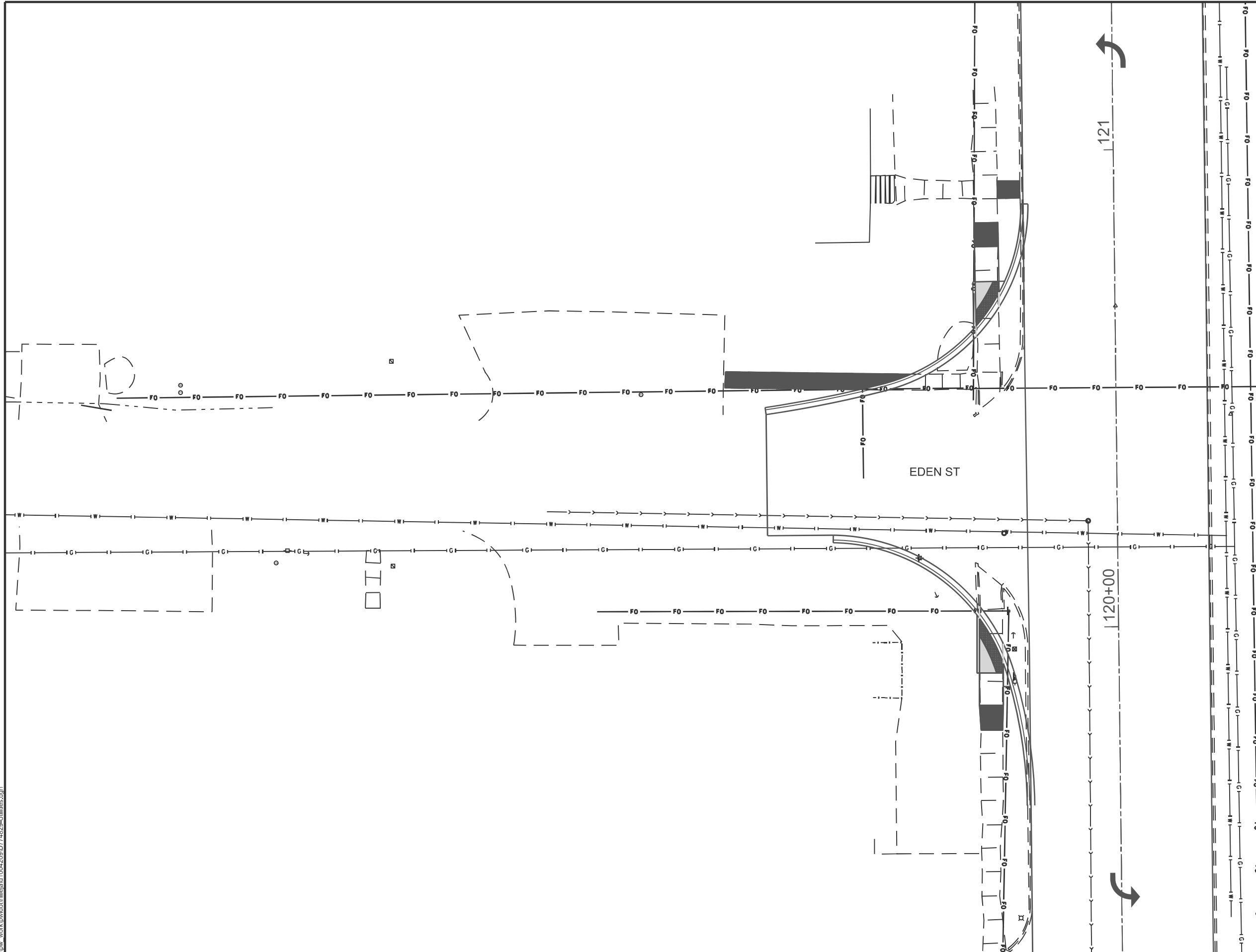
**STATE OF ILLINOIS  
 DEPARTMENT OF TRANSPORTATION**

**WATER ST UTILITY DETAILS**

SCALE: SHEET 37 OF 22 SHEETS STA. TO STA.

F.A.P. RTE.	SECTION	COUNTY	TOTAL SHEETS	SHEET NO.
762	(2.2Z) RS-3	MOULTRIE	143	37
CONTRACT NO. 74829				
ILLINOIS FED. AID PROJECT				

MODEL: Utilities-2 (Sheet)  
 FILE NAME: c:\pw\work\wvictor\hille\ad1004209\ID774829-Utilities.dgn



USER NAME = jessica.hille	DESIGNED -	REVISED -
	DRAWN -	REVISED -
	CHECKED -	REVISED -
PLOT DATE = 3/12/2026	DATE -	REVISED -

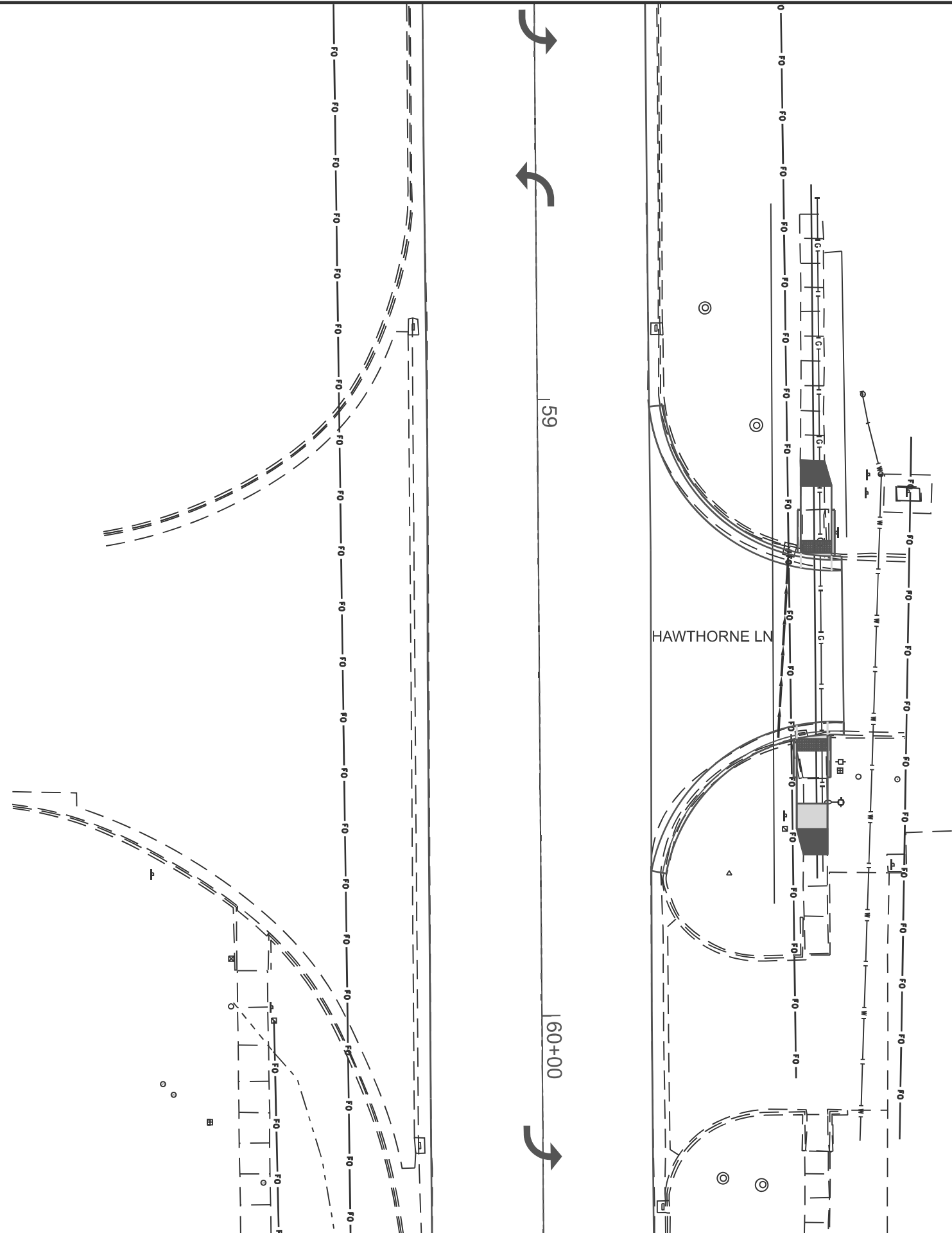
**STATE OF ILLINOIS  
 DEPARTMENT OF TRANSPORTATION**

**EDEN ST UTILITY DETAILS**

SCALE: SHEET 38 OF 22 SHEETS STA. TO STA.

F.A.P. RTE.	SECTION	COUNTY	TOTAL SHEETS	SHEET NO.
762	(2.2Z) RS-3	MOULTRIE	143	38
CONTRACT NO. 74829				
ILLINOIS FED. AID PROJECT				

MODEL: Utilities-3 (Sheet)  
 FILE NAME: c:\pwworking\hillejald1004209\074829-Utilities.dgn



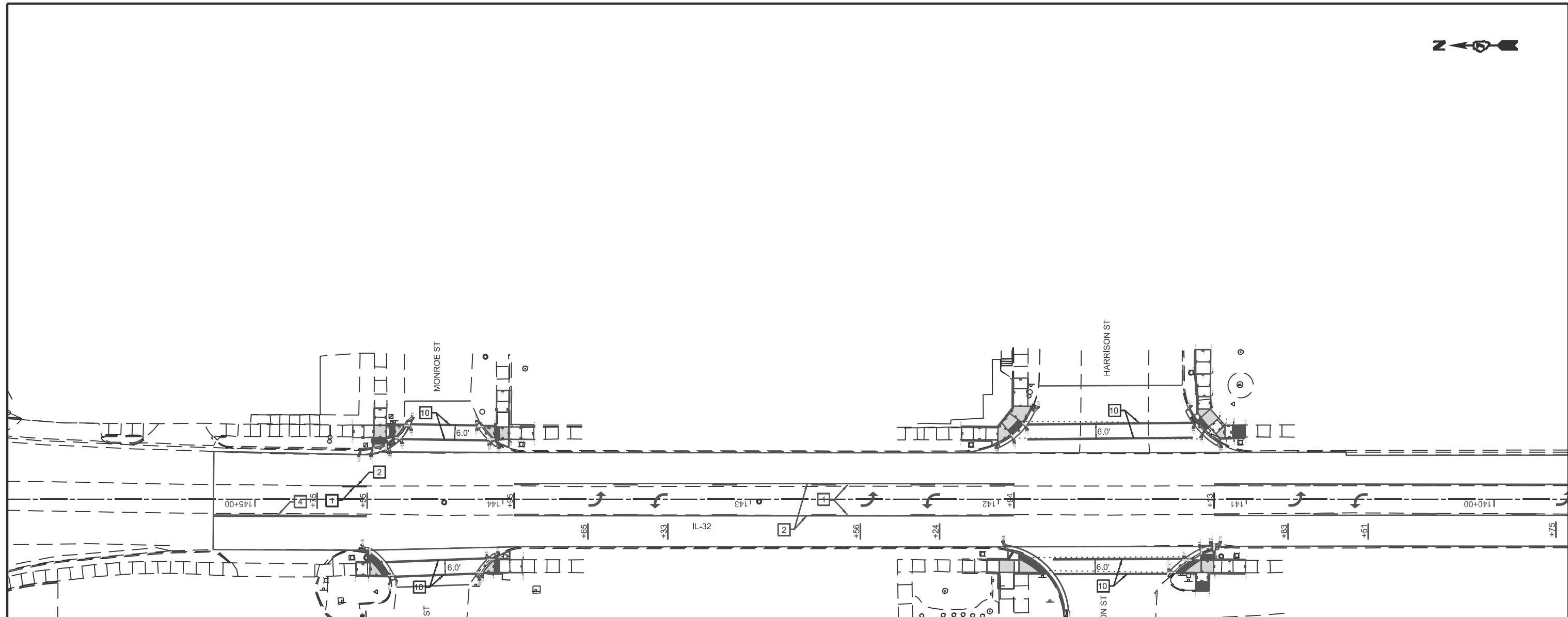
USER NAME = jessica.hille	DESIGNED -	REVISED -
	DRAWN -	REVISED -
	CHECKED -	REVISED -
PLOT DATE = 3/12/2026	DATE -	REVISED -

**STATE OF ILLINOIS  
 DEPARTMENT OF TRANSPORTATION**

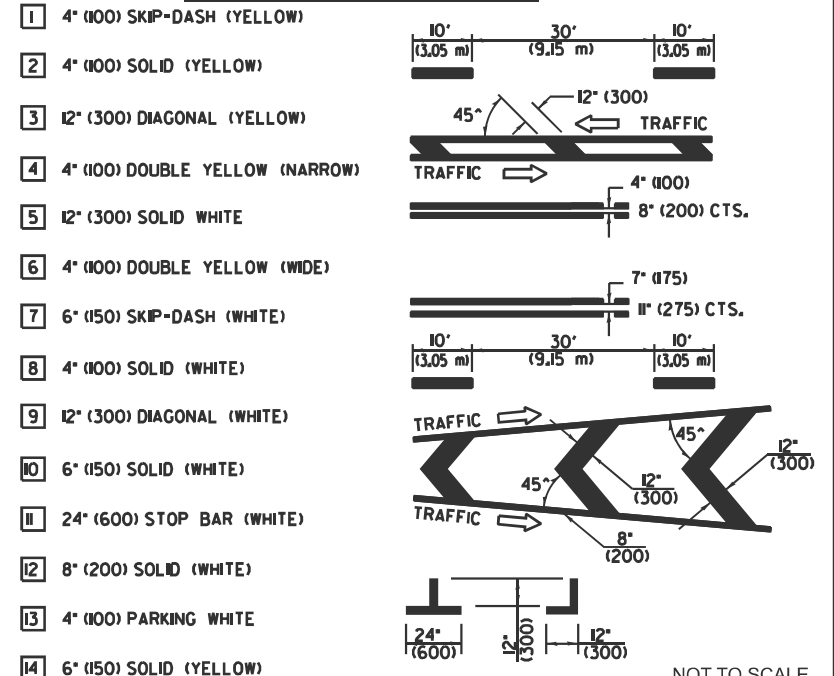
**HAWTHORNE LN UTILITY DETAILS**

SCALE: SHEET 39 OF 22 SHEETS STA. TO STA.

F.A.P. RTE. 762	SECTION (2.2Z) RS-3	COUNTY MOULTRIE	TOTAL SHEETS 143	SHEET NO. 39
CONTRACT NO. 74829				
ILLINOIS FED. AID PROJECT				



**PAVEMENT MARKING LEGEND**



NOT TO SCALE

MODEL: Pavement Marking\_1 (Sheet)  
FILE NAME: c:\pwworkspace\hillead\10042009\ID774829-shh-pmk.dgn


USER NAME = jessica.hille	DESIGNED -	REVISED -
	DRAWN -	REVISED -
	CHECKED -	REVISED -
PLOT DATE = 3/12/2026	DATE -	REVISED -

**STATE OF ILLINOIS  
DEPARTMENT OF TRANSPORTATION**

**PAVEMENT MARKING DETAILS  
IL-32**

SCALE: SHEET OF 13 SHEETS STA. TO STA.

F.A.P. RTE.	SECTION	COUNTY	TOTAL SHEETS	SHEET NO.
762	(2.2Z) RS-3	MOULTRIE	143	40
CONTRACT NO. 74829			ILLINOIS FED. AID PROJECT	



**PAVEMENT MARKING LEGEND**

<ul style="list-style-type: none"> <li>1 4" (100) SKIP-DASH (YELLOW)</li> <li>2 4" (100) SOLID (YELLOW)</li> <li>3 12" (300) DIAGONAL (YELLOW)</li> <li>4 4" (100) DOUBLE YELLOW (NARROW)</li> <li>5 12" (300) SOLID WHITE</li> <li>6 4" (100) DOUBLE YELLOW (WIDE)</li> <li>7 6" (150) SKIP-DASH (WHITE)</li> <li>8 4" (100) SOLID (WHITE)</li> <li>9 12" (300) DIAGONAL (WHITE)</li> <li>10 6" (150) SOLID (WHITE)</li> <li>11 24" (600) STOP BAR (WHITE)</li> <li>12 8" (200) SOLID (WHITE)</li> <li>13 4" (100) PARKING WHITE</li> <li>14 6" (150) SOLID (YELLOW)</li> </ul>	
--	--

NOT TO SCALE

MODEL: Pavement Marking 2 (Sheet)  
FILE NAME: c:\pwworkspace\hillead\10042009\10042009-11h-pmk.dgn

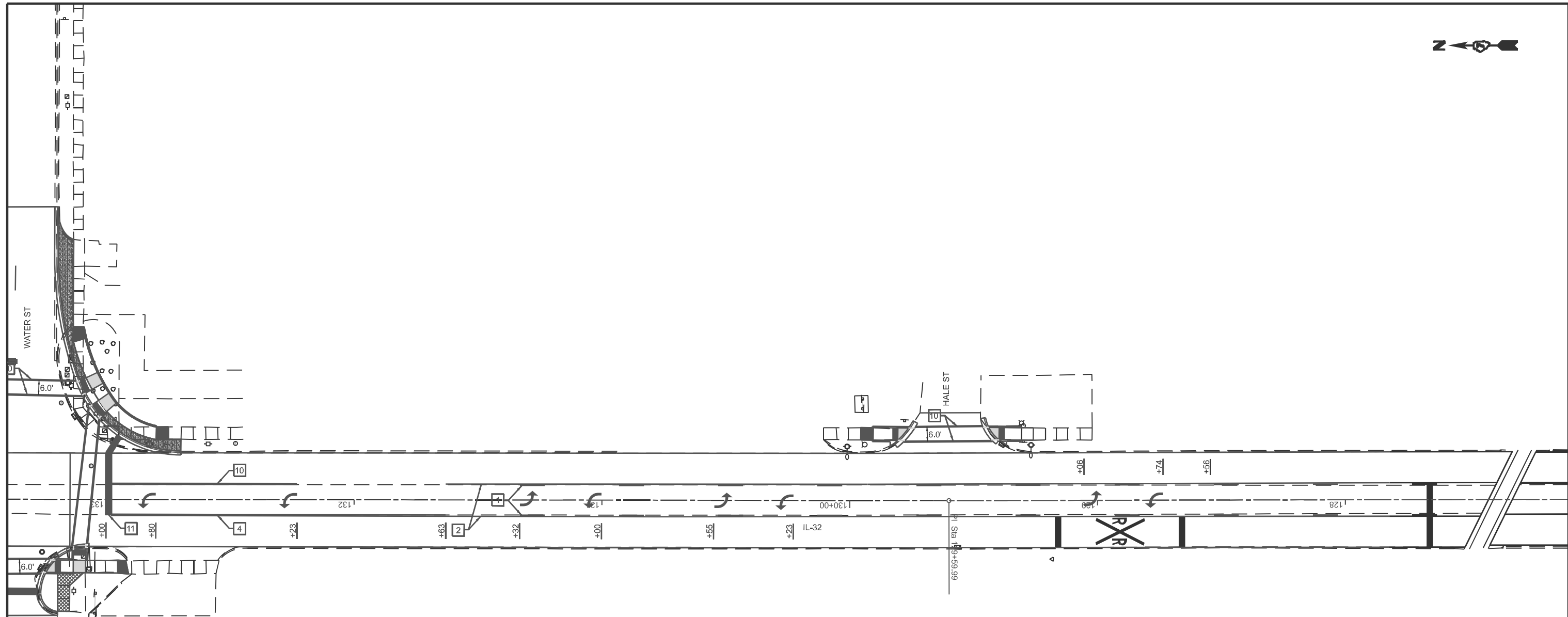
USER NAME = jessica.hille	DESIGNED -	REVISED -
	DRAWN -	REVISED -
	CHECKED -	REVISED -
PLOT DATE = 3/12/2026	DATE -	REVISED -

**STATE OF ILLINOIS  
DEPARTMENT OF TRANSPORTATION**

**PAVEMENT MARKING DETAILS  
IL-32**

SCALE: SHEET OF 13 SHEETS STA. TO STA.

F.A.P. RTE.	SECTION	COUNTY	TOTAL SHEETS	SHEET NO.
762	(2.22) RS-3	MOULTRIE	143	41
CONTRACT NO. 74829				
ILLINOIS FED. AID PROJECT				



### PAVEMENT MARKING LEGEND

<ul style="list-style-type: none"> <li>1 4" (100) SKIP-DASH (YELLOW)</li> <li>2 4" (100) SOLID (YELLOW)</li> <li>3 12" (300) DIAGONAL (YELLOW)</li> <li>4 4" (100) DOUBLE YELLOW (NARROW)</li> <li>5 12" (300) SOLID WHITE</li> <li>6 4" (100) DOUBLE YELLOW (WIDE)</li> <li>7 6" (150) SKIP-DASH (WHITE)</li> <li>8 4" (100) SOLID (WHITE)</li> <li>9 12" (300) DIAGONAL (WHITE)</li> <li>10 6" (150) SOLID (WHITE)</li> <li>11 24" (600) STOP BAR (WHITE)</li> <li>12 8" (200) SOLID (WHITE)</li> <li>13 4" (100) PARKING WHITE</li> <li>14 6" (150) SOLID (YELLOW)</li> </ul>	
--	--

NOT TO SCALE

MODEL: Pavement Marking 3 (Sheet)  
FILE NAME: c:\pwworkspace\hillejad\10042009\0774829-ahh-pmk.dwg

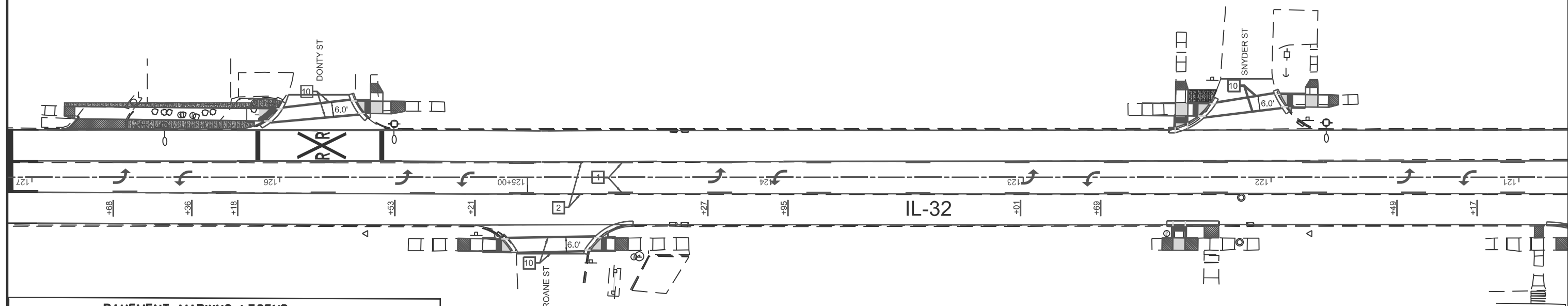
USER NAME = jessica.hille	DESIGNED -	REVISED -	
	DRAWN -	REVISED -	
	CHECKED -	REVISED -	
PLOT DATE = 3/12/2026	DATE -	REVISED -	

**STATE OF ILLINOIS  
DEPARTMENT OF TRANSPORTATION**

**PAVEMENT MARKING DETAILS  
IL-32**

SCALE: SHEET OF 13 SHEETS STA. TO STA.

F.A.P. RTE.	SECTION	COUNTY	TOTAL SHEETS	SHEET NO.
762	(2.22) RS-3	MOULTRIE	143	42
CONTRACT NO. 74829				
ILLINOIS FED. AID PROJECT				



**PAVEMENT MARKING LEGEND**

- 1 4" (100) SKIP-DASH (YELLOW)
- 2 4" (100) SOLID (YELLOW)
- 3 12" (300) DIAGONAL (YELLOW)
- 4 4" (100) DOUBLE YELLOW (NARROW)
- 5 12" (300) SOLID WHITE
- 6 4" (100) DOUBLE YELLOW (WIDE)
- 7 6" (150) SKIP-DASH (WHITE)
- 8 4" (100) SOLID (WHITE)
- 9 12" (300) DIAGONAL (WHITE)
- 10 6" (150) SOLID (WHITE)
- 11 24" (600) STOP BAR (WHITE)
- 12 8" (200) SOLID (WHITE)
- 13 4" (100) PARKING WHITE
- 14 6" (150) SOLID (YELLOW)

NOT TO SCALE

MODEL: Pavement Marking 4 (Sheet)  
FILE NAME: c:\pwworkspace\hillead\1004209\0774829-shh-pmk.dwg

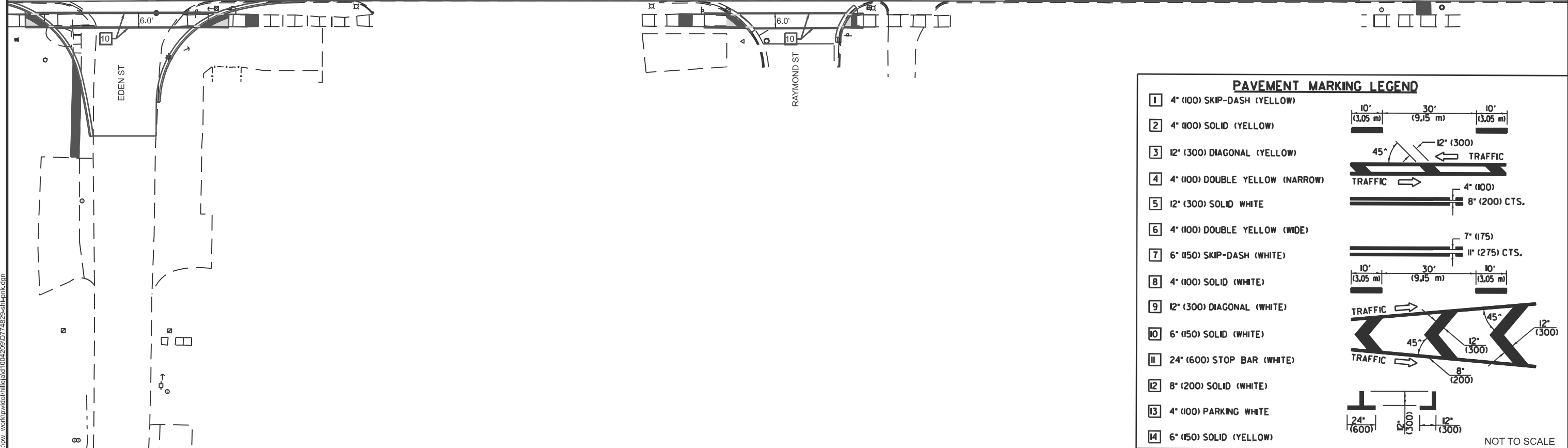
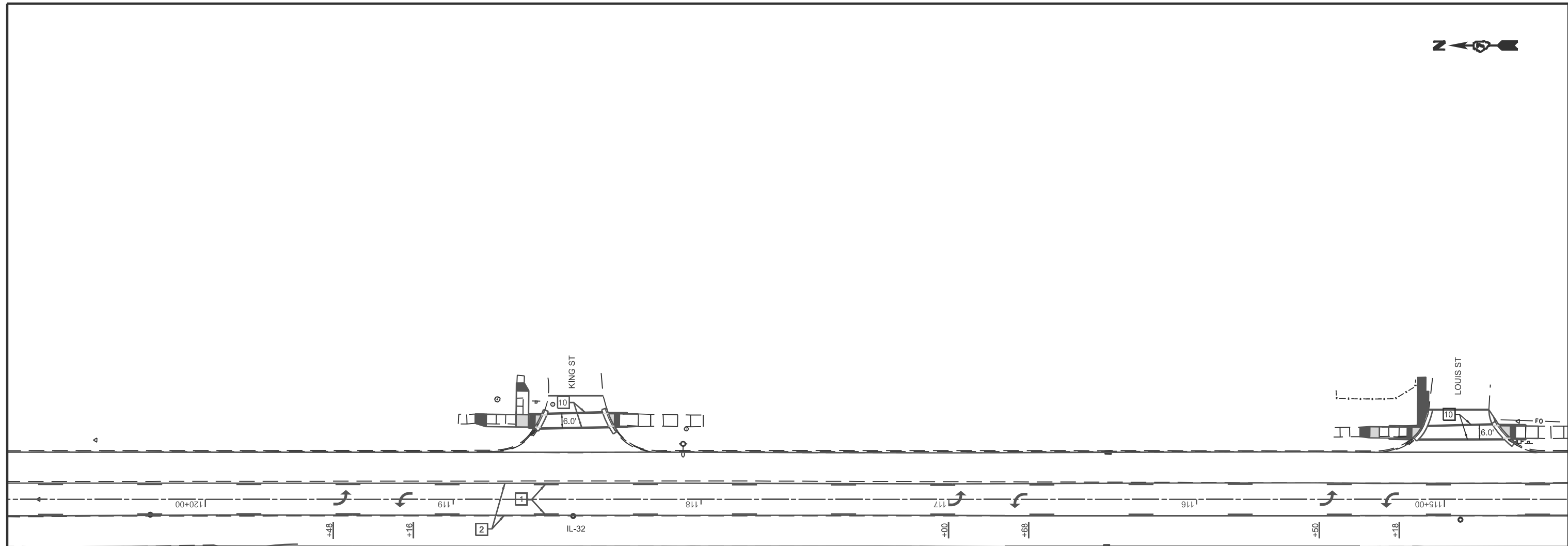
USER NAME = jessica.hille	DESIGNED -	REVISED -
	DRAWN -	REVISED -
	CHECKED -	REVISED -
PLOT DATE = 3/12/2026	DATE -	REVISED -

**STATE OF ILLINOIS  
DEPARTMENT OF TRANSPORTATION**

**PAVEMENT MARKING DETAILS  
IL-32**

SCALE: SHEET OF 13 SHEETS STA. TO STA.

F.A.P. RTE. 762	SECTION (2.2Z) RS-3	COUNTY MOULTRIE	TOTAL SHEETS 143	SHEET NO. 43
CONTRACT NO. 74829				
ILLINOIS FED. AID PROJECT				



**PAVEMENT MARKING LEGEND**

<ul style="list-style-type: none"> <li>1 4" (100) SKIP-DASH (YELLOW)</li> <li>2 4" (100) SOLID (YELLOW)</li> <li>3 12" (300) DIAGONAL (YELLOW)</li> <li>4 4" (100) DOUBLE YELLOW (NARROW)</li> <li>5 12" (300) SOLID WHITE</li> <li>6 4" (100) DOUBLE YELLOW (WIDE)</li> <li>7 6" (150) SKIP-DASH (WHITE)</li> <li>8 4" (100) SOLID (WHITE)</li> <li>9 12" (300) DIAGONAL (WHITE)</li> <li>10 6" (150) SOLID (WHITE)</li> <li>11 24" (600) STOP BAR (WHITE)</li> <li>12 8" (200) SOLID (WHITE)</li> <li>13 4" (100) PARKING WHITE</li> <li>14 6" (150) SOLID (YELLOW)</li> </ul>	
--	--

NOT TO SCALE

MODEL: Pavement Marking 5 (Sheet)  
FILE NAME: c:\pwworkspace\hillead\10042009\0774829-shh-pmk.dgn

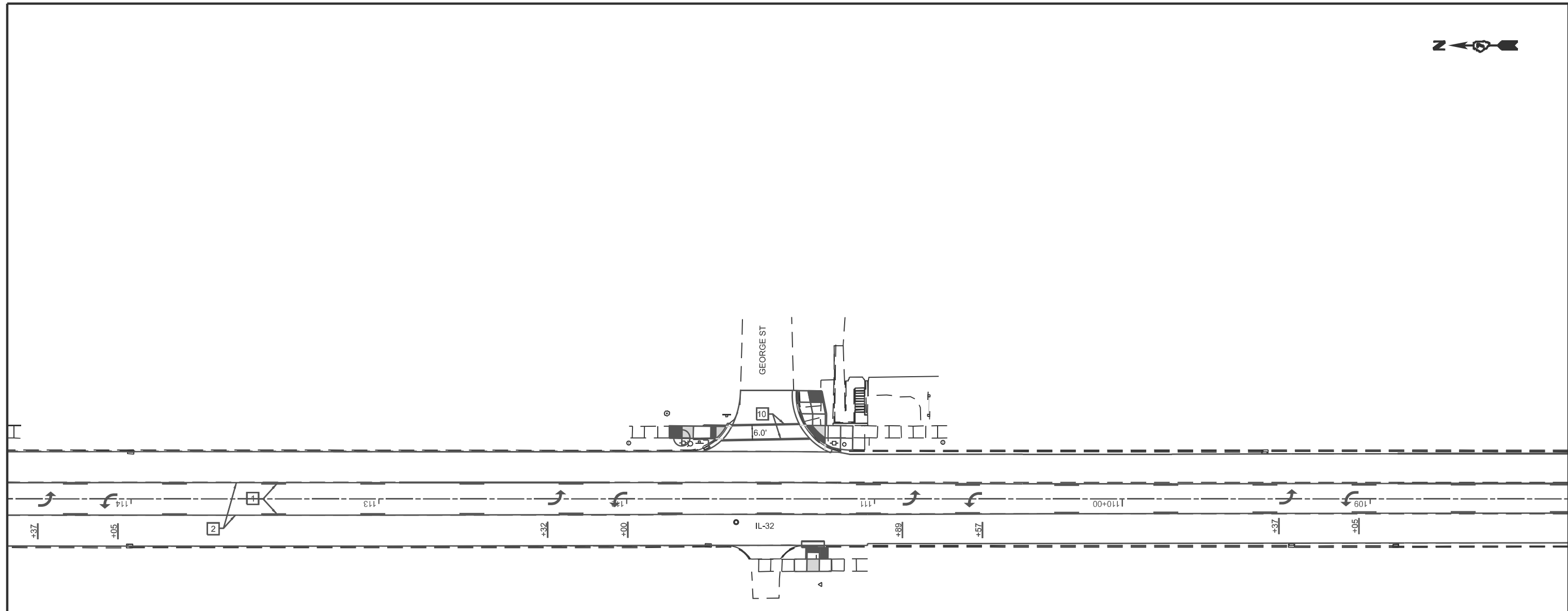
USER NAME = jessica.hille	DESIGNED -	REVISED -
	DRAWN -	REVISED -
	CHECKED -	REVISED -
PLOT DATE = 3/12/2026	DATE -	REVISED -

**STATE OF ILLINOIS  
DEPARTMENT OF TRANSPORTATION**

**PAVEMENT MARKING DETAILS  
IL-32**

SCALE: SHEET OF 13 SHEETS STA. TO STA.

F.A.P. RTE.	SECTION	COUNTY	TOTAL SHEETS	SHEET NO.
762	(2.2Z) RS-3	MOULTRIE	143	44
CONTRACT NO. 74829			ILLINOIS FED. AID PROJECT	



### PAVEMENT MARKING LEGEND

<ul style="list-style-type: none"> <li>1 4" (100) SKIP-DASH (YELLOW)</li> <li>2 4" (100) SOLID (YELLOW)</li> <li>3 12" (300) DIAGONAL (YELLOW)</li> <li>4 4" (100) DOUBLE YELLOW (NARROW)</li> <li>5 12" (300) SOLID WHITE</li> <li>6 4" (100) DOUBLE YELLOW (WIDE)</li> <li>7 6" (150) SKIP-DASH (WHITE)</li> <li>8 4" (100) SOLID (WHITE)</li> <li>9 12" (300) DIAGONAL (WHITE)</li> <li>10 6" (150) SOLID (WHITE)</li> <li>11 24" (600) STOP BAR (WHITE)</li> <li>12 8" (200) SOLID (WHITE)</li> <li>13 4" (100) PARKING WHITE</li> <li>14 6" (150) SOLID (YELLOW)</li> </ul>	
--	--

NOT TO SCALE

MODEL: Pavement Marking 6 (Sheet)  
FILE NAME: c:\pwworkspace\hillead\10042009\0774829-shh-pmk.dwg

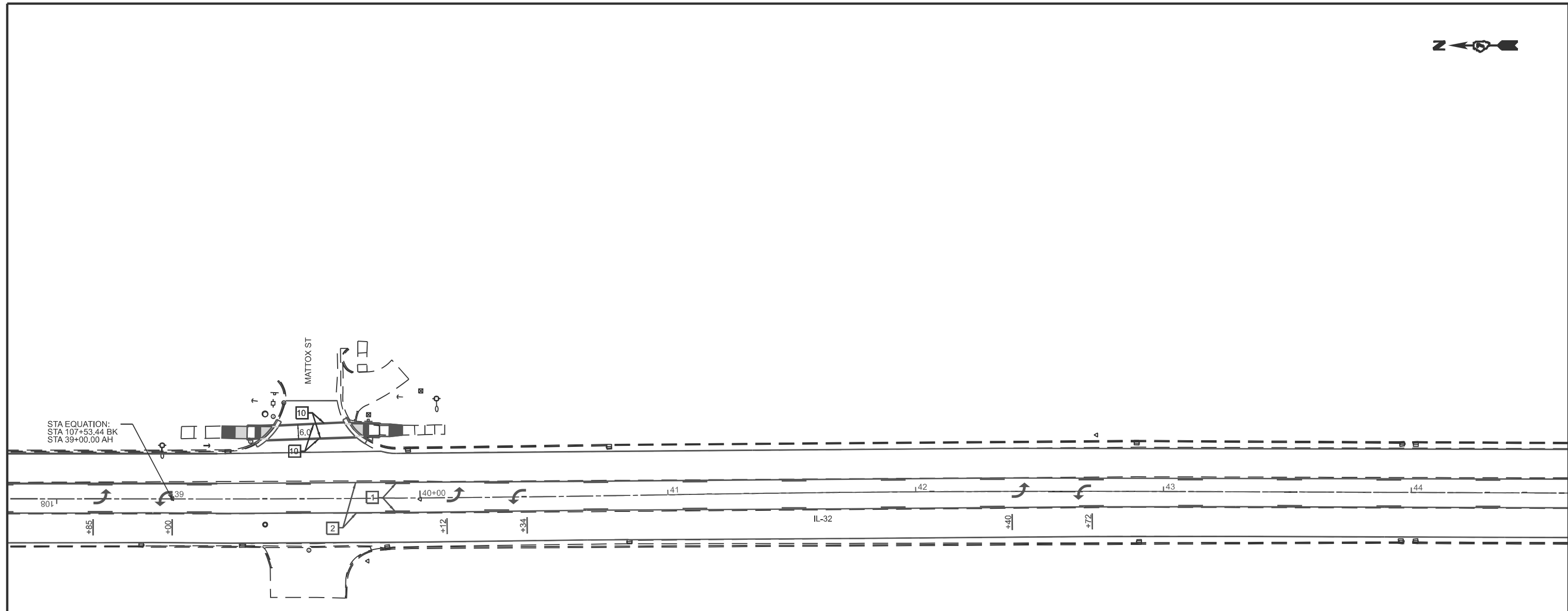
USER NAME = jessica.hille	DESIGNED -	REVISED -
	DRAWN -	REVISED -
	CHECKED -	REVISED -
PLOT DATE = 3/12/2026	DATE -	REVISED -

**STATE OF ILLINOIS  
DEPARTMENT OF TRANSPORTATION**

**PAVEMENT MARKING DETAILS  
IL-32**

SCALE: SHEET OF 13 SHEETS STA. TO STA.

F.A.P. RTE.	SECTION	COUNTY	TOTAL SHEETS	SHEET NO.
762	(2.2Z) RS-3	MOULTRIE	143	45
CONTRACT NO. 74829				
ILLINOIS FED. AID PROJECT				



**PAVEMENT MARKING LEGEND**

- 1 4" (100) SKIP-DASH (YELLOW)
  - 2 4" (100) SOLID (YELLOW)
  - 3 12" (300) DIAGONAL (YELLOW)
  - 4 4" (100) DOUBLE YELLOW (NARROW)
  - 5 12" (300) SOLID WHITE
  - 6 4" (100) DOUBLE YELLOW (WIDE)
  - 7 6" (150) SKIP-DASH (WHITE)
  - 8 4" (100) SOLID (WHITE)
  - 9 12" (300) DIAGONAL (WHITE)
  - 10 6" (150) SOLID (WHITE)
  - 11 24" (600) STOP BAR (WHITE)
  - 12 8" (200) SOLID (WHITE)
  - 13 4" (100) PARKING WHITE
  - 14 6" (150) SOLID (YELLOW)
- 

NOT TO SCALE

MODEL: Pavement Marking 7 (Sheet)  
FILE NAME: c:\pwworkspace\hillead\10042009\0774829-shh-pmk.dwg

USER NAME = jessica.hille	DESIGNED -	REVISED -
	DRAWN -	REVISED -
	CHECKED -	REVISED -
PLOT DATE = 3/12/2026	DATE -	REVISED -

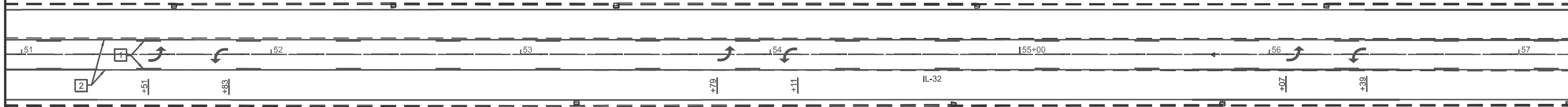
**STATE OF ILLINOIS  
DEPARTMENT OF TRANSPORTATION**

**PAVEMENT MARKING DETAILS  
IL-32**

SCALE: SHEET OF 13 SHEETS STA. TO STA.

F.A.P. RTE.	SECTION	COUNTY	TOTAL SHEETS	SHEET NO.
762	(2,2Z) RS-3	MOULTRIE	143	46
CONTRACT NO. 74829				
ILLINOIS FED. AID PROJECT				





### PAVEMENT MARKING LEGEND

<ul style="list-style-type: none"> <li>1 4" (100) SKIP-DASH (YELLOW)</li> <li>2 4" (100) SOLID (YELLOW)</li> <li>3 12" (300) DIAGONAL (YELLOW)</li> <li>4 4" (100) DOUBLE YELLOW (NARROW)</li> <li>5 12" (300) SOLID WHITE</li> <li>6 4" (100) DOUBLE YELLOW (WIDE)</li> <li>7 6" (150) SKIP-DASH (WHITE)</li> <li>8 4" (100) SOLID (WHITE)</li> <li>9 12" (300) DIAGONAL (WHITE)</li> <li>10 6" (150) SOLID (WHITE)</li> <li>11 24" (600) STOP BAR (WHITE)</li> <li>12 8" (200) SOLID (WHITE)</li> <li>13 4" (100) PARKING WHITE</li> <li>14 6" (150) SOLID (YELLOW)</li> </ul>	
--	--

NOT TO SCALE

MODEL: Pavement Marking 9 (Sheet)  
FILE NAME: c:\pwworkspace\hillejald\10042009\0774829-shh-pmk.dgn

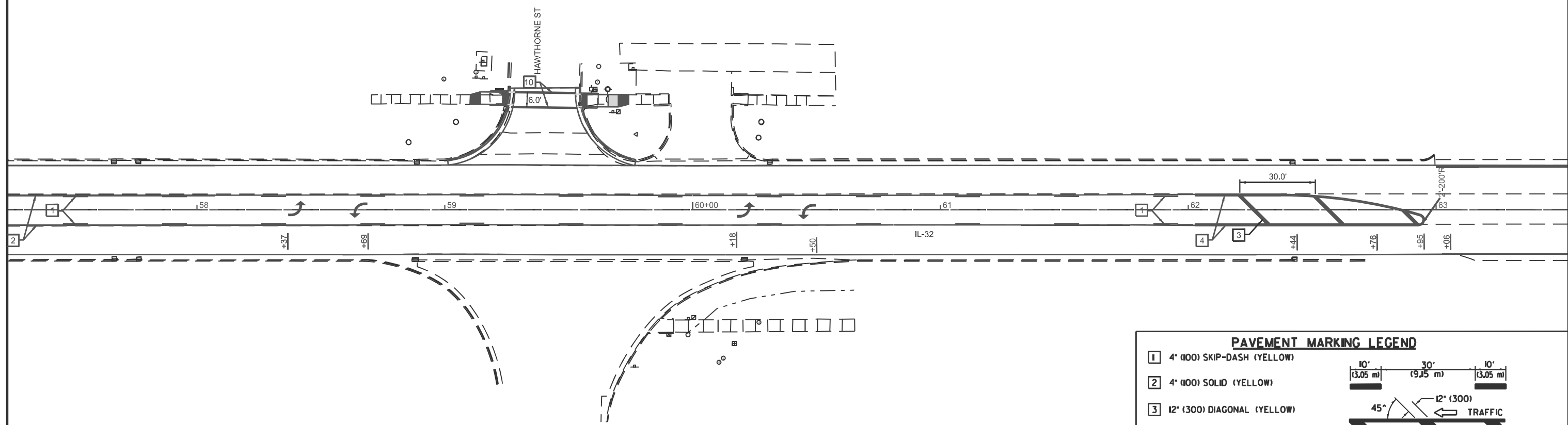
USER NAME = jessica.hille	DESIGNED -	REVISED -
	DRAWN -	REVISED -
	CHECKED -	REVISED -
PLOT DATE = 3/12/2026	DATE -	REVISED -

**STATE OF ILLINOIS  
DEPARTMENT OF TRANSPORTATION**

**PAVEMENT MARKING DETAILS  
IL-32**

SCALE: SHEET OF 13 SHEETS STA. TO STA.

F.A.P. RTE.	SECTION	COUNTY	TOTAL SHEETS	SHEET NO.
762	(2.2Z) RS-3	MOULTRIE	143	48
CONTRACT NO. 74829				
ILLINOIS FED. AID PROJECT				



### PAVEMENT MARKING LEGEND

<ul style="list-style-type: none"> <li>1 4" (100) SKIP-DASH (YELLOW)</li> <li>2 4" (100) SOLID (YELLOW)</li> <li>3 12" (300) DIAGONAL (YELLOW)</li> <li>4 4" (100) DOUBLE YELLOW (NARROW)</li> <li>5 12" (300) SOLID WHITE</li> <li>6 4" (100) DOUBLE YELLOW (WIDE)</li> <li>7 6" (150) SKIP-DASH (WHITE)</li> <li>8 4" (100) SOLID (WHITE)</li> <li>9 12" (300) DIAGONAL (WHITE)</li> <li>10 6" (150) SOLID (WHITE)</li> <li>11 24" (600) STOP BAR (WHITE)</li> <li>12 8" (200) SOLID (WHITE)</li> <li>13 4" (100) PARKING WHITE</li> <li>14 6" (150) SOLID (YELLOW)</li> </ul>	             
--	--

NOT TO SCALE

MODEL: Pavement Marking 10 (Sheet)  
 FILE NAME: c:\pwworkspace\hillejald\10042009\0774829-shh-pmk.dgn

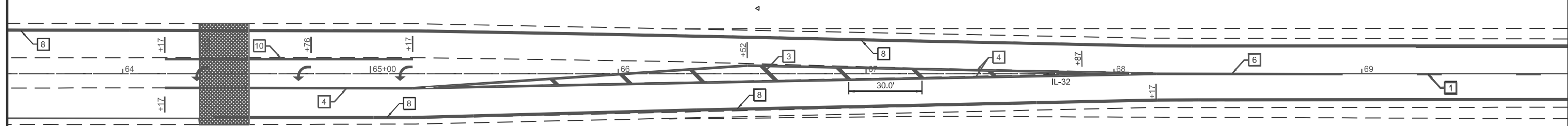
USER NAME = jessica.hille	DESIGNED -	REVISED -	
	DRAWN -	REVISED -	
	CHECKED -	REVISED -	
PLOT DATE = 3/12/2026	DATE -	REVISED -	

**STATE OF ILLINOIS  
DEPARTMENT OF TRANSPORTATION**

**PAVEMENT MARKING DETAILS  
IL-32**

SCALE: SHEET OF 13 SHEETS STA. TO STA.

F.A.P. RTE.	SECTION	COUNTY	TOTAL SHEETS	SHEET NO.
762	(2.22) RS-3	MOULTRIE	143	49
CONTRACT NO. 74829				
ILLINOIS FED. AID PROJECT				



### PAVEMENT MARKING LEGEND

<ul style="list-style-type: none"> <li>1 4" (100) SKIP-DASH (YELLOW)</li> <li>2 4" (100) SOLID (YELLOW)</li> <li>3 12" (300) DIAGONAL (YELLOW)</li> <li>4 4" (100) DOUBLE YELLOW (NARROW)</li> <li>5 12" (300) SOLID WHITE</li> <li>6 4" (100) DOUBLE YELLOW (WIDE)</li> <li>7 6" (150) SKIP-DASH (WHITE)</li> <li>8 4" (100) SOLID (WHITE)</li> <li>9 12" (300) DIAGONAL (WHITE)</li> <li>10 6" (150) SOLID (WHITE)</li> <li>11 24" (600) STOP BAR (WHITE)</li> <li>12 8" (200) SOLID (WHITE)</li> <li>13 4" (100) PARKING WHITE</li> <li>14 6" (150) SOLID (YELLOW)</li> </ul>	
--	--

NOT TO SCALE

MODEL: Pavement Marking 11 (Sheet)  
 FILE NAME: c:\pwworkspace\hilleid\100420910\74829-shp-pmk.dgn

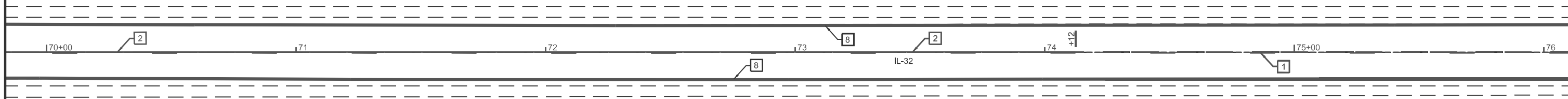
USER NAME = jessica.hille	DESIGNED -	REVISED -
	DRAWN -	REVISED -
	CHECKED -	REVISED -
PLOT DATE = 3/12/2026	DATE -	REVISED -

**STATE OF ILLINOIS**  
**DEPARTMENT OF TRANSPORTATION**

**PAVEMENT MARKING DETAILS**  
**IL-32**

SCALE: SHEET OF 13 SHEETS STA. TO STA.

F.A.P. RTE.	SECTION	COUNTY	TOTAL SHEETS	SHEET NO.
762	(2,2Z) RS-3	MOULTRIE	143	50
CONTRACT NO. 74829				
ILLINOIS FED. AID PROJECT				



### PAVEMENT MARKING LEGEND

<ul style="list-style-type: none"> <li>1 4" (100) SKIP-DASH (YELLOW)</li> <li>2 4" (100) SOLID (YELLOW)</li> <li>3 12" (300) DIAGONAL (YELLOW)</li> <li>4 4" (100) DOUBLE YELLOW (NARROW)</li> <li>5 12" (300) SOLID WHITE</li> <li>6 4" (100) DOUBLE YELLOW (WIDE)</li> <li>7 6" (150) SKIP-DASH (WHITE)</li> <li>8 4" (100) SOLID (WHITE)</li> <li>9 12" (300) DIAGONAL (WHITE)</li> <li>10 6" (150) SOLID (WHITE)</li> <li>11 24" (600) STOP BAR (WHITE)</li> <li>12 8" (200) SOLID (WHITE)</li> <li>13 4" (100) PARKING WHITE</li> <li>14 6" (150) SOLID (YELLOW)</li> </ul>	             
--	--

NOT TO SCALE

MODEL: Pavement Marking 12 (Sheet)  
 FILE NAME: c:\pwwork\hillejaid\10042009\0774829-shh-pmk.dgn

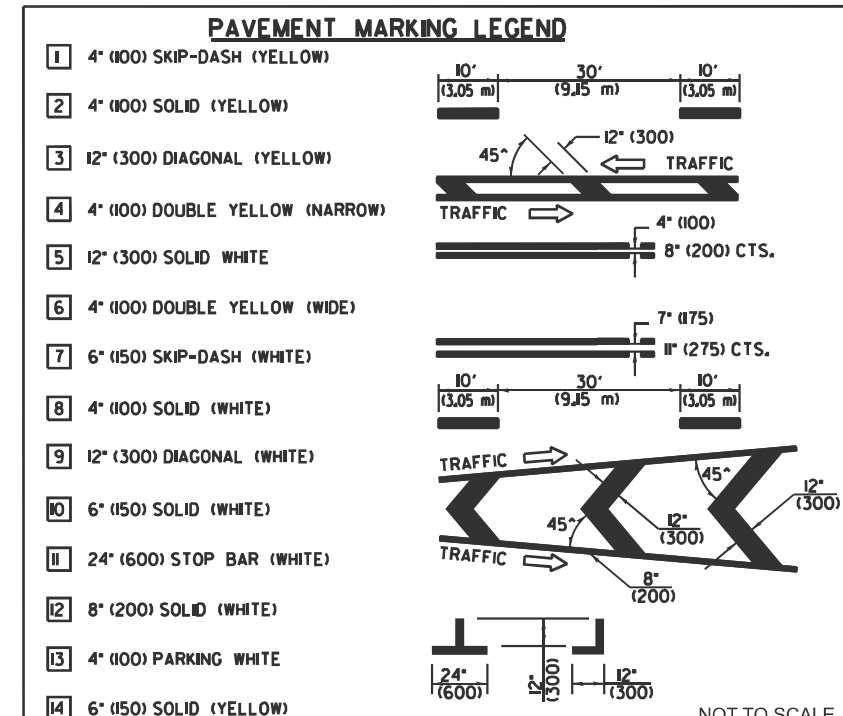
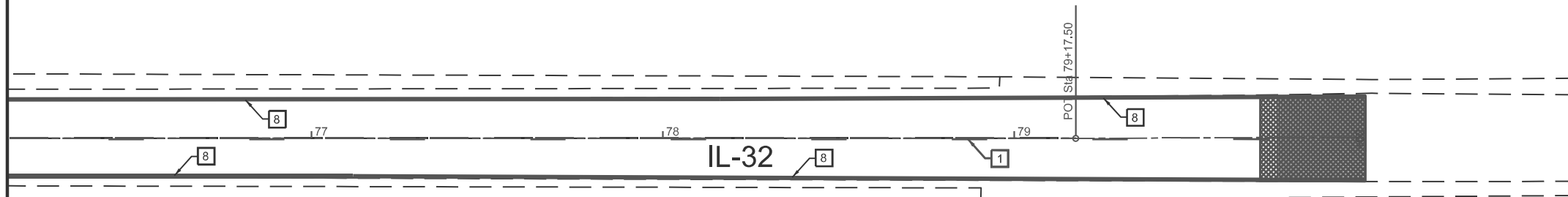
USER NAME = jessica.hille	DESIGNED -	REVISED -
	DRAWN -	REVISED -
	CHECKED -	REVISED -
PLOT DATE = 3/12/2026	DATE -	REVISED -

**STATE OF ILLINOIS  
DEPARTMENT OF TRANSPORTATION**

**PAVEMENT MARKING DETAILS  
IL-32**

SCALE: SHEET OF 13 SHEETS STA. TO STA.

F.A.P. RTE.	SECTION	COUNTY	TOTAL SHEETS	SHEET NO.
762	(2.22) RS-3	MOULTRIE	143	51
CONTRACT NO. 74829				
ILLINOIS FED. AID PROJECT				



MODEL: Pavement Marking 13 (Sheet)  
FILE NAME: c:\pwworkspace\hillejald\10042009\0774829-shh-pmk.dgn

USER NAME = jessica.hille	DESIGNED -	REVISED -
	DRAWN -	REVISED -
	CHECKED -	REVISED -
PLOT DATE = 3/12/2026	DATE -	REVISED -

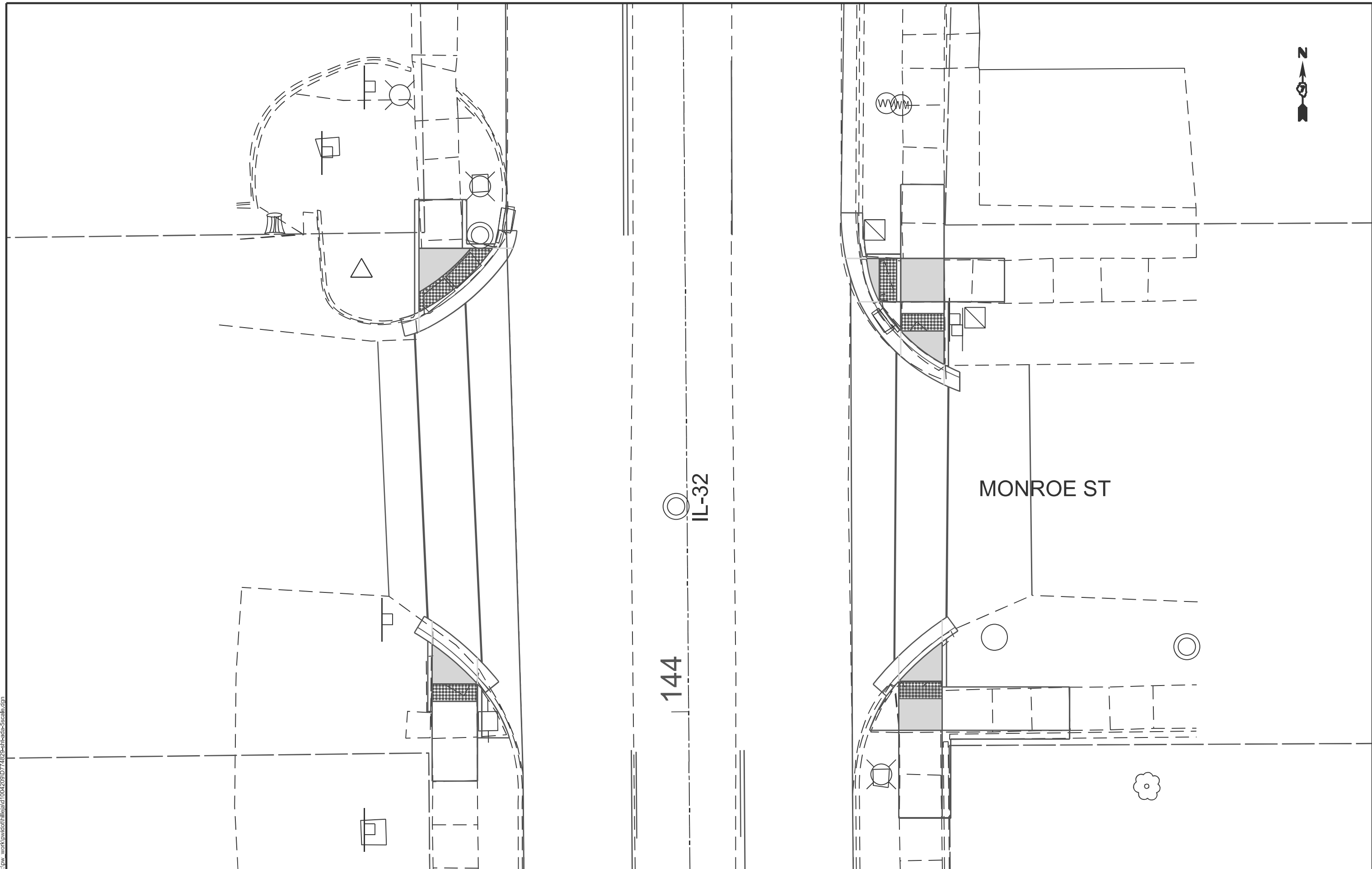
**STATE OF ILLINOIS  
DEPARTMENT OF TRANSPORTATION**

**PAVEMENT MARKING DETAILS  
IL-32**

SCALE: SHEET OF 13 SHEETS STA. TO STA.

F.A.P. RTE.	SECTION	COUNTY	TOTAL SHEETS	SHEET NO.
762	(2,2Z) RS-3	MOULTRIE	143	52
CONTRACT NO. 74829				
ILLINOIS FED. AID PROJECT				

MODEL: Monroe ADA (Sheet)  
 FILE NAME: c:\pwwork\hillejald1004209\074829-ah-heads-5scale.dgn



USER NAME = jessica.hille	DESIGNED -	REVISED -
	DRAWN -	REVISED -
	CHECKED -	REVISED -
PLOT DATE = 3/12/2026	DATE -	REVISED -




**STATE OF ILLINOIS  
 DEPARTMENT OF TRANSPORTATION**

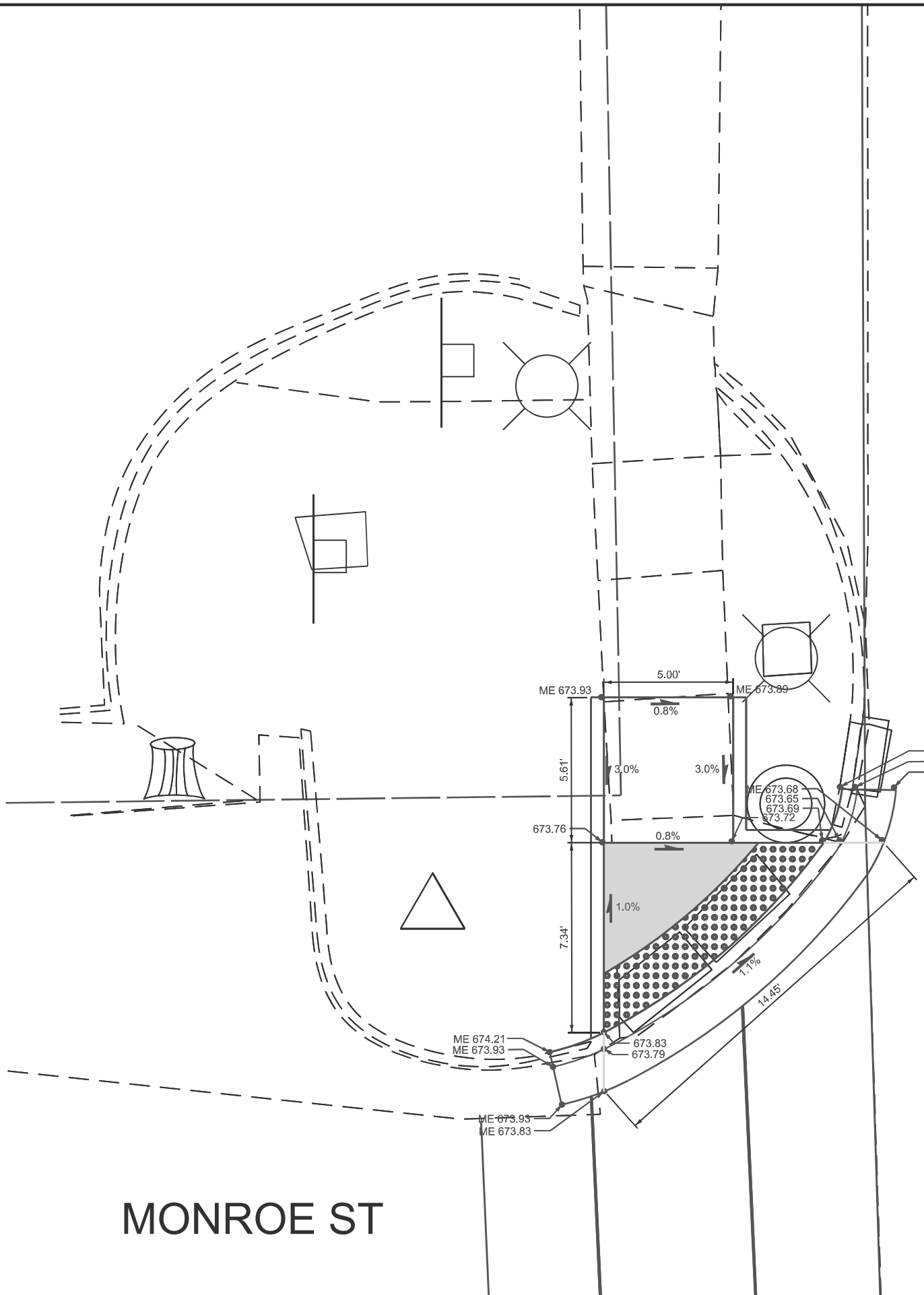
**ADA PLAN SHEET  
 INTERSECTION OF IL-32 & MONROE**

SCALE: SHEET OF 63 SHEETS STA. TO STA.

F.A.P. RTE.	SECTION	COUNTY	TOTAL SHEETS	SHEET NO.
762	(2.2Z) RS-3	MOULTRIE	143	53
CONTRACT NO. 74829				
ILLINOIS FED. AID PROJECT				

**LEGEND**

	INCIDENTAL HOT-MIX ASPHALT SURFACING
	SIDEWALK REMOVAL
	DETECTABLE WARNING



MONROE ST

IL-32

MODEL: ADA Plan Sheets (Sheet)  
FILE NAME: c:\pwworking\jhill@id1004209\ID774829-sh-heads-2.5scale.dgn

USER NAME = jessica.hille	DESIGNED -	REVISED -
	DRAWN -	REVISED -
	CHECKED -	REVISED -
PLOT DATE = 3/12/2026	DATE -	REVISED -

STATE OF ILLINOIS  
DEPARTMENT OF TRANSPORTATION




ADA PLAN SHEET  
MONROE ST - NW QUADRANT

SCALE: SHEET OF 63 SHEETS STA. TO STA.

F.A.P. RTE.	SECTION	COUNTY	TOTAL SHEETS	SHEET NO.
762	(2.2Z) RS-3	MOULTRIE	143	54
CONTRACT NO. 74829				
ILLINOIS FED. AID PROJECT				

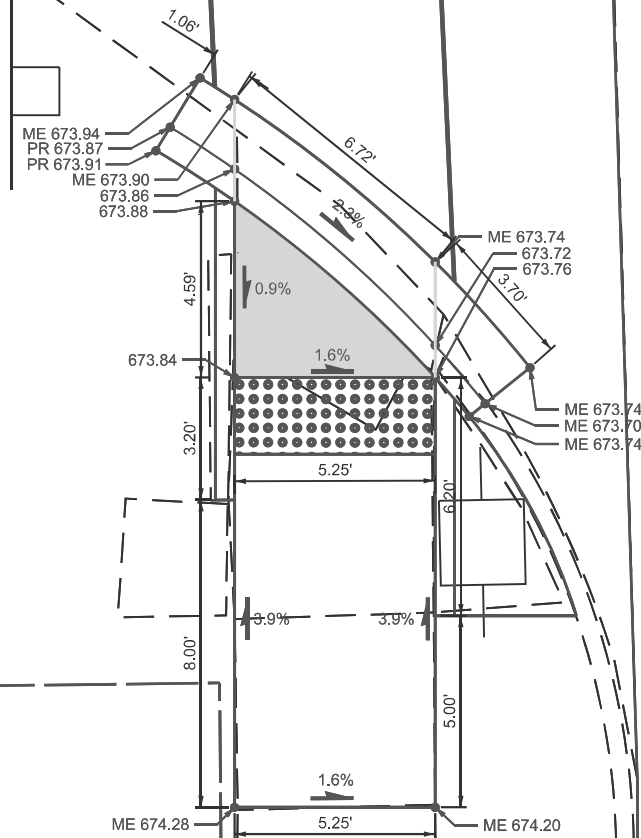


**LEGEND**

	TRANSITION PANEL
	SIDEWALK REMOVAL
	DETECTABLE WARNING



MONROE ST



IL-32

144

MODEL: ADA Plan Sheets-2 (Sheet)  
FILE NAME: c:\pw\work\wisc\hille\ad10042009\ID774829-ahh\ada-2\_5scale.dgn

USER NAME = jessica.hille	DESIGNED -	REVISED -
	DRAWN -	REVISED -
	CHECKED -	REVISED -
PLOT DATE = 3/12/2026	DATE -	REVISED -

STATE OF ILLINOIS  
DEPARTMENT OF TRANSPORTATION

ADA PLAN SHEET  
MONROE ST - SW QUADRANT

SCALE: SHEET OF 63 SHEETS STA. TO STA.

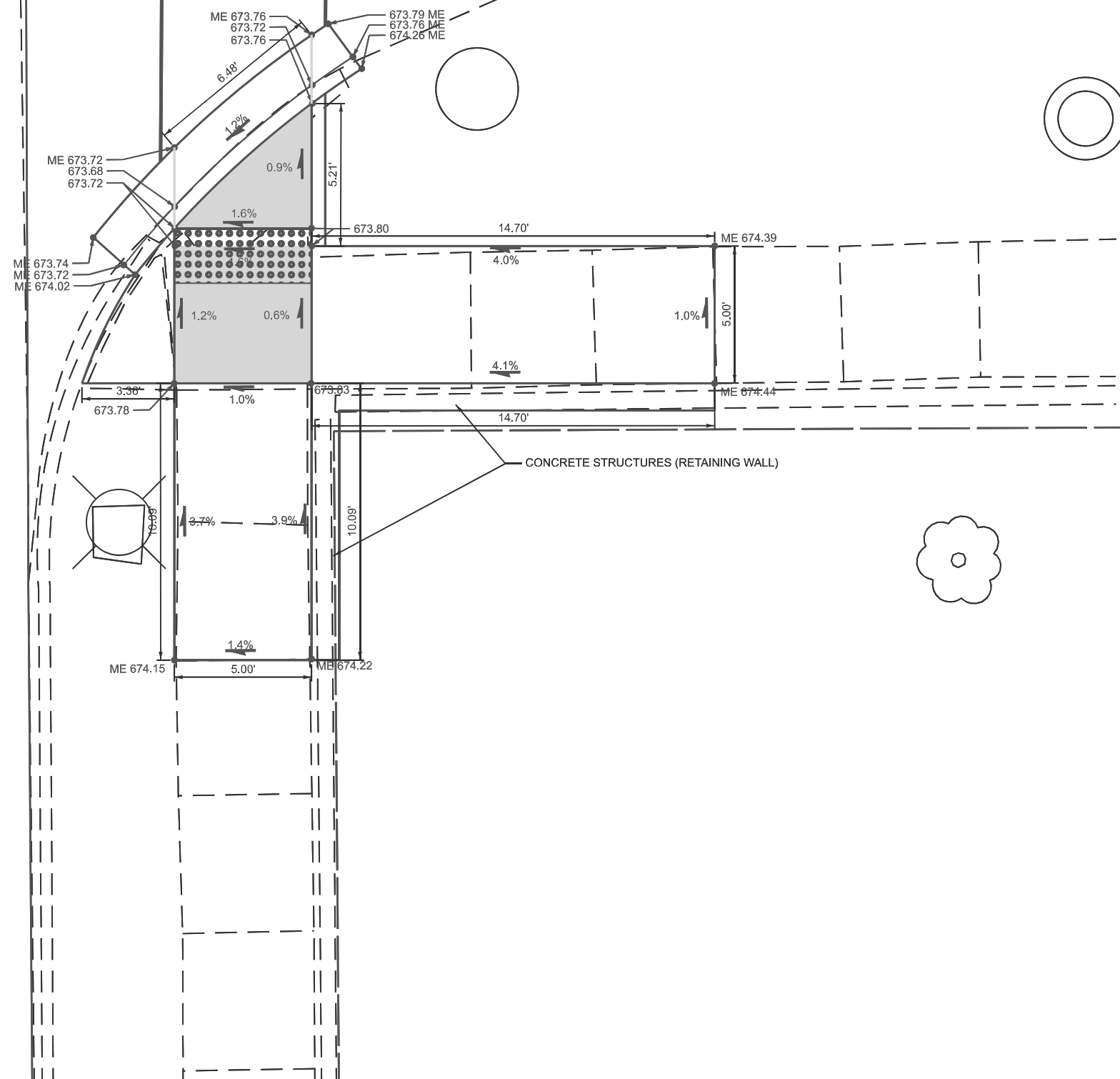
F.A.P. RTE.	SECTION	COUNTY	TOTAL SHEETS	SHEET NO.
762	(2.ZZ) RS-3	MOULTRIE	143	56
CONTRACT NO. 74829				
ILLINOIS FED. AID PROJECT				

# MONROE ST

## IL-32



LEGEND	
	TRANSITION PANEL
	SIDEWALK REMOVAL
	DETECTABLE WARNING



MODEL: ADA Plan Sheets-3 (Sheet)  
 FILE NAME: c:\pwworking\hillej\1004209\1004209-11-heads-2.5scale.dgn

USER NAME = jessica.hille	DESIGNED -	REVISED -
	DRAWN -	REVISED -
	CHECKED -	REVISED -
PLOT DATE = 3/12/2026	DATE -	REVISED -

**STATE OF ILLINOIS**  
**DEPARTMENT OF TRANSPORTATION**

**ADA PLAN SHEET**  
**MONROE ST - SE QUADRANT**

SCALE: SHEET OF 63 SHEETS STA. TO STA.

F.A.P. RTE.	SECTION	COUNTY	TOTAL SHEETS	SHEET NO.
762	(2.2Z) RS-3	MOULTRIE	143	57
CONTRACT NO. 74829				
ILLINOIS FED. AID PROJECT				

HARRISON ST

14'  
+94

IL-32

+13

HARRISON ST



MODEL: Harrison ADA (Sheet)  
FILE NAME: c:\pwworking\jchille\ad1004209\0774829-rlh\ada-5scale.dgn

USER NAME = jessica.hille	DESIGNED -	REVISED -
	DRAWN -	REVISED -
	CHECKED -	REVISED -
PLOT DATE = 3/12/2026	DATE -	REVISED -




STATE OF ILLINOIS  
DEPARTMENT OF TRANSPORTATION

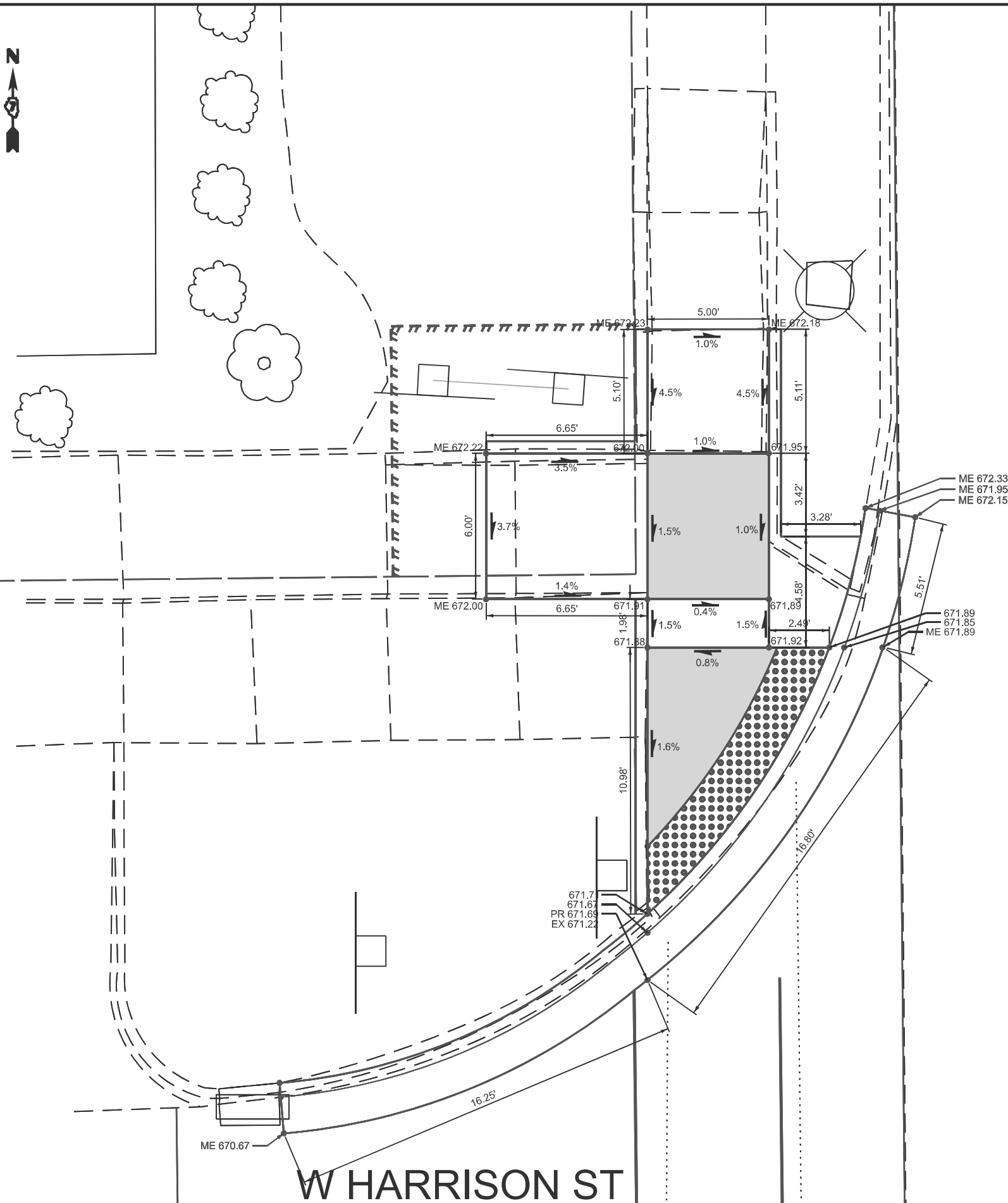
ADA PLAN SHEET  
INTERSECTION OF IL-32 & HARRISON ST

SCALE: SHEET OF 63 SHEETS STA. TO STA.

F.A.P. RTE.	SECTION	COUNTY	TOTAL SHEETS	SHEET NO.
762	(2.2Z) RS-3	MOULTRIE	143	58
CONTRACT NO. 74829				
ILLINOIS FED. AID PROJECT				

**LEGEND**

	TRANSITION PANEL
	SIDEWALK REMOVAL
	DETECTABLE WARNING



142

IL-32

W HARRISON ST

MODEL: ADA Plan Sheets-4 (Sheet)  
FILE NAME: c:\pwworking\hillej\ad10042009\0774829-ahh\ada-2.5scale.dgn

USER NAME = jessica.hille	DESIGNED -	REVISED -
	DRAWN -	REVISED -
	CHECKED -	REVISED -
PLOT DATE = 3/12/2026	DATE -	REVISED -

STATE OF ILLINOIS  
DEPARTMENT OF TRANSPORTATION

ADA PLAN SHEET  
HARRISON ST - NW QUADRANT

SCALE: SHEET OF 63 SHEETS STA. TO STA.

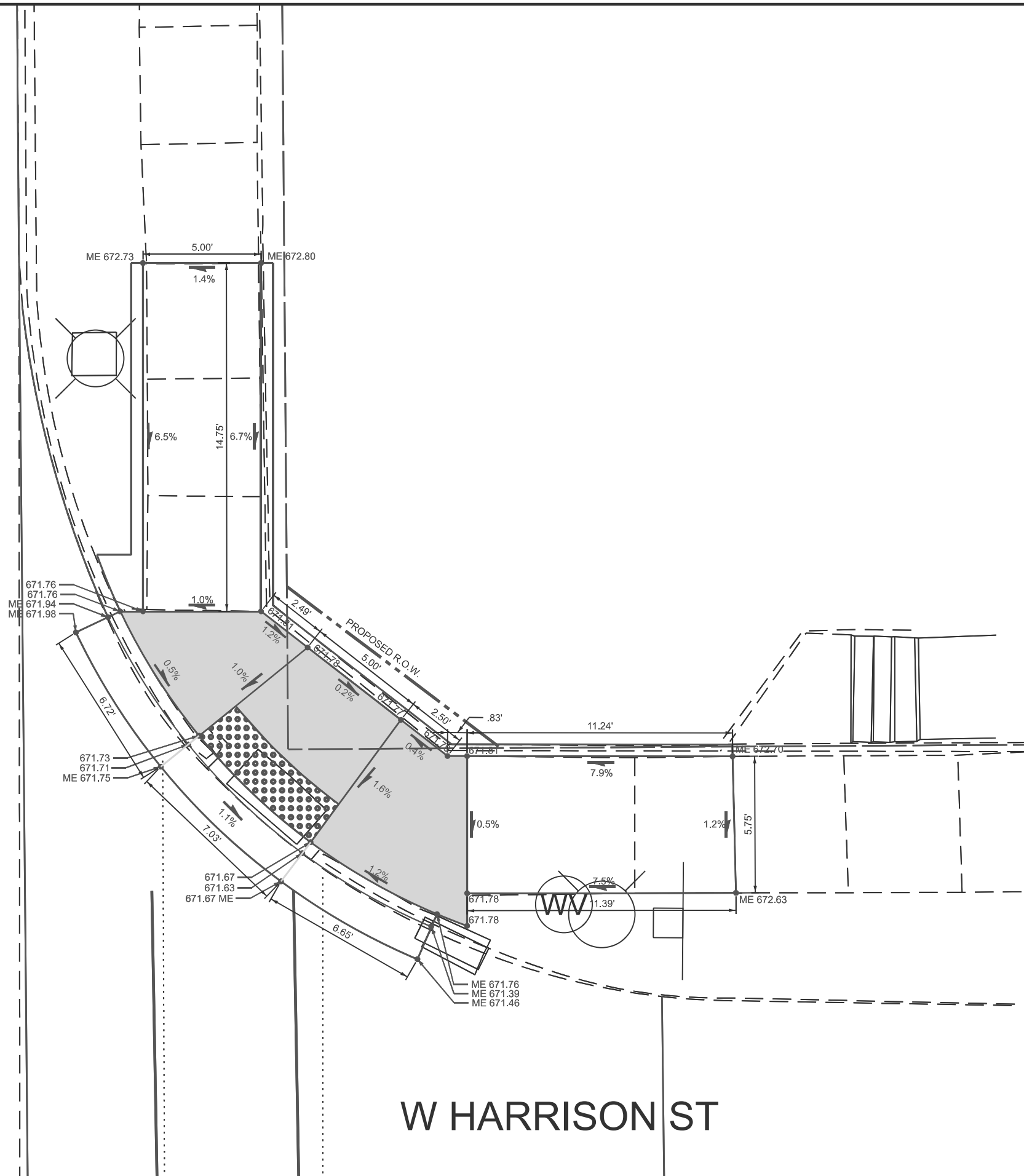
F.A.P. RTE.	SECTION	COUNTY	TOTAL SHEETS	SHEET NO.
762	(2.2Z) RS-3	MOULTRIE	143	59
CONTRACT NO. 74829				
ILLINOIS FED. AID PROJECT				

IL-32



LEGEND

	TRANSITION PANEL
	SIDEWALK REMOVAL
	DETECTABLE WARNING



W HARRISON ST

MODEL: ADA Plan Sheets-5 (Sheet)  
FILE NAME: c:\pwworking\hillejald10042009\0774829-shh\hade-2.5scale.dgn




USER NAME = jessica.hille	DESIGNED -	REVISED -
	DRAWN -	REVISED -
	CHECKED -	REVISED -
PLOT DATE = 3/12/2026	DATE -	REVISED -

STATE OF ILLINOIS  
DEPARTMENT OF TRANSPORTATION

ADA PLAN SHEET  
HARRISON ST - NE QUADRANT

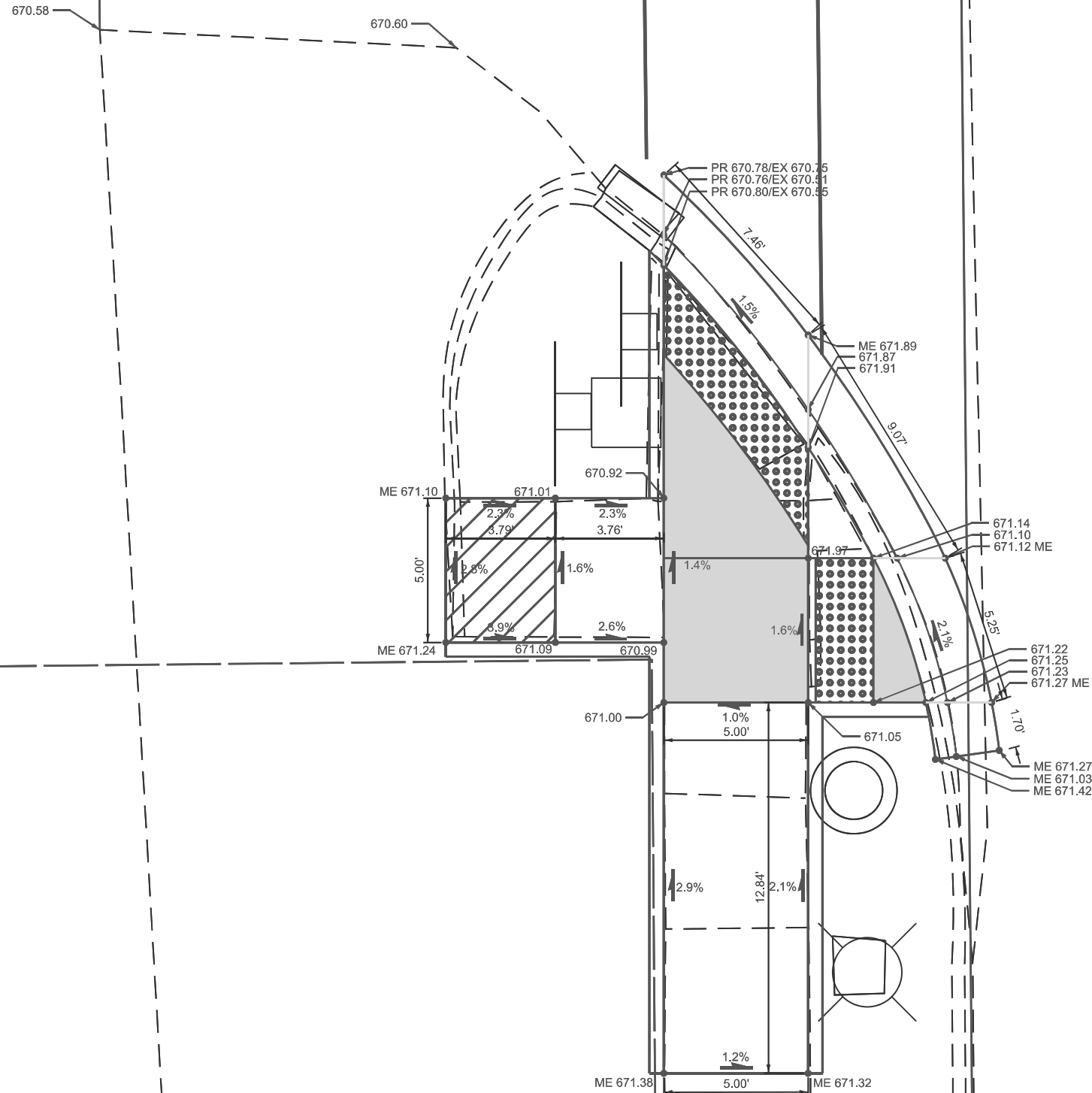
SCALE: SHEET OF 63 SHEETS STA. TO STA.

F.A.P. RTE.	SECTION	COUNTY	TOTAL SHEETS	SHEET NO.
762	(2.2Z) RS-3	MOULTRIE	143	60
CONTRACT NO. 74829				
ILLINOIS FED. AID PROJECT				

LEGEND	
	TRANSITION PANEL
	SIDEWALK REMOVAL
	DETECTABLE WARNING



# W HARRISON ST



IL-32

141

MODEL: ADA Plan Sheets-6 (Sheet)  
FILE NAME: c:\pw\work\hillsdale\1004209\0774829-shh\hds-2.5scale.dgn

USER NAME = jessica.hille	DESIGNED -	REVISED -
	DRAWN -	REVISED -
	CHECKED -	REVISED -
PLOT DATE = 3/12/2026	DATE -	REVISED -

STATE OF ILLINOIS  
DEPARTMENT OF TRANSPORTATION

ADA PLAN SHEET  
HARRISON ST - SW QUADRANT

SCALE: SHEET OF 63 SHEETS STA. TO STA.

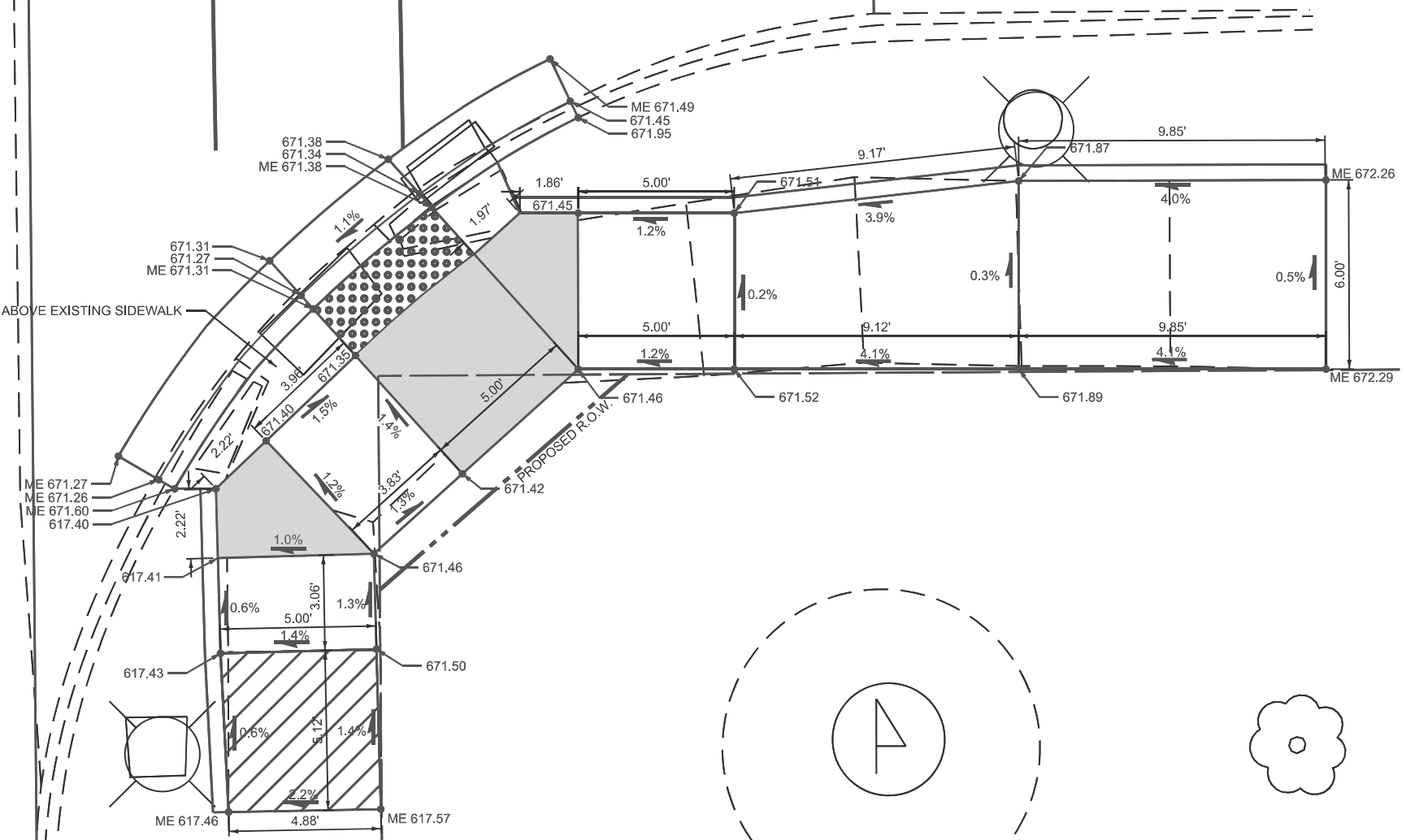
F.A.P. RTE.	SECTION	COUNTY	TOTAL SHEETS	SHEET NO.
762	(2.2Z) RS-3	MOULTRIE	143	61
CONTRACT NO. 74829				
ILLINOIS FED. AID PROJECT				




141

IL-32

W HARRISON ST

NOTE: APPROXIMATELY 6" ABOVE EXISTING SIDEWALK



LEGEND	
	TRANSITION PANEL
	SIDEWALK REMOVAL
	DETECTABLE WARNING

MODEL: ADA Plan Sheets-7 (Sheet)  
FILE NAME: c:\pwworking\hillejald10042009\0774829-shhads-2.5scale.dgn

USER NAME = jessica.hille	DESIGNED -	REVISED -
	DRAWN -	REVISED -
	CHECKED -	REVISED -
PLOT DATE = 3/12/2026	DATE -	REVISED -

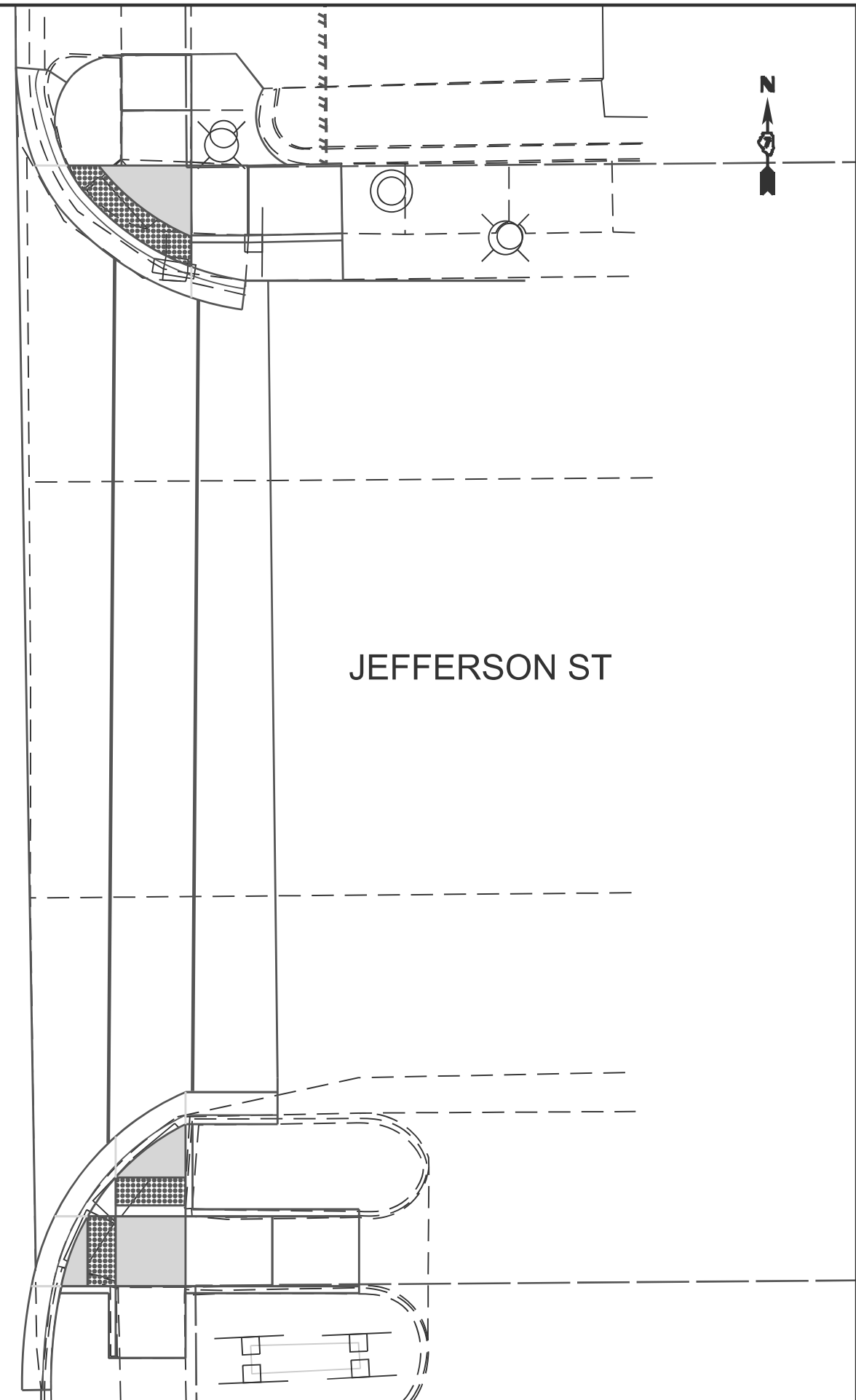
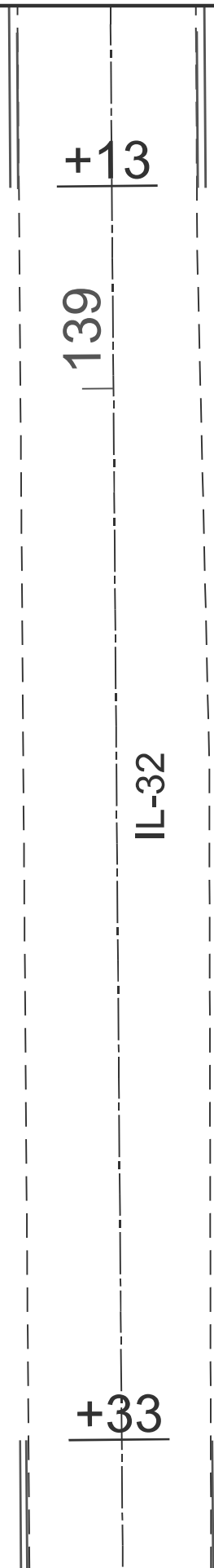
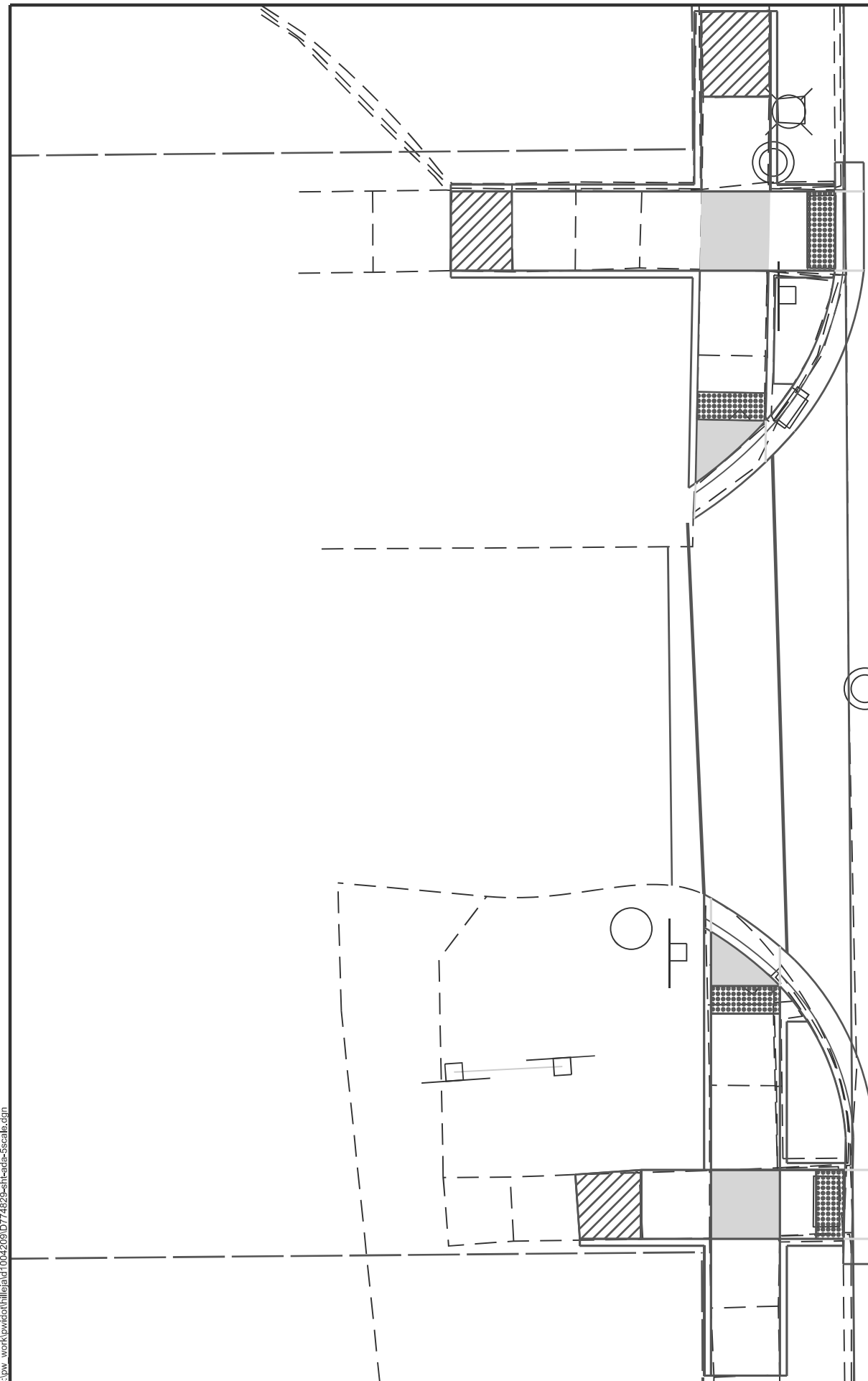
STATE OF ILLINOIS  
DEPARTMENT OF TRANSPORTATION

ADA PLAN SHEET  
HARRISON ST - SE QUADRANT

SCALE: SHEET OF 63 SHEETS STA. TO STA.

F.A.P. RTE.	SECTION	COUNTY	TOTAL SHEETS	SHEET NO.
762	(2.2Z) RS-3	MOULTRIE	143	62
CONTRACT NO. 74829				
ILLINOIS FED. AID PROJECT				

MODEL: Jefferson ADA (Sheet)  
 FILE NAME: c:\pwworking\jshillead\1004209\0774829-shl-heads-5scale.dgn



USER NAME = jessica.hille	DESIGNED -	REVISED -
	DRAWN -	REVISED -
	CHECKED -	REVISED -
PLOT DATE = 3/12/2026	DATE -	REVISED -

STATE OF ILLINOIS  
 DEPARTMENT OF TRANSPORTATION

ADA PLAN SHEET  
 INTERSECTION OF IL-32 & JEFFERSON ST

SCALE: SHEET OF 63 SHEETS STA. TO STA.

F.A.P. RTE.	SECTION	COUNTY	TOTAL SHEETS	SHEET NO.
762	(2.2Z) RS-3	MOULTRIE	143	63
CONTRACT NO. 74829				
ILLINOIS FED. AID PROJECT				





LEGEND



TRANSITION PANEL



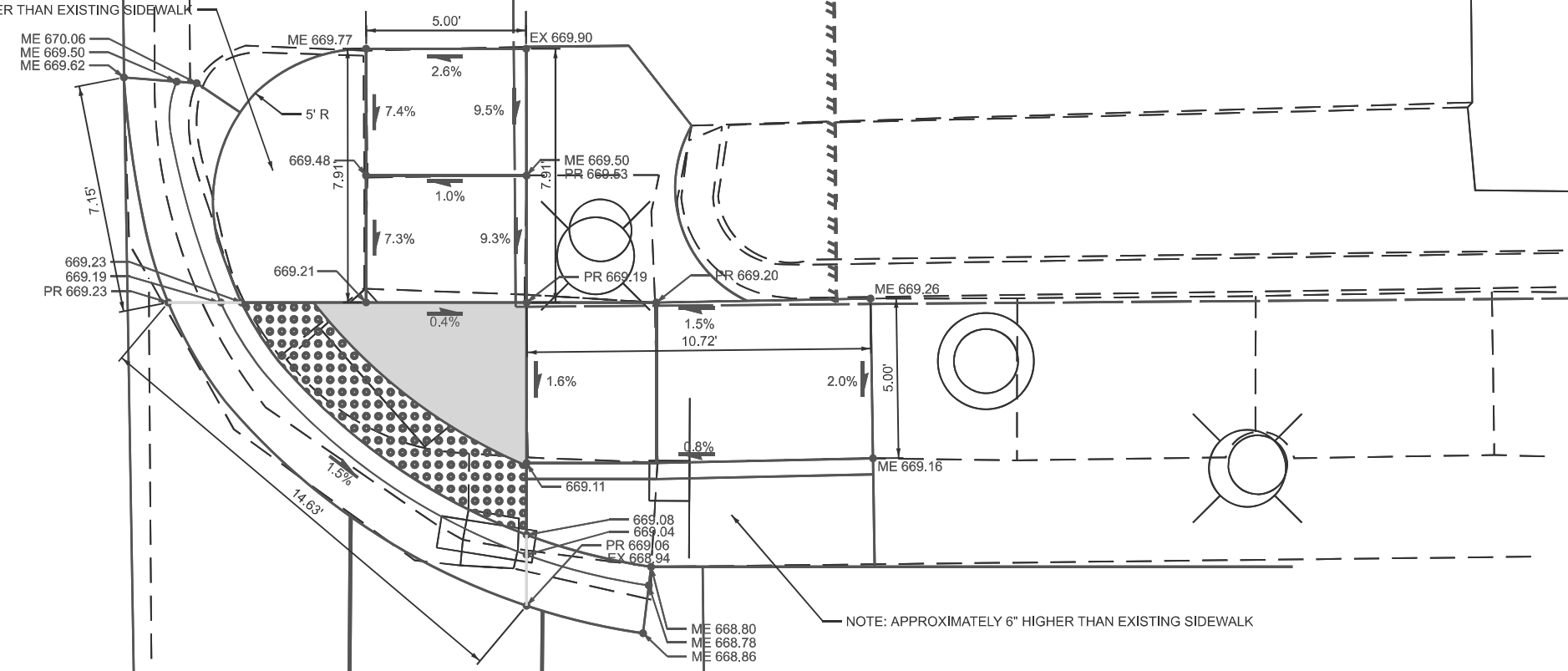
SIDEWALK REMOVAL



DETECTABLE WARNING

IL-32

NOTE: APPROXIMATELY 6" HIGHER THAN EXISTING SIDEWALK



NOTE: APPROXIMATELY 6" HIGHER THAN EXISTING SIDEWALK

W JEFFERSON ST

MODEL: ADA Plan Sheets-9 (Sheet)  
FILE NAME: c:\pw\work\wisc\hille\ad10042009\0774829-shh\hade-2.5scale.dgn

USER NAME = jessica.hille	DESIGNED -	REVISED -
	DRAWN -	REVISED -
	CHECKED -	REVISED -
PLOT DATE = 3/12/2026	DATE -	REVISED -




STATE OF ILLINOIS  
DEPARTMENT OF TRANSPORTATION

ADA PLAN SHEET  
JEFFERSON ST - NE QUADRANT

SCALE: SHEET OF 63 SHEETS STA. TO STA.

F.A.P. RTE.	SECTION	COUNTY	TOTAL SHEETS	SHEET NO.
762	(2.2Z) RS-3	MOULTRIE	143	65
CONTRACT NO. 74829				
ILLINOIS FED. AID PROJECT				

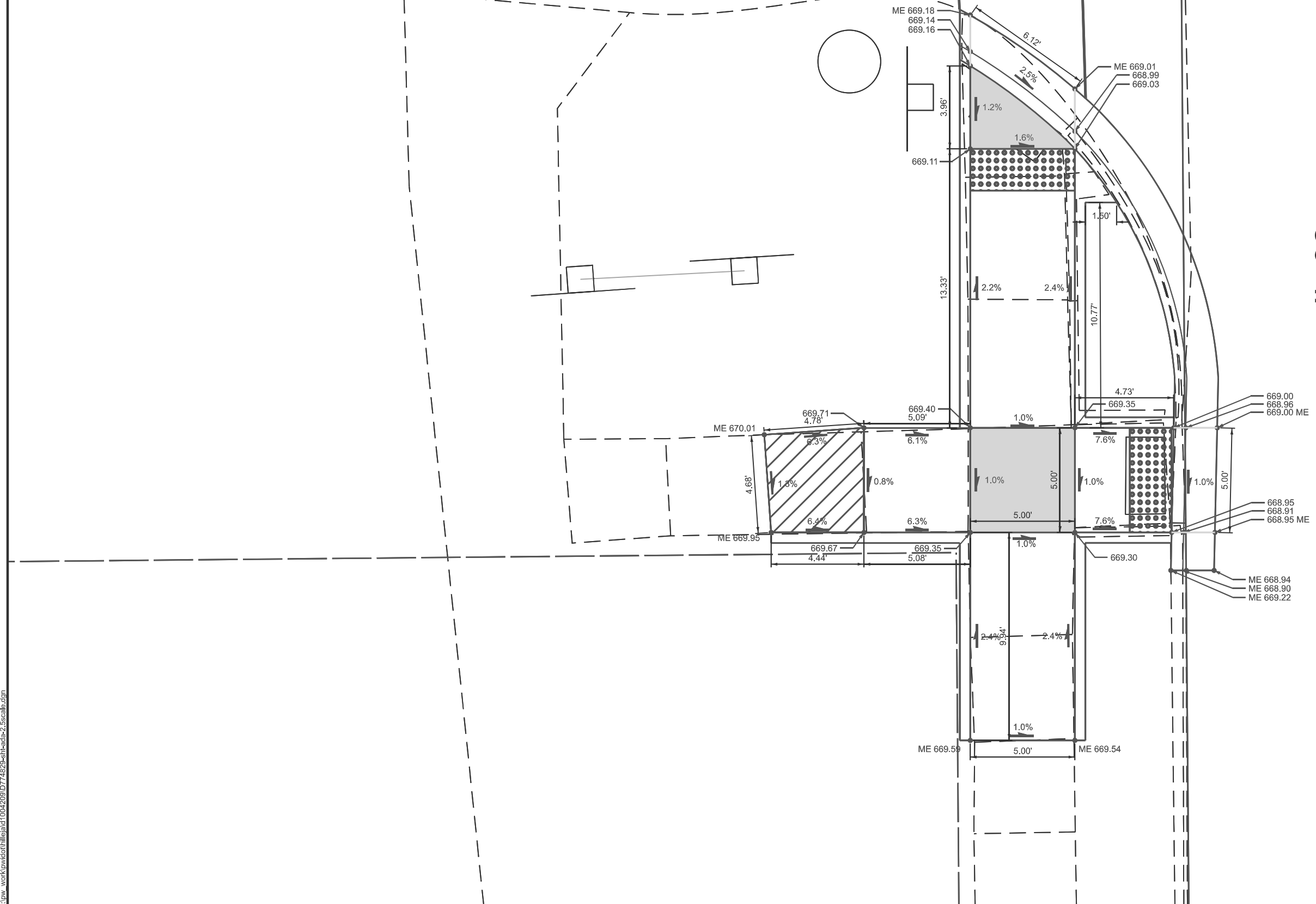
**LEGEND**

	TRANSITION PANEL
	SIDEWALK REMOVAL
	DETECTABLE WARNING



# W JEFFERSON ST

IL-32



MODEL: ADA Plan Sheets-10 (Sheet)  
FILE NAME: c:\pwworking\hillej\1004209\0774829-rt-heads-2.5scale.dgn

USER NAME = jessica.hille	DESIGNED -	REVISED -
	DRAWN -	REVISED -
	CHECKED -	REVISED -
PLOT DATE = 3/12/2026	DATE -	REVISED -

**STATE OF ILLINOIS  
DEPARTMENT OF TRANSPORTATION**

**ADA PLAN SHEET  
JEFFERSON ST - SW QUADRANT**

SCALE: SHEET OF 63 SHEETS STA. TO STA.

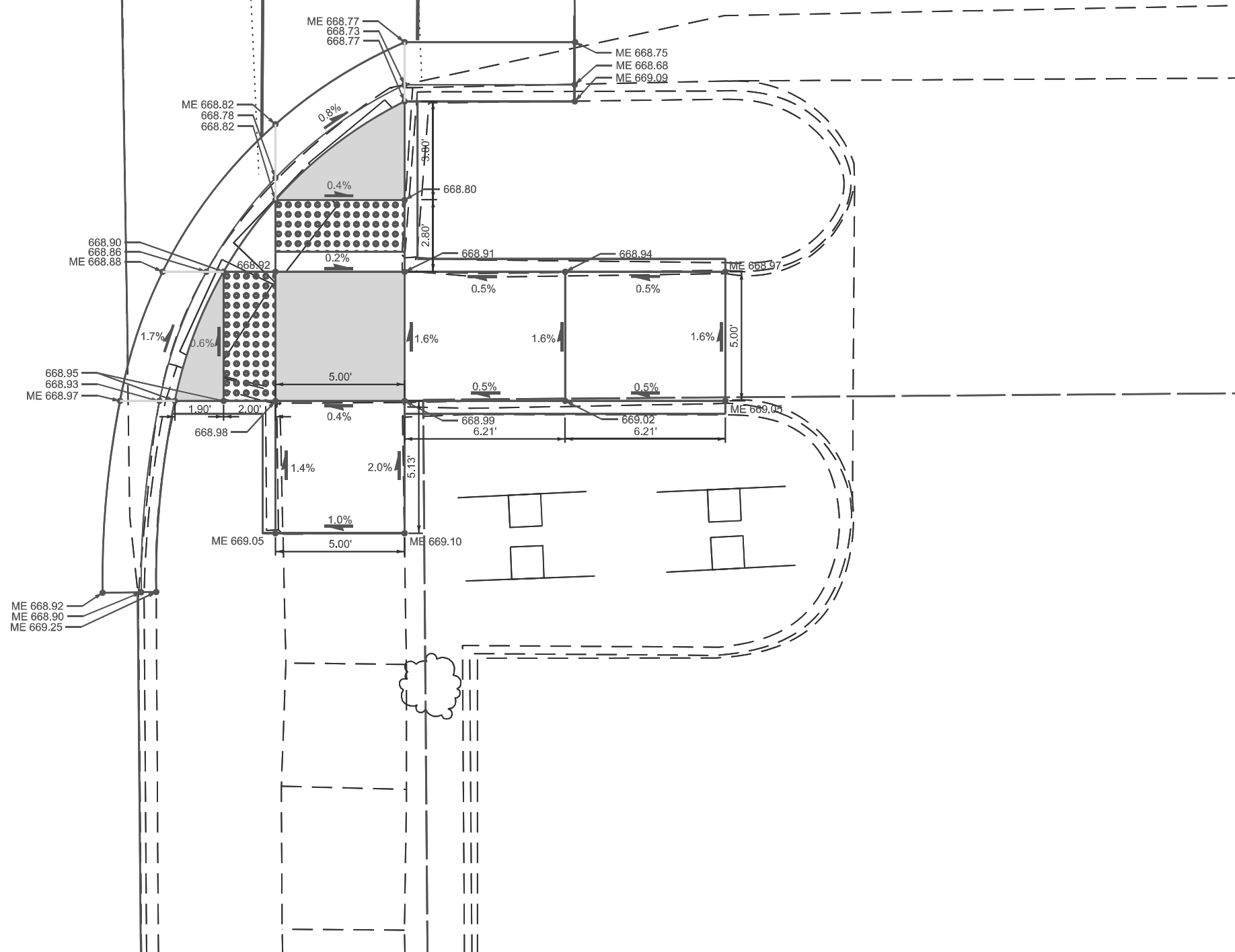
F.A.P. RTE.	SECTION	COUNTY	TOTAL SHEETS	SHEET NO.
762	(2.2Z) RS-3	MOULTRIE	143	66
CONTRACT NO. 74829				
ILLINOIS FED. AID PROJECT				

# W JEFFERSON ST

IL-32



LEGEND	
	TRANSITION PANEL
	SIDEWALK REMOVAL
	DETECTABLE WARNING



MODEL: ADA Plan Sheets-11 [Sheet]  
FILE NAME: c:\pwworking\hillej\10042009\0774829-shh\hillej-2.5scale.dgn

USER NAME = jessica.hille	DESIGNED -	REVISED -
	DRAWN -	REVISED -
	CHECKED -	REVISED -
PLOT DATE = 3/12/2026	DATE -	REVISED -

**STATE OF ILLINOIS  
DEPARTMENT OF TRANSPORTATION**

**ADA PLAN SHEET  
JEFFERSON ST - SE QUADRANT**

SCALE: SHEET OF 63 SHEETS STA. TO STA.

F.A.P. RTE.	SECTION	COUNTY	TOTAL SHEETS	SHEET NO.
762	(2,2Z) RS-3	MOULTRIE	143	67
CONTRACT NO. 74829				
ILLINOIS FED. AID PROJECT				



+33

136  
IL-32

+75

ADAMS ST

ADAMS ST

MODEL: Adams ADA (Sheet)  
FILE NAME: c:\pw\work\adams\ad10042009\ID774829-rlh-heads-5scale.dgn

USER NAME = jessica.hille	DESIGNED -	REVISED -
	DRAWN -	REVISED -
	CHECKED -	REVISED -
PLOT DATE = 3/12/2026	DATE -	REVISED -

STATE OF ILLINOIS  
DEPARTMENT OF TRANSPORTATION




ADA PLAN SHEET  
INTERSECTION OF IL 32 & ADAMS ST

SCALE: SHEET OF 63 SHEETS STA. TO STA.

F.A.P. RTE.	SECTION	COUNTY	TOTAL SHEETS	SHEET NO.
762	(2.2Z) RS-3	MOULTRIE	143	68
CONTRACT NO. 74829				
ILLINOIS FED. AID PROJECT				

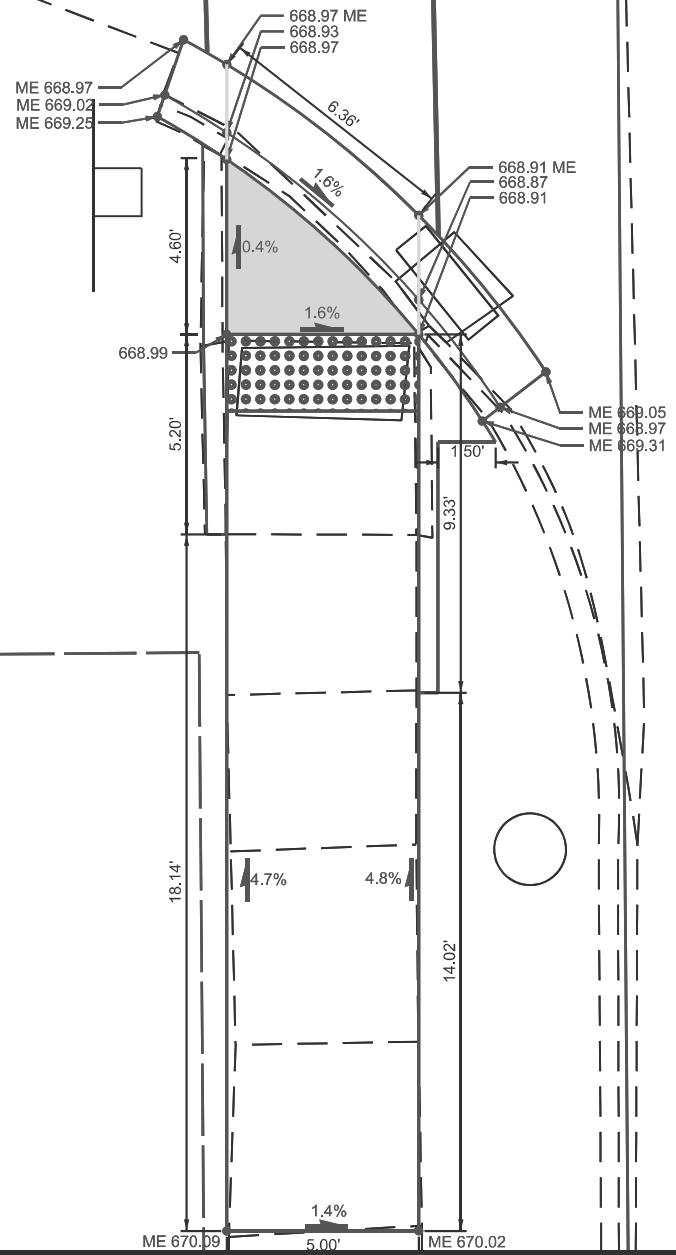




LEGEND	
	TRANSITION PANEL
	SIDEWALK REMOVAL
	DETECTABLE WARNING



W ADAMS ST



IL-32

136

MODEL: ADA Plan Sheets-14 [Sheet]  
FILE NAME: c:\pw\work\wisc\hille\ad1004209\0774829-ah-heads-2.5scale.dgn

USER NAME = jessica.hille	DESIGNED -	REVISED -
	DRAWN -	REVISED -
	CHECKED -	REVISED -
PLOT DATE = 3/12/2026	DATE -	REVISED -

STATE OF ILLINOIS  
DEPARTMENT OF TRANSPORTATION




ADA PLAN SHEET  
ADAMS ST - SW QUADRANT

SCALE: SHEET OF 63 SHEETS STA. TO STA.

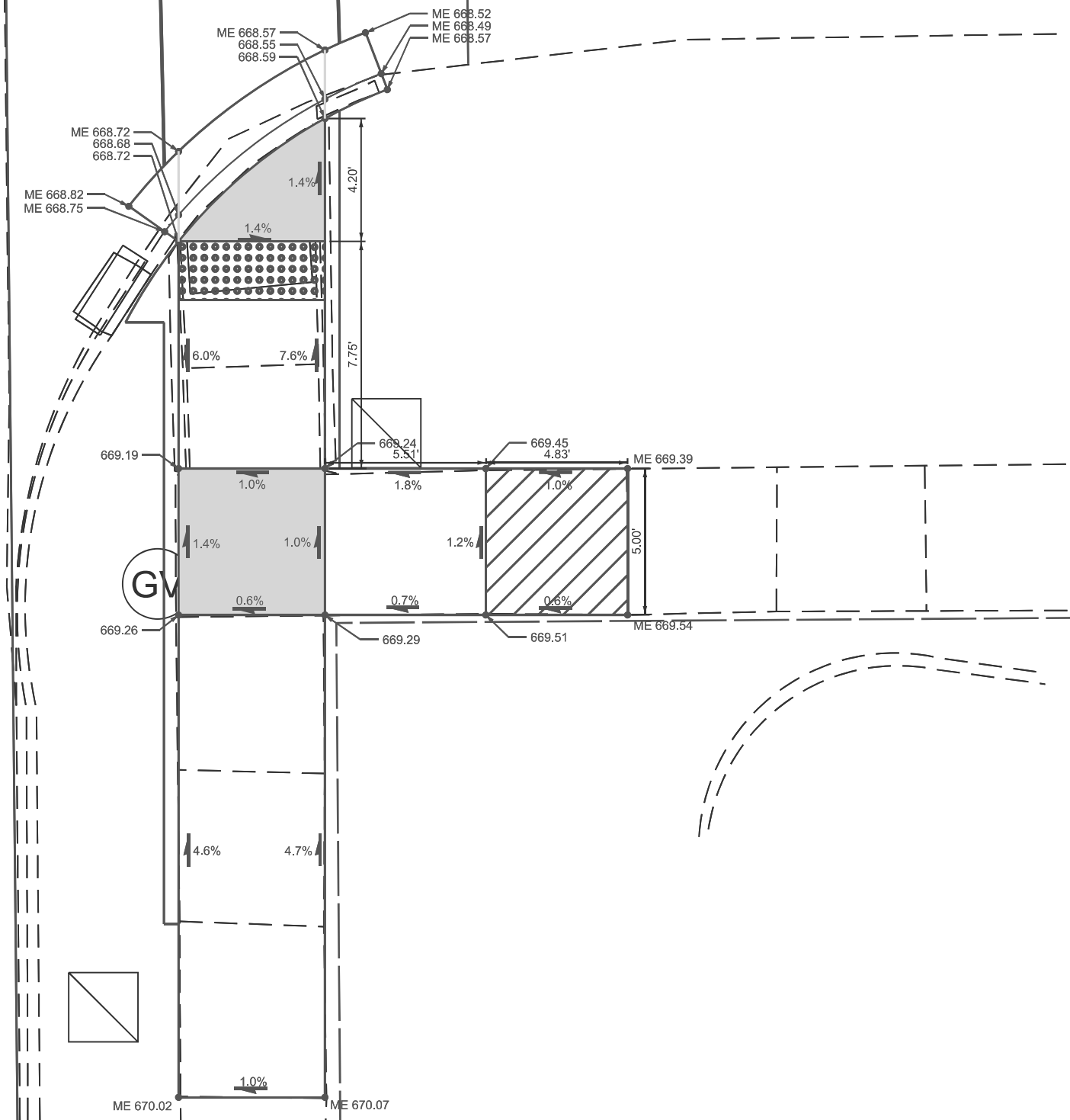
F.A.P. RTE.	SECTION	COUNTY	TOTAL SHEETS	SHEET NO.
762	(2.2Z) RS-3	MOULTRIE	143	71
CONTRACT NO. 74829				
ILLINOIS FED. AID PROJECT				

# W ADAMS ST



LEGEND	
	TRANSITION PANEL
	SIDEWALK REMOVAL
	DETECTABLE WARNING

IL-32



MODEL: ADA Plan Sheets-15 (Sheet)  
FILE NAME: c:\pwworking\hillej\ad10042009\0774829-ahh\ade-2.5scale.dgn

USER NAME = jessica.hille	DESIGNED -	REVISED -
	DRAWN -	REVISED -
	CHECKED -	REVISED -
PLOT DATE = 3/12/2026	DATE -	REVISED -

**STATE OF ILLINOIS  
DEPARTMENT OF TRANSPORTATION**

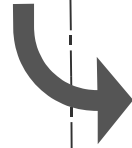
**ADA PLAN SHEET  
ADAMS ST - SE QUADRANT**

SCALE: SHEET OF 63 SHEETS STA. TO STA.

F.A.P. RTE.	SECTION	COUNTY	TOTAL SHEETS	SHEET NO.
762	(2.2Z) RS-3	MOULTRIE	143	72
CONTRACT NO. 74829				
ILLINOIS FED. AID PROJECT				



134  
IL-32



WATER ST

MODEL: Water ADA N (Sheet)  
FILE NAME: c:\pw\work\wisc\hille\ad10042009\0774829-shh\ada-5scale.dgn

USER NAME = jessica.hille	DESIGNED -	REVISED -
	DRAWN -	REVISED -
	CHECKED -	REVISED -
PLOT DATE = 3/12/2026	DATE -	REVISED -

STATE OF ILLINOIS  
DEPARTMENT OF TRANSPORTATION

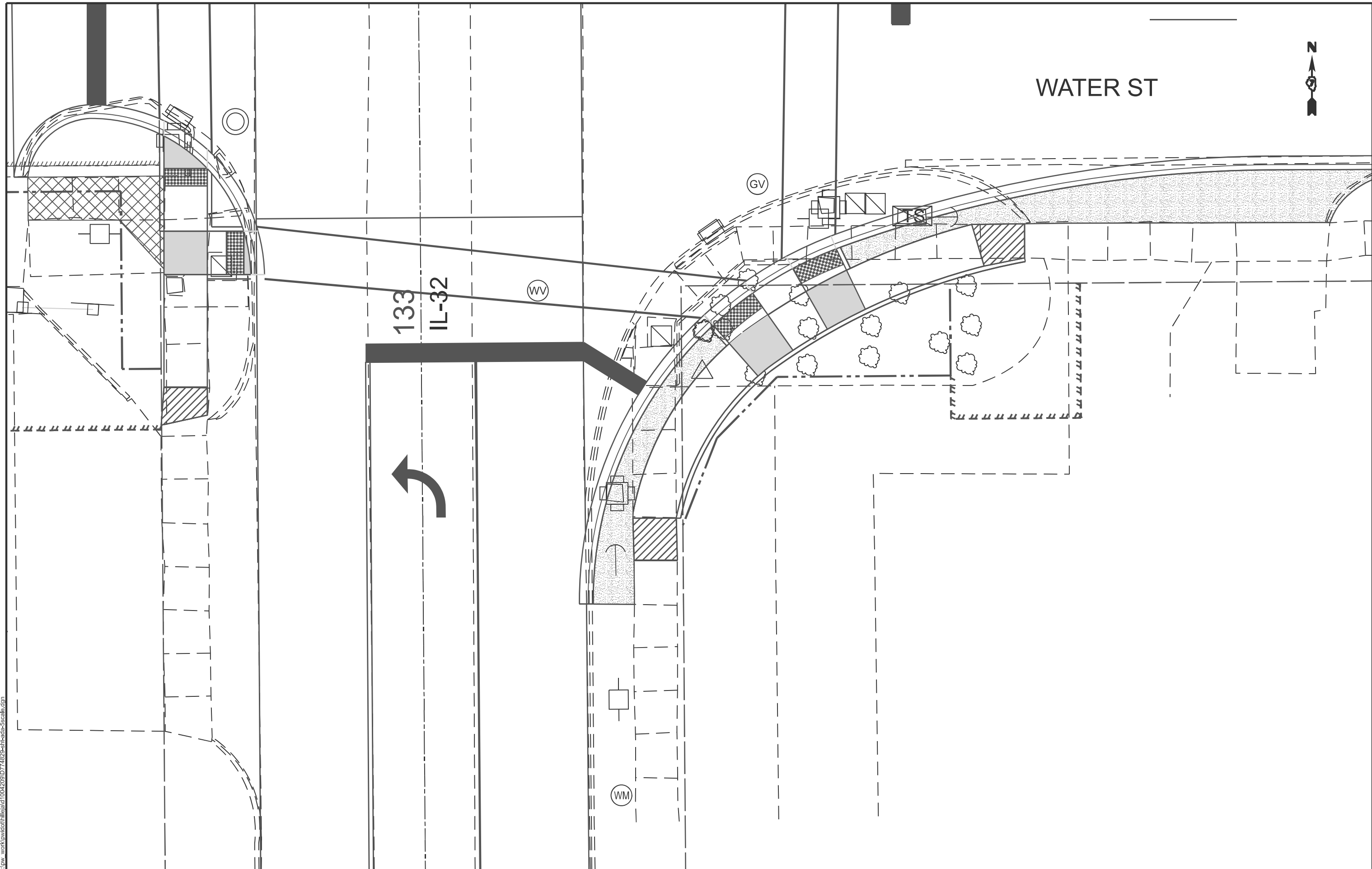
ADA PLAN SHEET  
INTERSECTION OF IL-32 & WATER ST (NORTH)

SCALE: SHEET OF 63 SHEETS STA. TO STA.

F.A.P. RTE.	SECTION	COUNTY	TOTAL SHEETS	SHEET NO.
762	(2.2Z) RS-3	MOULTRIE	143	73
CONTRACT NO. 74829				
ILLINOIS FED. AID PROJECT				



WATER ST



MODEL: Water ADA S (Sheet)  
FILE NAME: c:\pw\work\waco\hille\ad1004209\ID774829-sh-heads-5scale.dgn

USER NAME = jessica.hille	DESIGNED -	REVISED -
	DRAWN -	REVISED -
	CHECKED -	REVISED -
PLOT DATE = 3/12/2026	DATE -	REVISED -




**STATE OF ILLINOIS  
DEPARTMENT OF TRANSPORTATION**

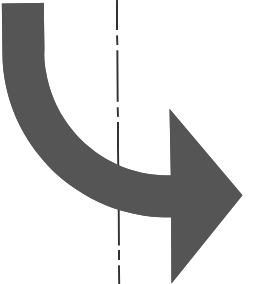
**ADA PLAN SHEET  
INTERSECTION OF IL-32 & WATER ST (SOUTH)**

SCALE: SHEET OF 63 SHEETS STA. TO STA.

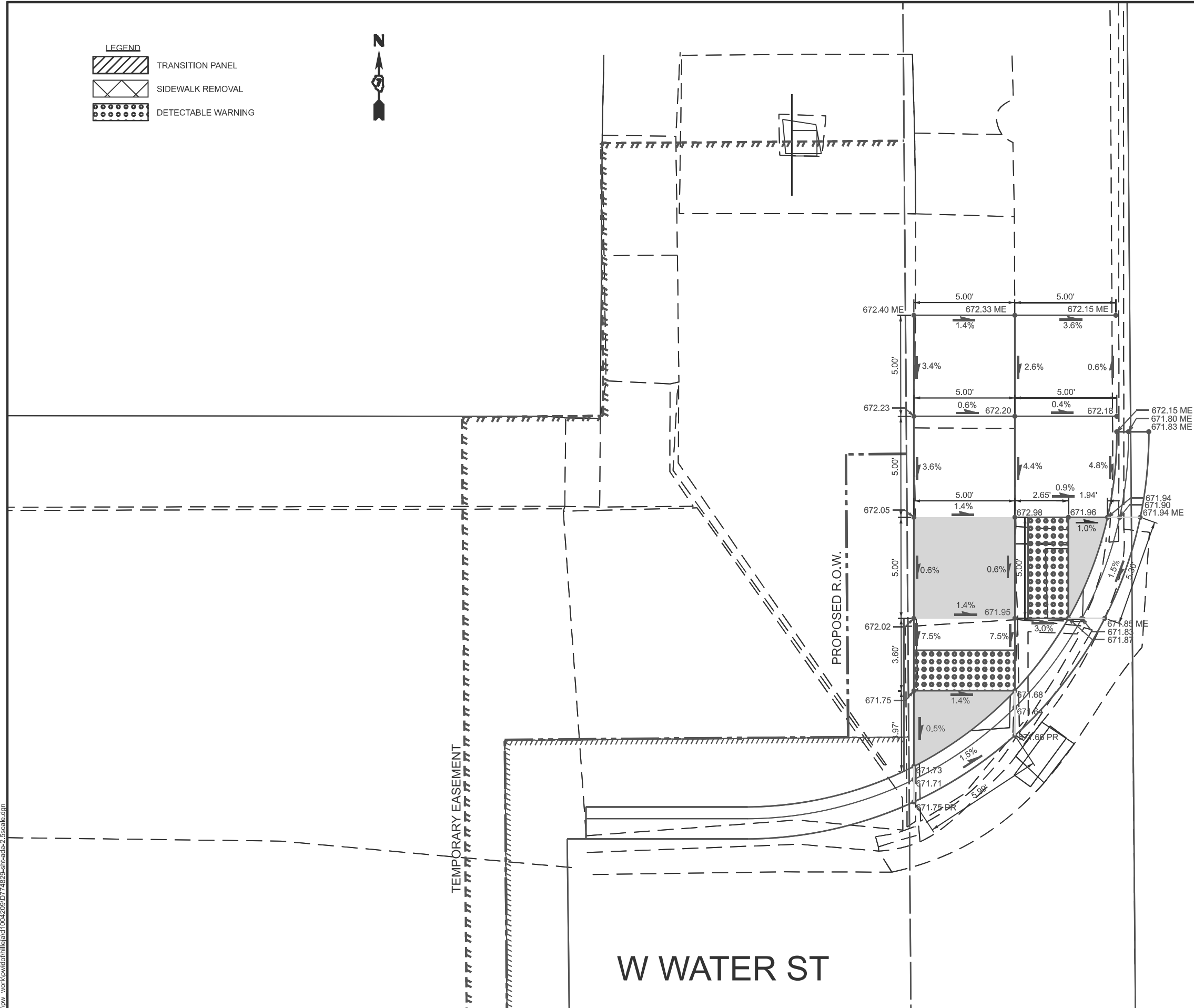
F.A.P. RTE.	SECTION	COUNTY	TOTAL SHEETS	SHEET NO.
762	(2.2Z) RS-3	MOULTRIE	143	74
CONTRACT NO. 74829				
ILLINOIS FED. AID PROJECT				

**LEGEND**

	TRANSITION PANEL
	SIDEWALK REMOVAL
	DETECTABLE WARNING



IL-32



W WATER ST

MODEL: ADA Plan Sheets-16 (Sheet)  
FILE NAME: c:\pwworking\hillejald\10042009\074829-shh\hds-2\_5scale.dgn

USER NAME = jessica.hille	DESIGNED -	REVISED -
	DRAWN -	REVISED -
	CHECKED -	REVISED -
PLOT DATE = 3/12/2026	DATE -	REVISED -

**STATE OF ILLINOIS  
DEPARTMENT OF TRANSPORTATION**

**ADA PLAN SHEET  
WATER ST - NW QUADRANT**

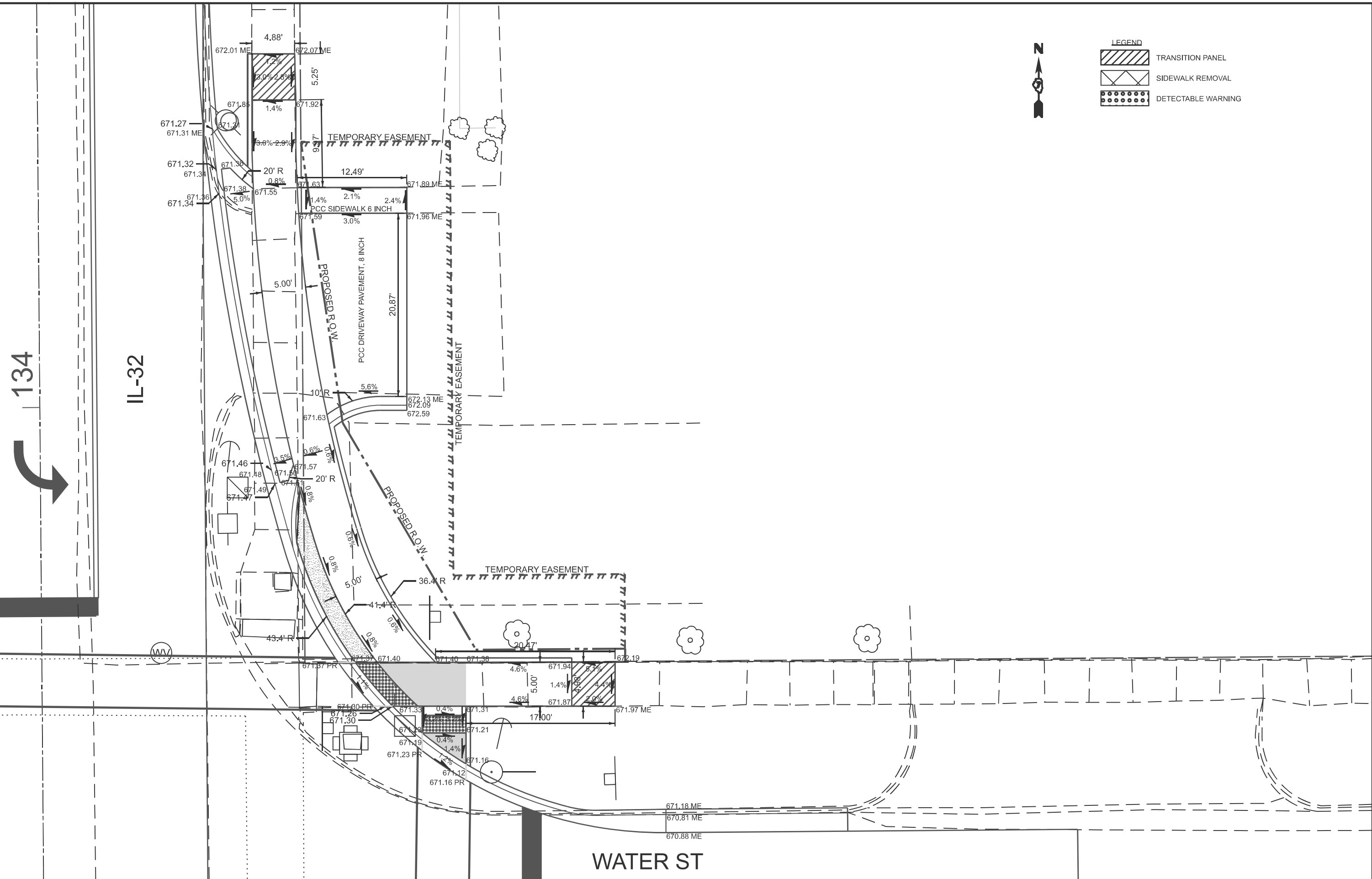
SCALE: SHEET OF 63 SHEETS STA. TO STA.

F.A.P. RTE.	SECTION	COUNTY	TOTAL SHEETS	SHEET NO.
762	(2.2Z) RS-3	MOULTRIE	143	75
CONTRACT NO. 74829				
ILLINOIS FED. AID PROJECT				



**LEGEND**

	TRANSITION PANEL
	SIDEWALK REMOVAL
	DETECTABLE WARNING



134

IL-32

WATER ST

MODEL: ADA Plan Sheets - 44 (Sheet)  
 FILE NAME: c:\pwworking\hillejaid\10042009\0774829-sh-heads-5scale.dgn

USER NAME = jessica.hille	DESIGNED -	REVISED -
	DRAWN -	REVISED -
	CHECKED -	REVISED -
PLOT DATE = 3/12/2026	DATE -	REVISED -




STATE OF ILLINOIS  
 DEPARTMENT OF TRANSPORTATION

ADA PLAN SHEET  
 WATER ST - NE QUADRANT

SCALE: SHEET OF 63 SHEETS STA. TO STA.

F.A.P. RTE.	SECTION	COUNTY	TOTAL SHEETS	SHEET NO.
762	(2.2Z) RS-3	MOULTRIE	143	76
CONTRACT NO. 74829				
ILLINOIS FED. AID PROJECT				

**LEGEND**

	TRANSITION PANEL
	SIDEWALK REMOVAL
	DETECTABLE WARNING



W WATER ST

TEMPORARY EASEMENT

PROPOSED R.O.W.

TEMPORARY EASEMENT

IL-32

133

MODEL: ADA Plan Sheets-17 (Sheet)  
FILE NAME: c:\pw\work\wisc\hille\ad10042009\0774829-shh\hille-2.5scale.dgn


USER NAME = jessica.hille	DESIGNED -	REVISED -
	DRAWN -	REVISED -
	CHECKED -	REVISED -
PLOT DATE = 3/12/2026	DATE -	REVISED -

STATE OF ILLINOIS  
DEPARTMENT OF TRANSPORTATION

ADA PLAN SHEET  
WATER ST - SW QUADRANT

SCALE: SHEET OF 63 SHEETS STA. TO STA.

F.A.P. RTE.	SECTION	COUNTY	TOTAL SHEETS	SHEET NO.
762	(2.2Z) RS-3	MOULTRIE	143	77
CONTRACT NO. 74829				
ILLINOIS FED. AID PROJECT				





WATER ST

133

IL-32

GV




WV

EXISTING R.O.W.

PROPOSED R.O.W.

TEMPORARY EASEMENT

LEGEND

	TRANSITION PANEL
	SIDEWALK REMOVAL
	DETECTABLE WARNING

MODEL: ADA Plan Sheets - 45 (Sheet)  
FILE NAME: c:\pwworking\jshille\10042009\0774829-shh-heads-5scale.dgn

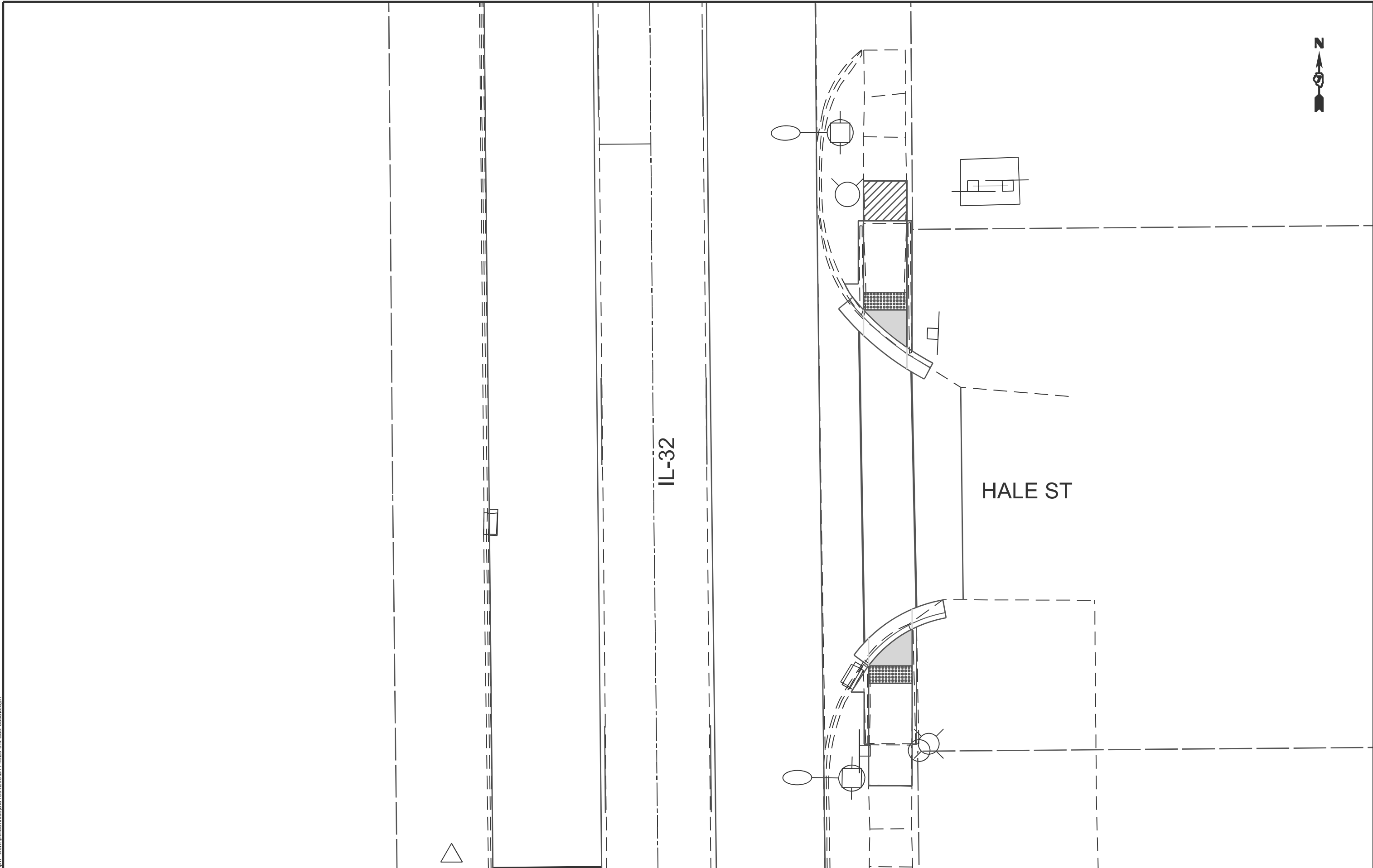
USER NAME = jessica.hille	DESIGNED -	REVISED -
	DRAWN -	REVISED -
	CHECKED -	REVISED -
PLOT DATE = 3/12/2026	DATE -	REVISED -

STATE OF ILLINOIS  
DEPARTMENT OF TRANSPORTATION

ADA PLAN SHEET  
WATER ST - SE QUADRANT

SCALE: SHEET OF 63 SHEETS STA. TO STA.

F.A.P. RTE.	SECTION	COUNTY	TOTAL SHEETS	SHEET NO.
762	(2.2Z) RS-3	MOULTRIE	143	78
CONTRACT NO. 74829				
ILLINOIS FED. AID PROJECT				



IL-32

HALE ST

MODEL: Hale ADA [Sheet]  
 FILE NAME: c:\pw\work\visio\hille\ad1004209\ID774829-ah-heads-5scale.dgn

USER NAME = jessica.hille	DESIGNED -	REVISED -
	DRAWN -	REVISED -
	CHECKED -	REVISED -
PLOT DATE = 3/12/2026	DATE -	REVISED -

STATE OF ILLINOIS  
 DEPARTMENT OF TRANSPORTATION

ADA PLAN SHEET  
 INTERSECTION OF IL 32 & HALE ST

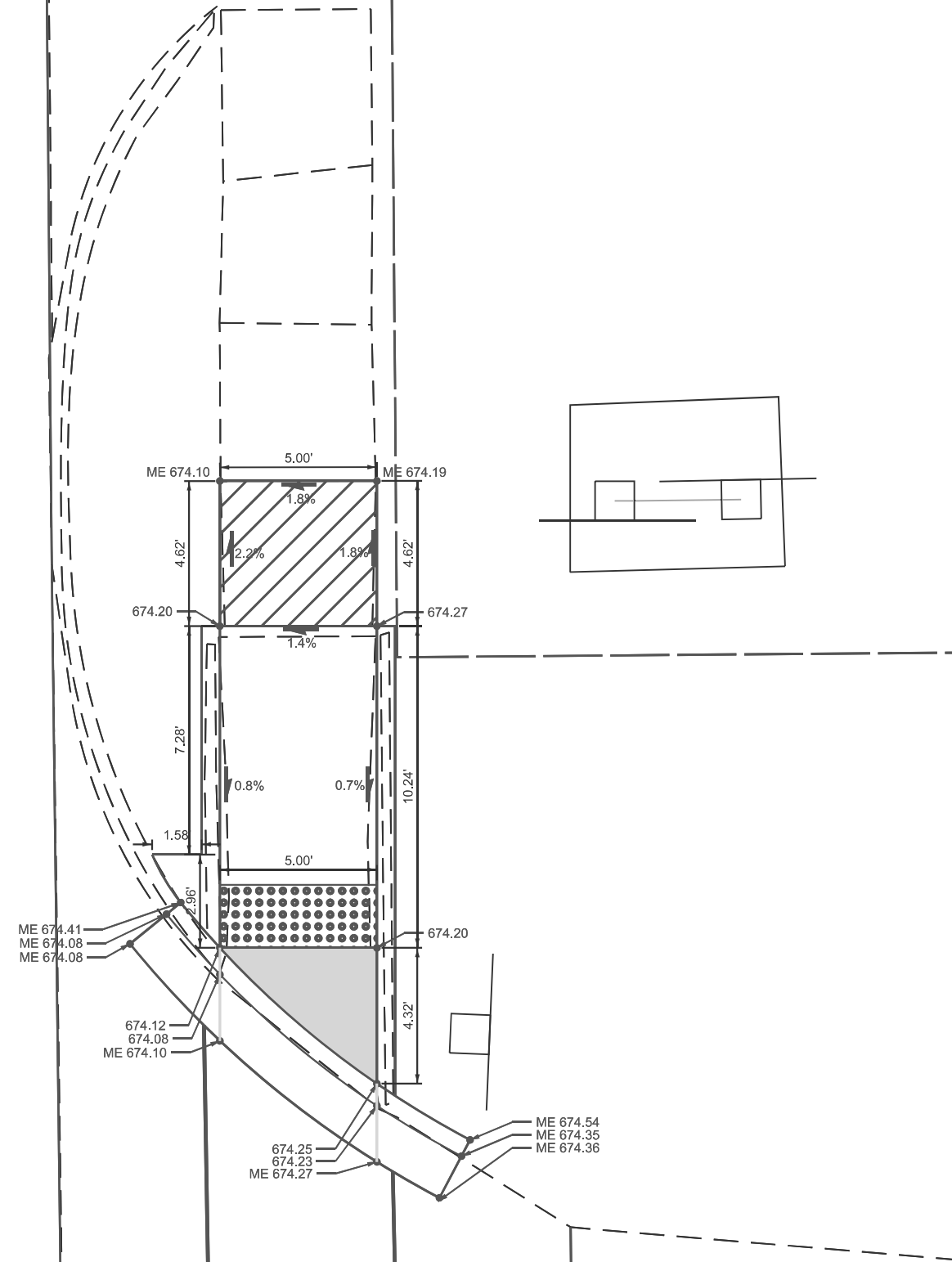
SCALE: SHEET OF 63 SHEETS STA. TO STA.

F.A.P. RTE.	SECTION	COUNTY	TOTAL SHEETS	SHEET NO.
762	(2.2Z) RS-3	MOULTRIE	143	79
CONTRACT NO. 74829				
ILLINOIS FED. AID PROJECT				



LEGEND	
	TRANSITION PANEL
	SIDEWALK REMOVAL
	DETECTABLE WARNING

IL-32



W HALE ST

**DI**

MODEL: ADA Plan Sheets-18 (Sheet)  
FILE NAME: c:\pwworking\hilleid\1004209\ID74829-rlh\hade-2\_5scale.dgn

USER NAME = jessica.hille	DESIGNED -	REVISED -
	DRAWN -	REVISED -
	CHECKED -	REVISED -
PLOT DATE = 3/12/2026	DATE -	REVISED -


STATE OF ILLINOIS  
DEPARTMENT OF TRANSPORTATION

ADA PLAN SHEET HALE ST - NE QUADRANT	
SCALE:	SHEET OF 63 SHEETS STA. TO STA.

F.A.P. RTE.	SECTION	COUNTY	TOTAL SHEETS	SHEET NO.
762	(2.2Z) RS-3	MOULTRIE	143	80
CONTRACT NO. 74829				
ILLINOIS FED. AID PROJECT				



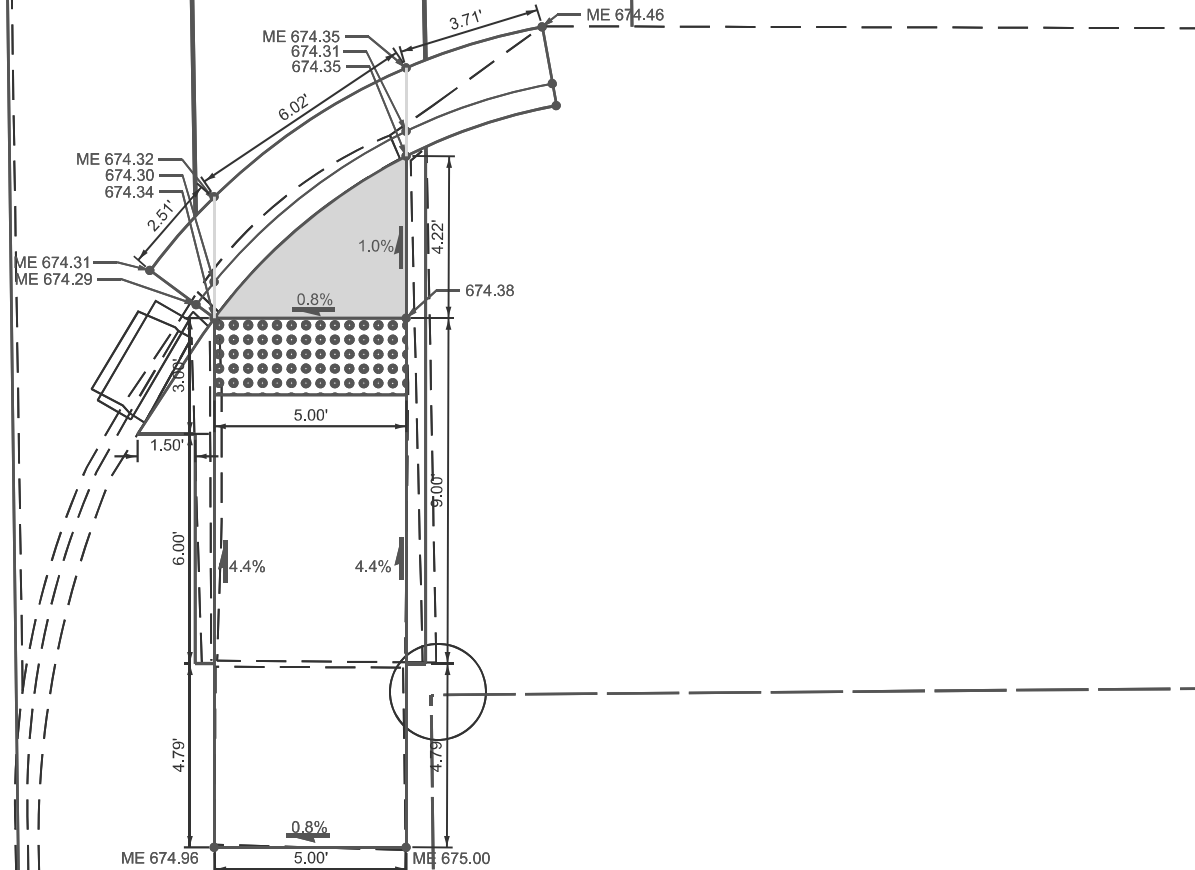
LEGEND



TRANSITION PANEL  
SIDEWALK REMOVAL  
DETECTABLE WARNING

W HALE ST

IL-32



MODEL: ADA Plan Sheets-19 [Sheet]  
FILE NAME: c:\pwworking\hillejald\1004209\0774829-ahh\hade-2.5scale.dgn

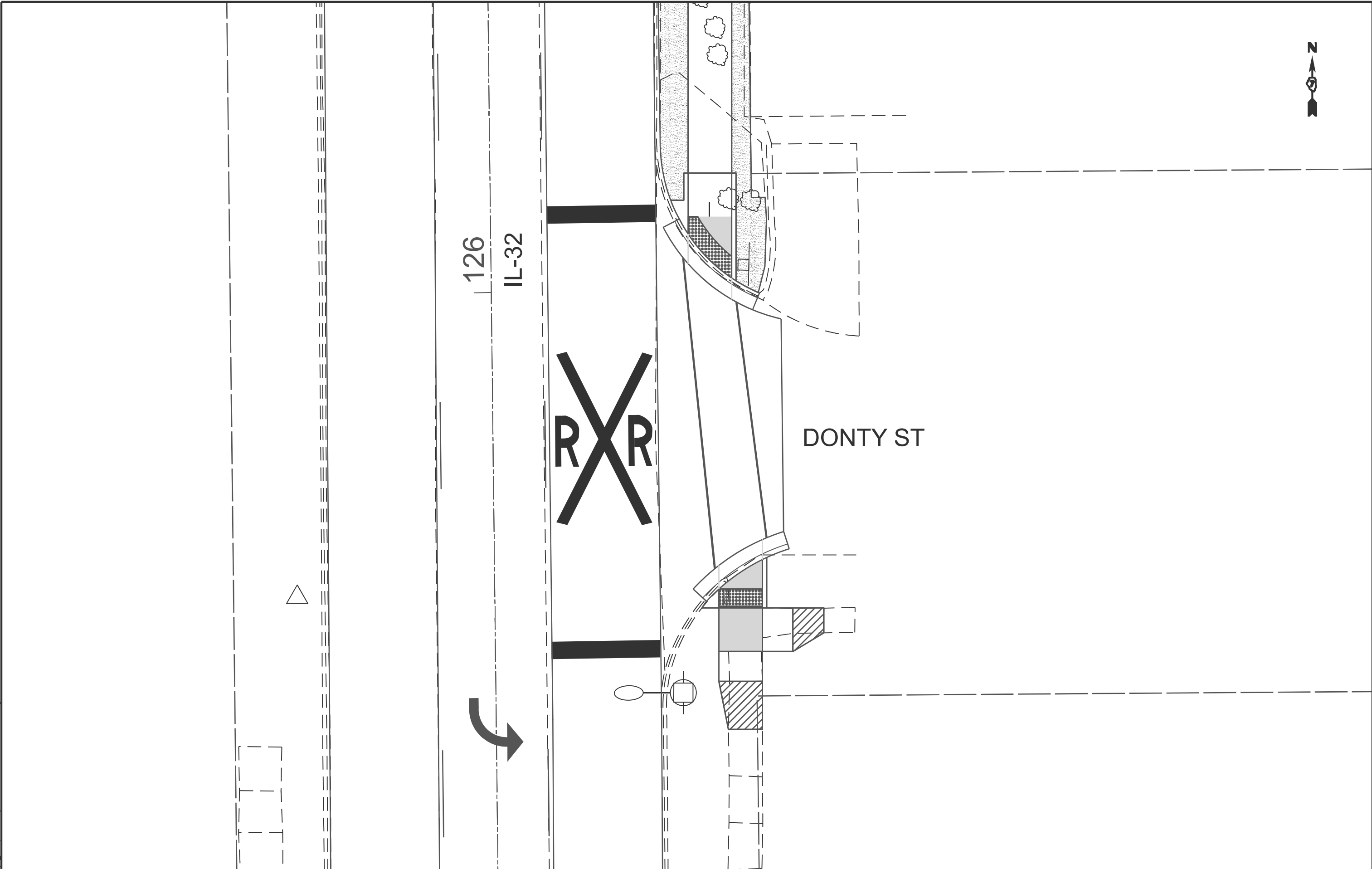
USER NAME = jessica.hille	DESIGNED -	REVISED -
	DRAWN -	REVISED -
	CHECKED -	REVISED -
PLOT DATE = 3/12/2026	DATE -	REVISED -

STATE OF ILLINOIS  
DEPARTMENT OF TRANSPORTATION

ADA PLAN SHEET  
HALE ST - SE QUADRANT

SCALE: SHEET OF 63 SHEETS STA. TO STA.

F.A.P. RTE.	SECTION	COUNTY	TOTAL SHEETS	SHEET NO.
762	(2.2Z) RS-3	MOULTRIE	143	81
CONTRACT NO. 74829				
ILLINOIS FED. AID PROJECT				



MODEL: DONTY ADA (Sheet)  
 FILE NAME: c:\pw\work\waco\hille\ad10042009\ID774829-ah-heads-5scale.dgn

USER NAME = jessica.hille	DESIGNED -	REVISED -
	DRAWN -	REVISED -
	CHECKED -	REVISED -
PLOT DATE = 3/12/2026	DATE -	REVISED -

**STATE OF ILLINOIS  
 DEPARTMENT OF TRANSPORTATION**

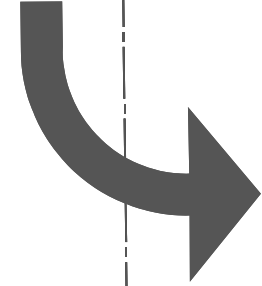
**ADA PLAN SHEET  
 INTERSECTION OF IL-32 & DONTY ST**

SCALE: SHEET 82 OF 63 SHEETS STA. TO STA.

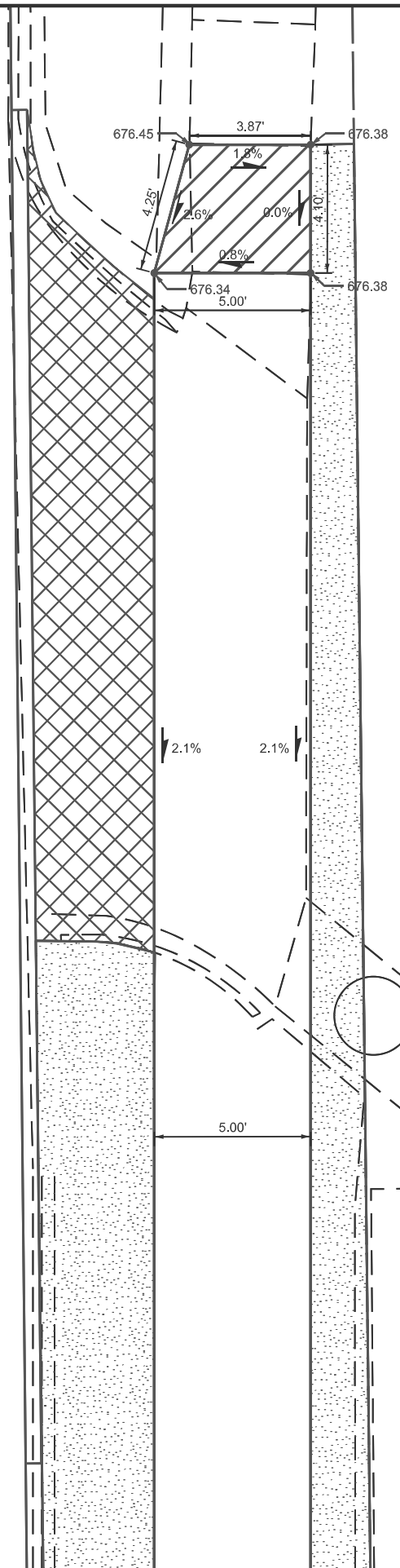
F.A.P. RTE.	SECTION	COUNTY	TOTAL SHEETS	SHEET NO.
762	(2.2Z) RS-3	MOULTRIE	143	82
CONTRACT NO. 74829				
ILLINOIS FED. AID PROJECT				



LEGEND	
	TRANSITION PANEL
	SIDEWALK REMOVAL
	DETECTABLE WARNING
	SODDING



IL-32



MODEL: ADA Plan Sheets-20 [Sheet]  
FILE NAME: c:\pwworking\hillead\1004209\ID74829-hh-heads-2.5scale.dgn

USER NAME = jessica.hille	DESIGNED -	REVISED -
	DRAWN -	REVISED -
	CHECKED -	REVISED -
PLOT DATE = 3/12/2026	DATE -	REVISED -

**STATE OF ILLINOIS  
DEPARTMENT OF TRANSPORTATION**

**ADA PLAN SHEET  
DONTY ST - NE QUADRANT**

SCALE: SHEET OF 63 SHEETS STA. TO STA.

F.A.P. RTE.	SECTION	COUNTY	TOTAL SHEETS	SHEET NO.
762	(2.2Z) RS-3	MOULTRIE	143	83
CONTRACT NO. 74829				
ILLINOIS FED. AID PROJECT				

126

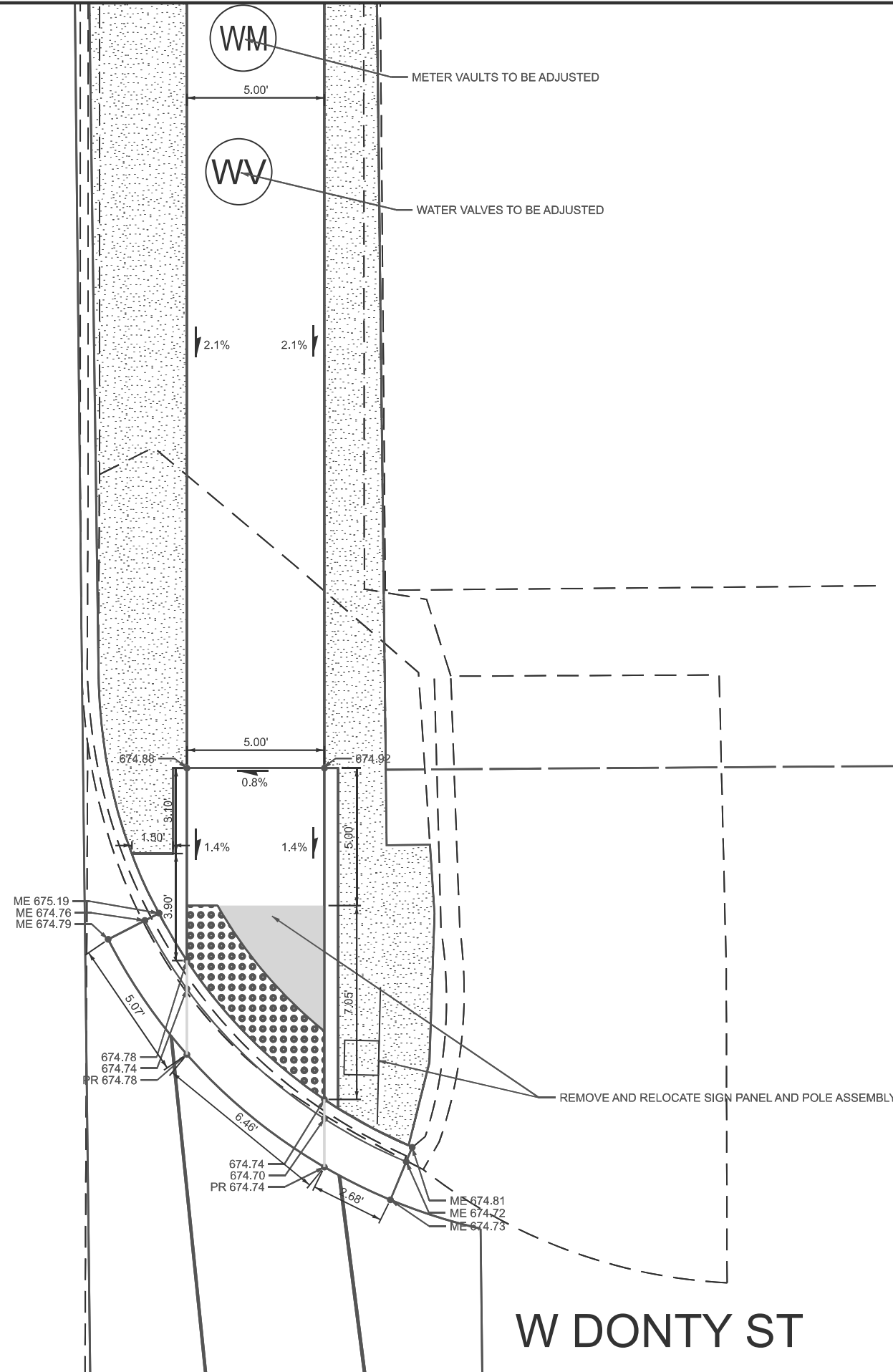
IL-32

W DONTY ST



LEGEND

	TRANSITION PANEL
	SIDEWALK REMOVAL
	DETECTABLE WARNING
	SODDING



MODEL: ADA Plan Sheets-21 [Sheet]  
FILE NAME: c:\pwworking\hillejald1004209\0774829-ahh\hillejald-2.5scale.dgn

USER NAME = jessica.hille	DESIGNED -	REVISED -
	DRAWN -	REVISED -
	CHECKED -	REVISED -
PLOT DATE = 3/12/2026	DATE -	REVISED -

STATE OF ILLINOIS  
DEPARTMENT OF TRANSPORTATION

ADA PLAN SHEET  
DONTY ST - NE QUADRANT

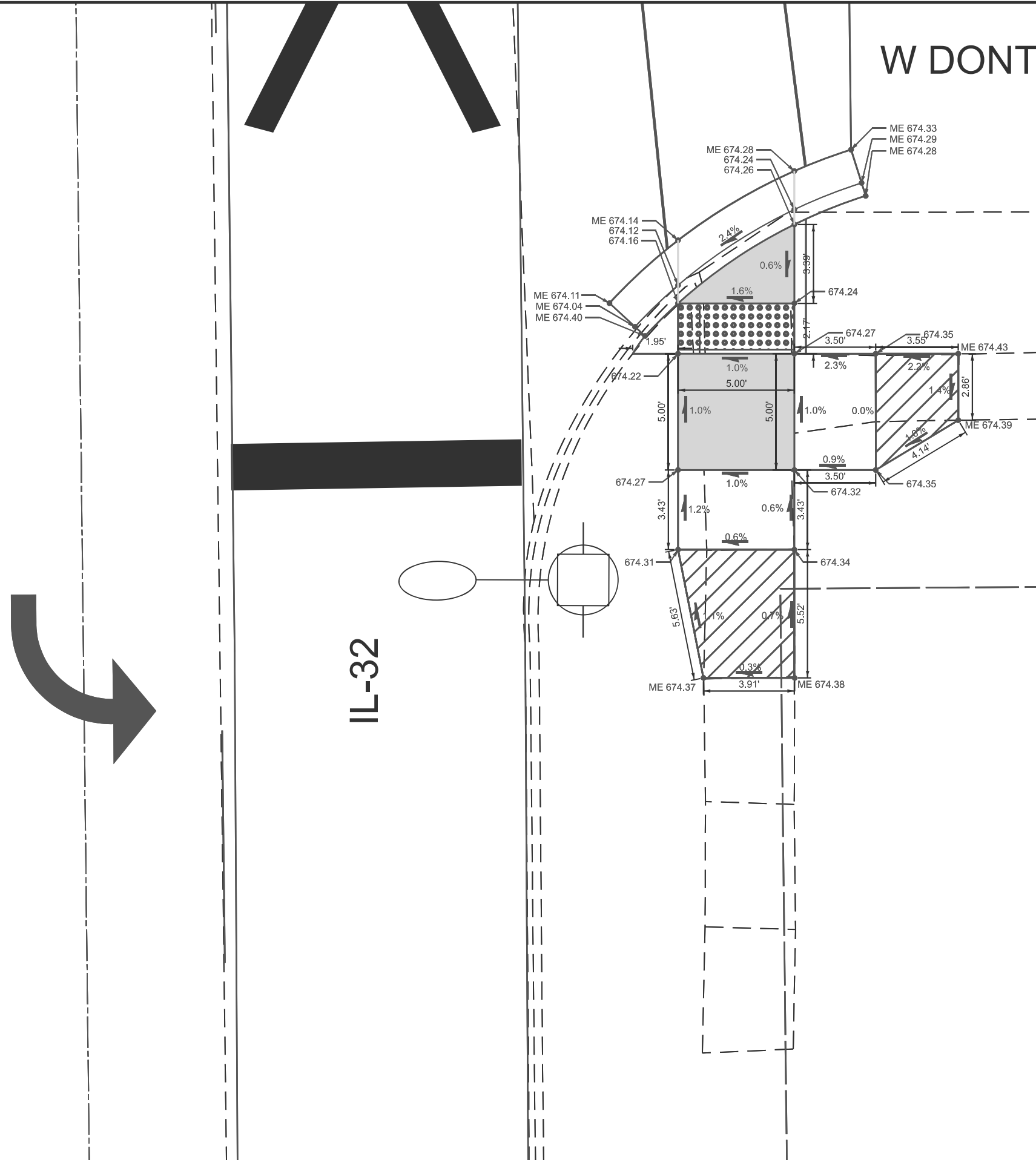
SCALE: SHEET OF 63 SHEETS STA. TO STA.

F.A.P. RTE.	SECTION	COUNTY	TOTAL SHEETS	SHEET NO.
762	(2.2Z) RS-3	MOULTRIE	143	84
CONTRACT NO. 74829				
ILLINOIS FED. AID PROJECT				

# W DONTY ST



LEGEND	
	TRANSITION PANEL
	SIDEWALK REMOVAL
	DETECTABLE WARNING



IL-32

MODEL: ADA Plan Sheets-22 [Sheet]  
FILE NAME: c:\pwworking\hillejald\10042026\10042026-11hillejald-2.5scale.dgn

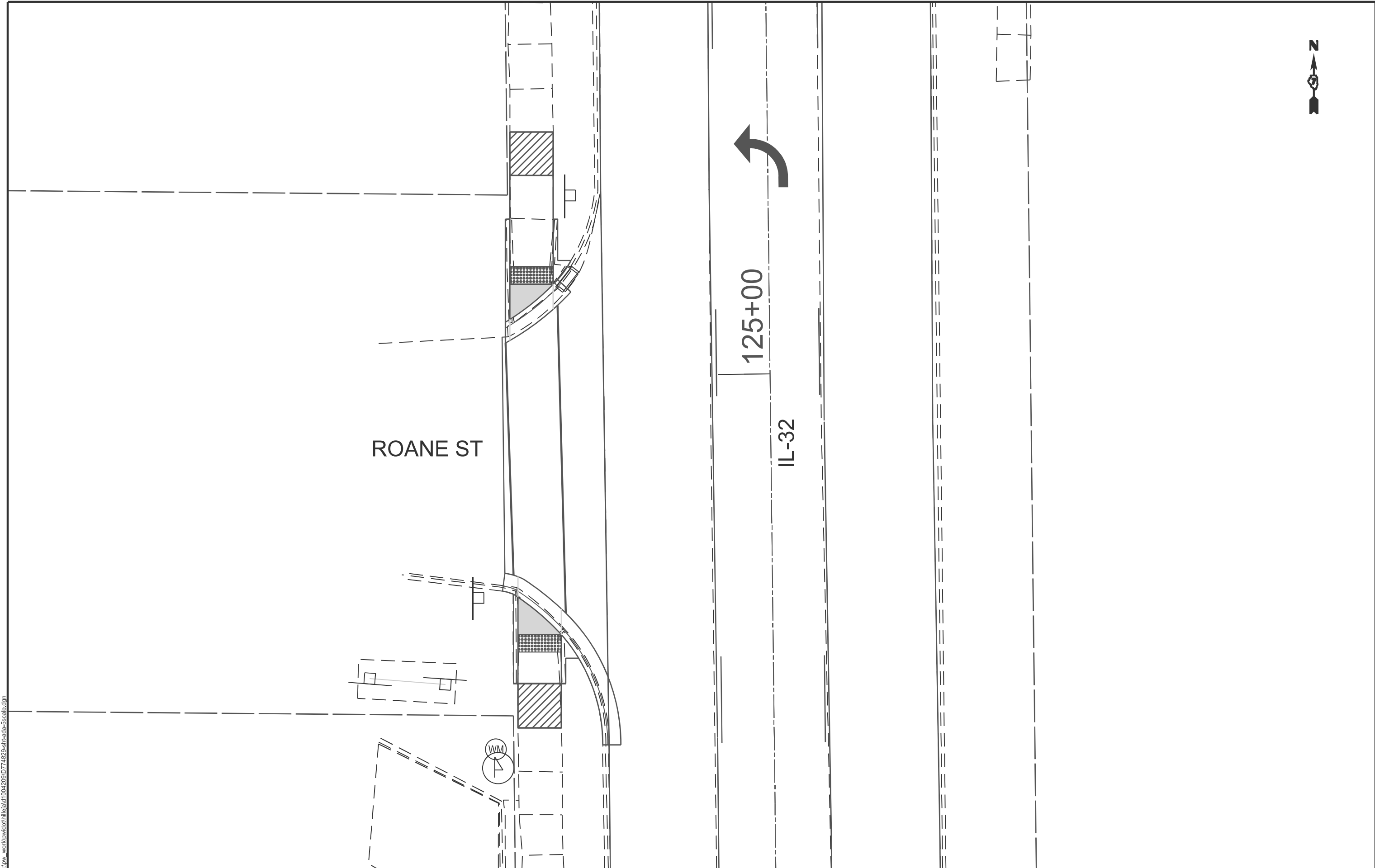
USER NAME = jessica.hille	DESIGNED -	REVISED -
	DRAWN -	REVISED -
	CHECKED -	REVISED -
PLOT DATE = 3/12/2026	DATE -	REVISED -

**STATE OF ILLINOIS  
DEPARTMENT OF TRANSPORTATION**

**ADA PLAN SHEET  
DONTY ST - SE QUADRANT**

SCALE: SHEET OF 63 SHEETS STA. TO STA.

F.A.P. RTE.	SECTION	COUNTY	TOTAL SHEETS	SHEET NO.
762	(2.2Z) RS-3	MOULTRIE	143	85
CONTRACT NO. 74829				
ILLINOIS FED. AID PROJECT				



ROANE ST

125+00

IL-32

MODEL: Roane ADA (Sheet)  
FILE NAME: c:\pwworking\hillejald1004209\0774829-rlh-ada-5scale.dgn

USER NAME = jessica.hille	DESIGNED -	REVISED -
	DRAWN -	REVISED -
	CHECKED -	REVISED -
PLOT DATE = 3/12/2026	DATE -	REVISED -

STATE OF ILLINOIS  
DEPARTMENT OF TRANSPORTATION

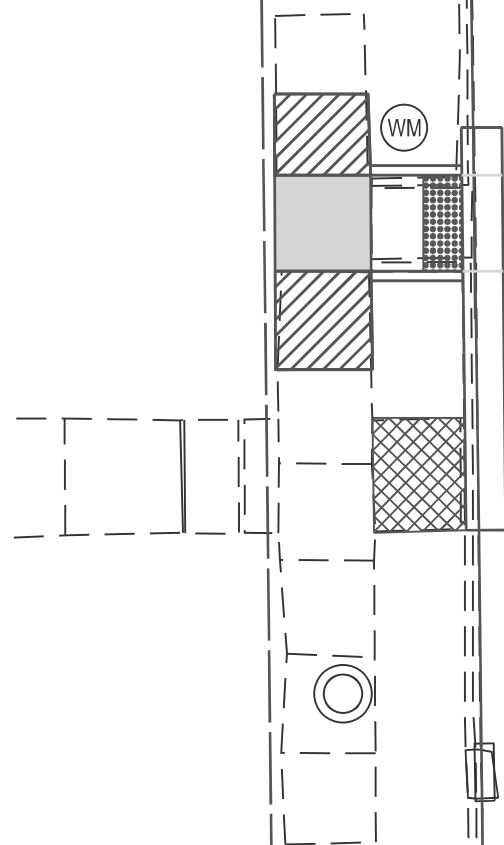
ADA PLAN SHEET  
INTERSECTION OF IL-32 & ROANE ST

SCALE: SHEET 86 OF 63 SHEETS STA. TO STA.

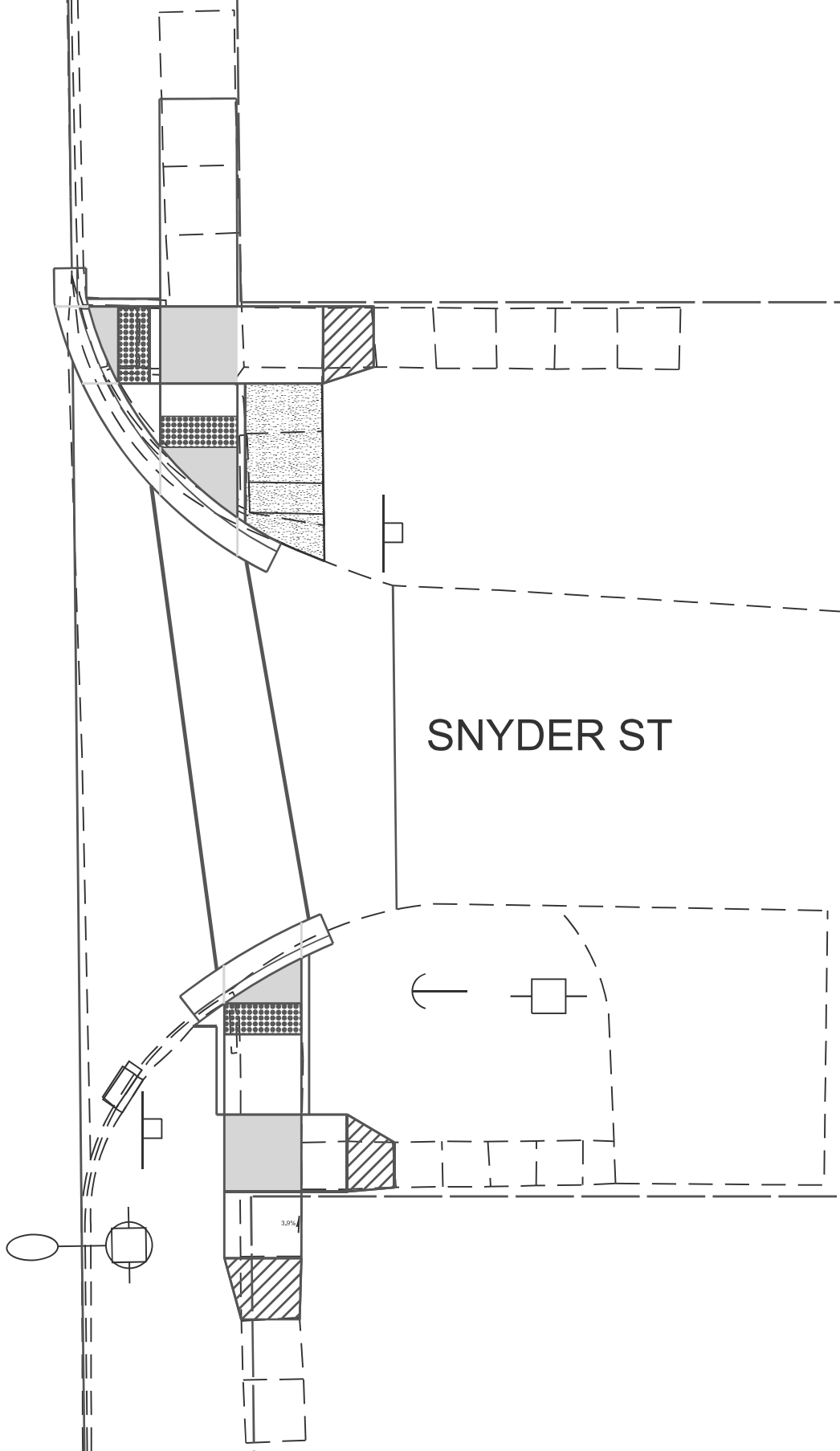
F.A.P. RTE.	SECTION	COUNTY	TOTAL SHEETS	SHEET NO.
762	(2.2Z) RS-3	MOULTRIE	143	86
CONTRACT NO. 74829				
ILLINOIS FED. AID PROJECT				







122  
IL-32



SNYDER ST

MODEL: Snyder ADA (Sheet)  
FILE NAME: c:\pw\work\hille\ad10042009\ID74829-ah-heads-5scale.dgn

USER NAME = jessica.hille	DESIGNED -	REVISED -
	DRAWN -	REVISED -
	CHECKED -	REVISED -
PLOT DATE = 3/12/2026	DATE -	REVISED -




STATE OF ILLINOIS  
DEPARTMENT OF TRANSPORTATION

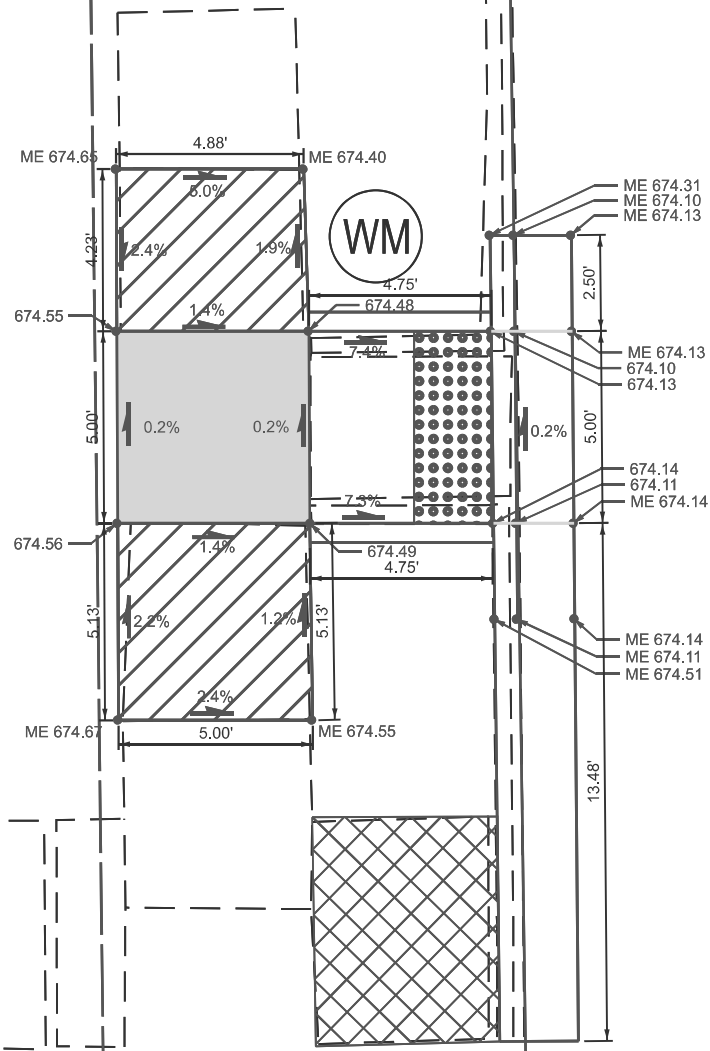
ADA PLAN SHEET  
INTERSECTION OF IL-32 & SNYDER ST

SCALE: SHEET 89 OF 63 SHEETS STA. TO STA.

F.A.P. RTE.	SECTION	COUNTY	TOTAL SHEETS	SHEET NO.
762	(2.2Z) RS-3	MOULTRIE	143	89
CONTRACT NO. 74829				
ILLINOIS FED. AID PROJECT				

**LEGEND**

	TRANSITION PANEL
	SIDEWALK REMOVAL
	DETECTABLE WARNING



IL-32

MODEL: ADA Plan Sheets-25 (Sheet)  
 FILE NAME: c:\pwworking\hillejald1004209\0774829-sh-heads-2.5scale.dgn

USER NAME = jessica.hille	DESIGNED -	REVISED -
	DRAWN -	REVISED -
	CHECKED -	REVISED -
PLOT DATE = 3/12/2026	DATE -	REVISED -




STATE OF ILLINOIS  
 DEPARTMENT OF TRANSPORTATION

ADA PLAN SHEET  
 SNYDER ST - NW QUADRANT

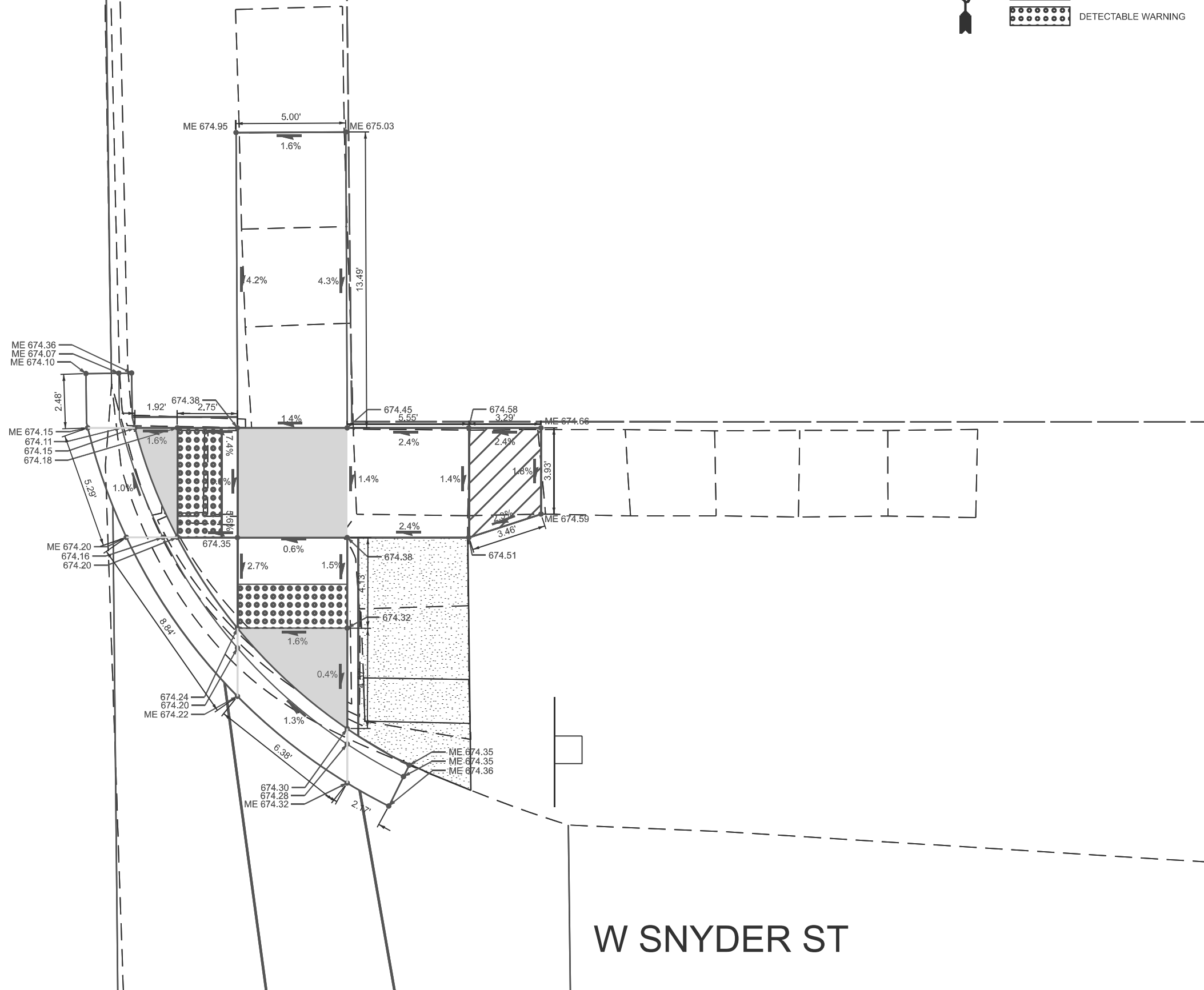
SCALE: SHEET OF 63 SHEETS STA. TO STA.

F.A.P. RTE.	SECTION	COUNTY	TOTAL SHEETS	SHEET NO.
762	(2.2Z) RS-3	MOULTRIE	143	90
CONTRACT NO. 74829				
ILLINOIS FED. AID PROJECT				



LEGEND	
	TRANSITION PANEL
	SIDWALK REMOVAL
	DETECTABLE WARNING

IL-32



MODEL: ADA Plan Sheets-26 (Sheet)  
 FILE NAME: c:\pwworking\hillejald\1004209\1004209-1h-heads-2.5scale.dgn

USER NAME = jessica.hille	DESIGNED -	REVISED -
	DRAWN -	REVISED -
	CHECKED -	REVISED -
PLOT DATE = 3/12/2026	DATE -	REVISED -

**STATE OF ILLINOIS  
 DEPARTMENT OF TRANSPORTATION**

**ADA PLAN SHEET  
 SNYDER ST - NE QUADRANT**

SCALE: SHEET OF 63 SHEETS STA. TO STA.

F.A.P. RTE.	SECTION	COUNTY	TOTAL SHEETS	SHEET NO.
762	(2.22) RS-3	MOULTRIE	143	91
CONTRACT NO. 74829				
ILLINOIS FED. AID PROJECT				





WM

EDEN ST

120+00

IL-32

MODEL: Eden ADA (Sheet)  
FILE NAME: c:\pw\work\edst\hille\ad10042009\ID774829-ht-heads-5scale.dgn

USER NAME = jessica.hille	DESIGNED -	REVISED -
	DRAWN -	REVISED -
	CHECKED -	REVISED -
PLOT DATE = 3/12/2026	DATE -	REVISED -

STATE OF ILLINOIS  
DEPARTMENT OF TRANSPORTATION

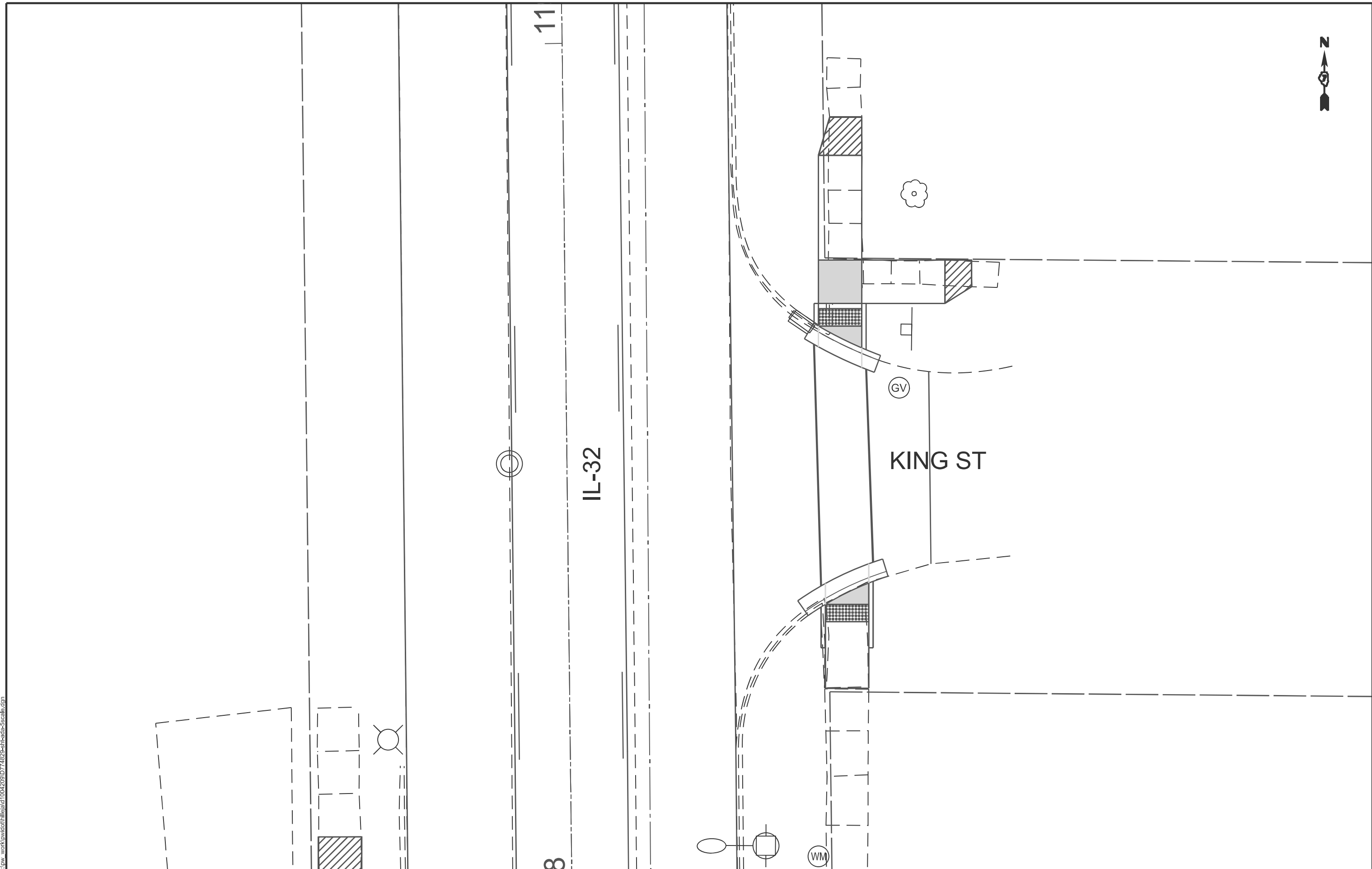
ADA PLAN SHEET  
INTERSECTION OF IL-32 & EDEN ST

SCALE: SHEET 93 OF 63 SHEETS STA. TO STA.

F.A.P. RTE.	SECTION	COUNTY	TOTAL SHEETS	SHEET NO.
762	(2.2Z) RS-3	MOULTRIE	143	93
CONTRACT NO. 74829				
ILLINOIS FED. AID PROJECT				







MODEL: King ADA [Sheet]  
 FILE NAME: c:\pw\work\wv\hille\ad1004209\ID774829-ah-heads-5scale.dgn

USER NAME = jessica.hille	DESIGNED -	REVISED -
	DRAWN -	REVISED -
	CHECKED -	REVISED -
PLOT DATE = 3/12/2026	DATE -	REVISED -

**STATE OF ILLINOIS**  
**DEPARTMENT OF TRANSPORTATION**

**ADA PLAN SHEET**  
**INTERSECTION OF IL-32 & KING ST**

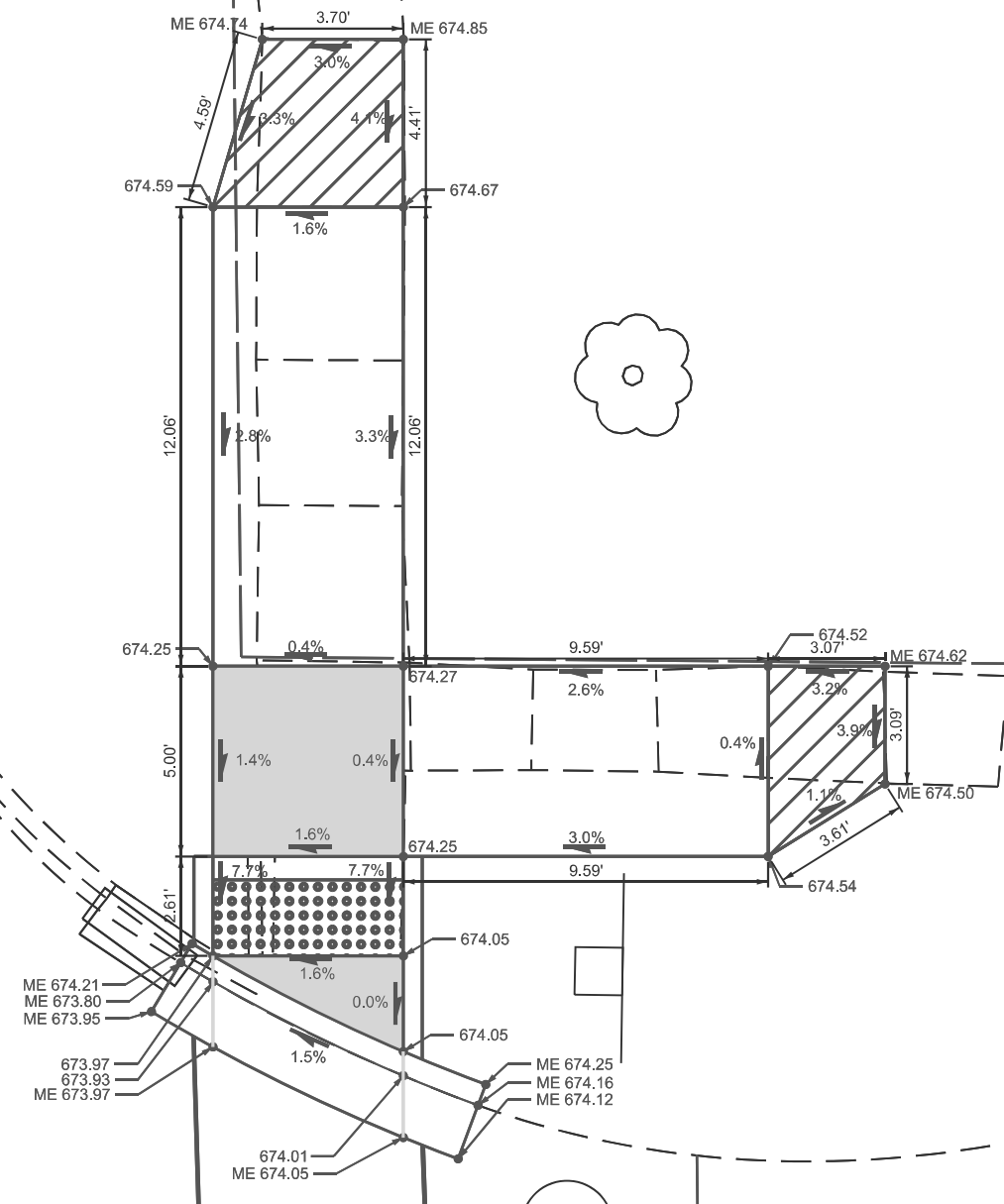
SCALE: SHEET 96 OF 63 SHEETS STA. TO STA.

F.A.P. RTE.	SECTION	COUNTY	TOTAL SHEETS	SHEET NO.
762	(2.2Z) RS-3	MOULTRIE	143	96
CONTRACT NO. 74829				
ILLINOIS FED. AID PROJECT				

IL-32



LEGEND	
	TRANSITION PANEL
	SIDEWALK REMOVAL
	DETECTABLE WARNING



MODEL: ADA Plan Sheets-30 (Sheet)  
 FILE NAME: c:\pwworking\hillejald10042009\074829-shh\hade-2.5scale.dgn

USER NAME = jessica.hille	DESIGNED -	REVISED -
	DRAWN -	REVISED -
	CHECKED -	REVISED -
PLOT DATE = 3/12/2026	DATE -	REVISED -

**STATE OF ILLINOIS  
 DEPARTMENT OF TRANSPORTATION**

**ADA PLAN SHEET  
 KING ST - NE QUADRANT**

SCALE: SHEET OF 63 SHEETS STA. TO STA.

F.A.P. RTE.	SECTION	COUNTY	TOTAL SHEETS	SHEET NO.
762	(2.2Z) RS-3	MOULTRIE	143	97
CONTRACT NO. 74829				
ILLINOIS FED. AID PROJECT				



























































































