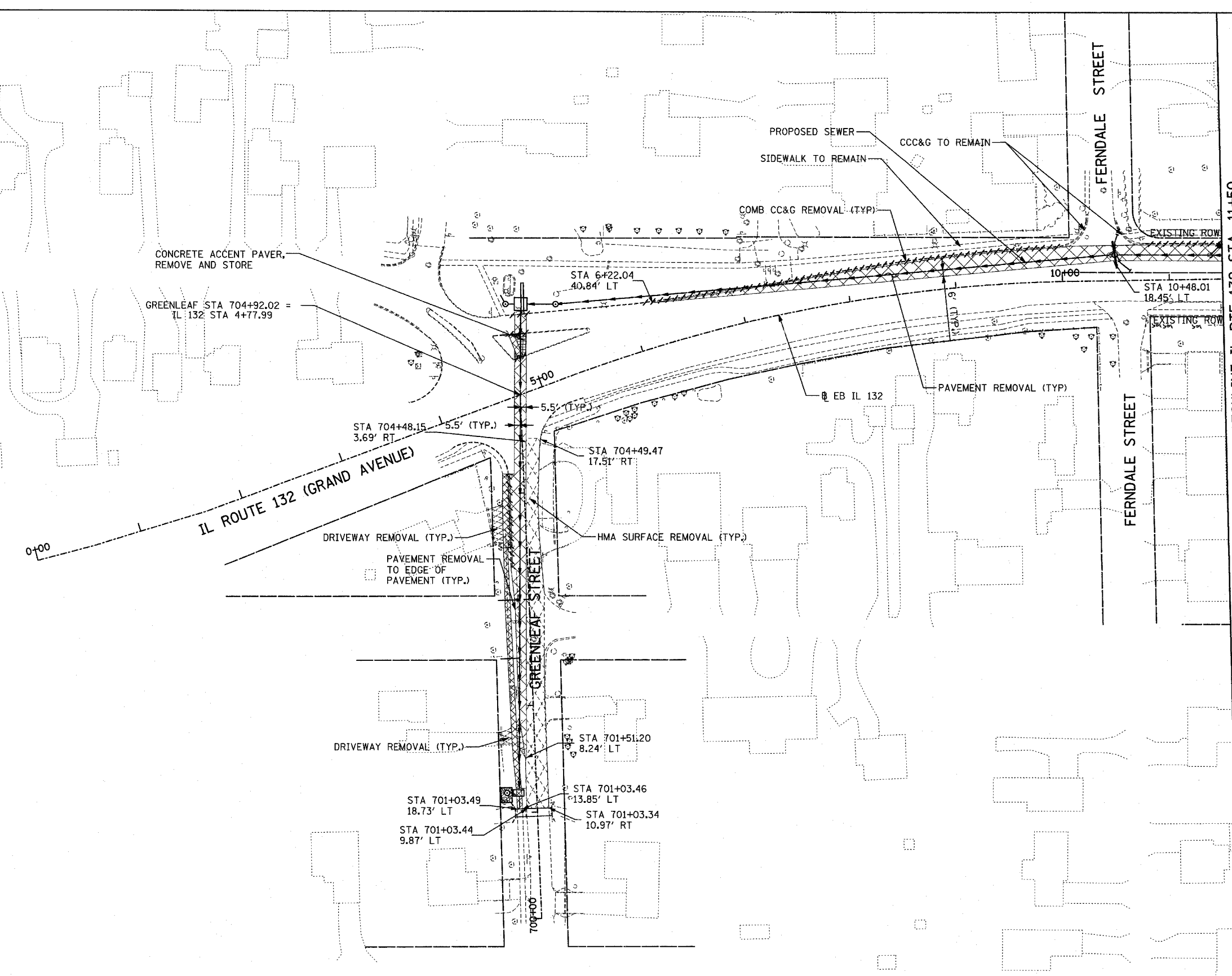


|                                 |         |                |                    |           |
|---------------------------------|---------|----------------|--------------------|-----------|
| F.A.P. RTE.                     | SECTION | COUNTY         | TOTAL SHEETS       | SHEET NO. |
| 346                             | .       | LAKE           | 469                | 46        |
| STA.                            |         | TO STA.        |                    |           |
| FED. ROAD DIST. NO. D-91-404-99 |         | ILLINOIS       | FED. AID PROJ. NO. |           |
| • 125X-HB-(1&2) R-1             |         | CONTRACT • 608 |                    |           |



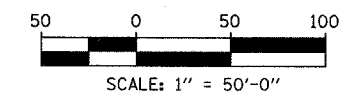
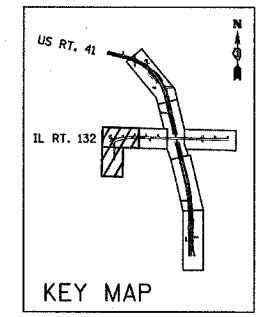
|               |      |
|---------------|------|
| BY            | DATE |
| SURVEYED      |      |
| ALIGNED       |      |
| CHECKED       |      |
| NOTE BOOK NO. |      |
| DATE          |      |
| FILE NAME     |      |

|                |      |
|----------------|------|
| BY             | DATE |
| SURVEYED       |      |
| GRADES CHECKED |      |
| PLAN CHECKED   |      |
| DATE           |      |
| FILE NAME      |      |



**LEGEND:**

- PAVEMENT REMOVAL
- PAVED SHOULDER REMOVAL
- SIDEWALK REMOVAL
- HOT-MIX ASPHALT SURFACE REMOVAL
- DRIVEWAY REMOVAL
- COMB CONC CURB & GUTTER REMOVAL
- CHAIN LINK FENCE REMOVAL
- CONCRETE BARRIER/GUARDRAIL REMOVAL
- TREE REMOVAL (UNITS)
- BUILDING REMOVAL
- CONCRETE ACCENT PAVER, REMOVE AND STORE



| REVISIONS |      |
|-----------|------|
| NAME      | DATE |
|           |      |
|           |      |
|           |      |
|           |      |
|           |      |
|           |      |
|           |      |
|           |      |

ILLINOIS DEPARTMENT OF TRANSPORTATION  
 U.S. 41 (SKOKIE HIGHWAY)  
 AT IL ROUTE 132  
 EXISTING AND REMOVAL PLAN  
 SHEET 3 OF 4  
 GREENLEAF STREET  
 IL 132 - STA. 4+77.99 TO STA. 11+50  
 SCALE: 1"=50'  
 DATE: MAY 12, 2008  
 DRAWN BY:  
 CHECKED BY: