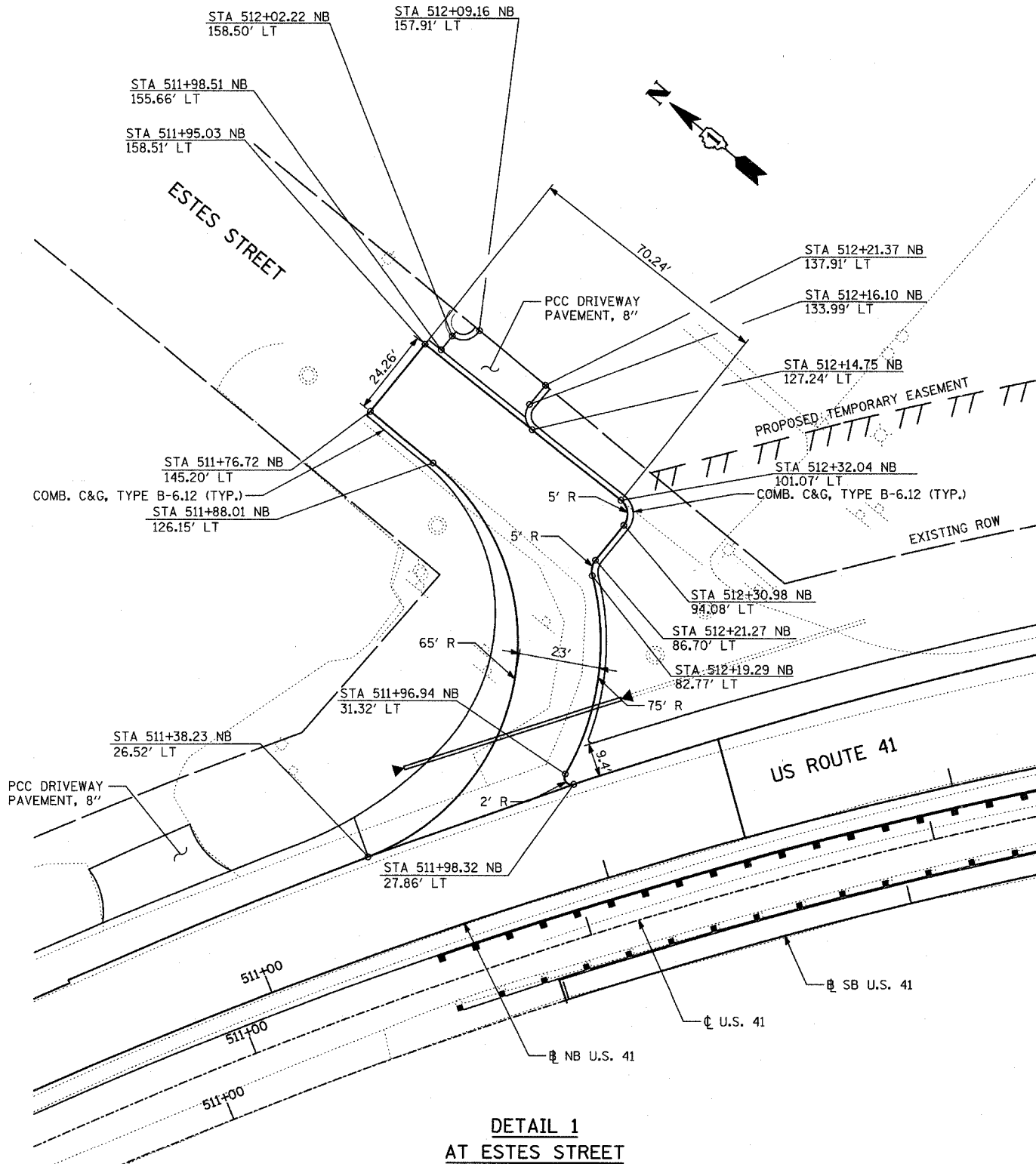


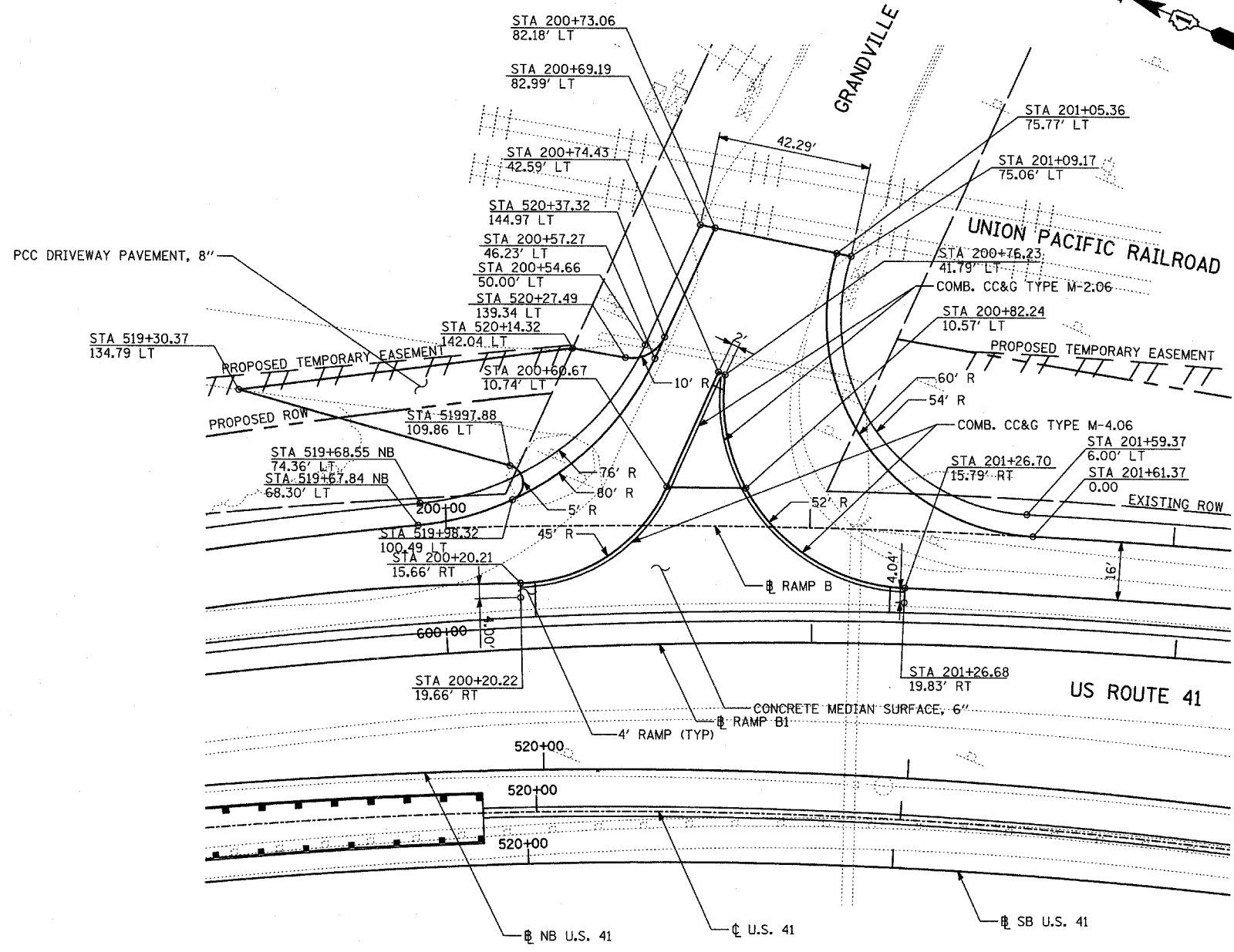
F.A.P. RTE.	SECTION	COUNTY	TOTAL SHEETS	SHEET NO.
346	*	LAKE	469	63
STA.	TO STA.		FED. ROAD DIST. NO. D-91-404-99	ILLINOIS
			FED. AID PROJ. NO.	CONTRACT # 608

PLAN	SURVEYED	DATE
	PLOTTED	
	CHECKED	
	BY	
	NO. OF DAYS CHECKED	
	CADD FILE NAME	
	NO.	

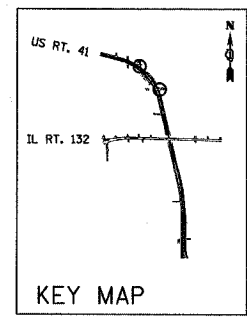
PROFILE	SURVEYED	DATE
	PLOTTED	
	CHECKED	
	BY	
	NO. OF DAYS CHECKED	
	STRUCTURE NOTATIONS CHECKED	
	NO.	



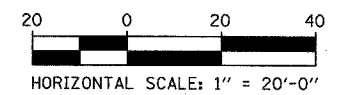
**DETAIL 1
AT ESTES STREET**



**DETAIL 2
AT GRANDVILLE AVENUE**



KEY MAP



REVISIONS	
NAME	DATE

ILLINOIS DEPARTMENT OF TRANSPORTATION
U.S. 41 (SKOKIE HIGHWAY)
 AT IL ROUTE 132
SIDESTREET DETAILS
U.S. 41 (SKOKIE HIGHWAY)
 SCALE: 1"=20'
 DATE: MAY 12, 2008
 DRAWN BY: BK
 CHECKED BY: AB