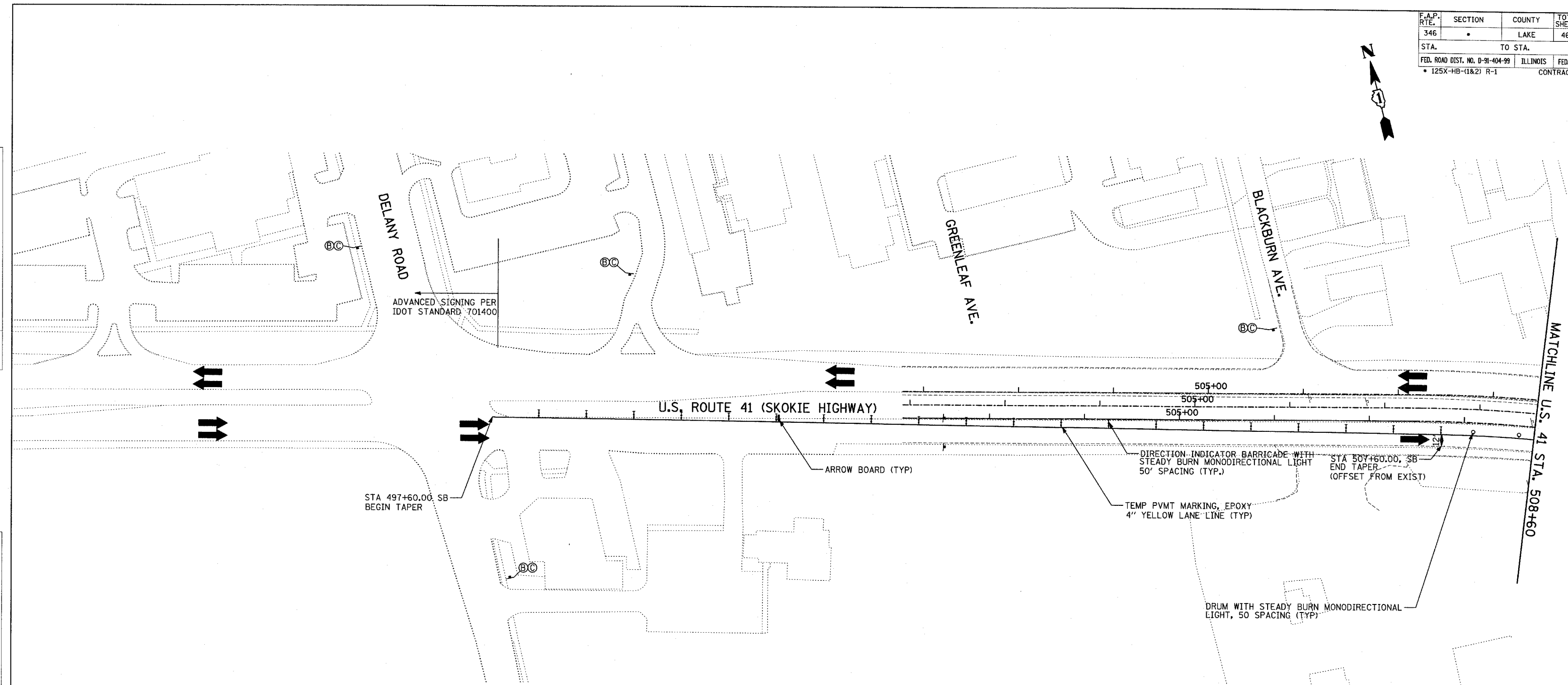


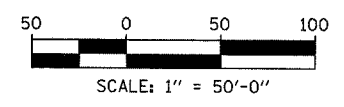
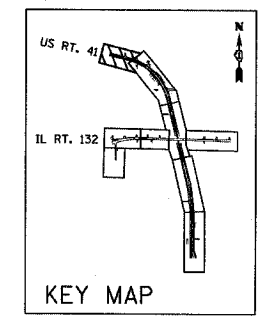
F.A.P. RTE.	SECTION	COUNTY	TOTAL SHEETS	SHEET NO.
346		LAKE	469	26
STA.	TO STA.		ILLINOIS FED. AID PROJ. NO.	
			• 125X-HB-(1&2) R-1 CONTRACT • 608	

PLAN	SURVEYED	DATE
	BY	
	DATE	
	NO. OF WAY CHECKED	
	NO. OF FILE NAME	

PROFILE	SURVEYED	DATE
	BY	
	DATE	
	NO. OF NOTED	
	STRUCTURE NOTATIONS	



- LEGEND:**
- WORK AREA
 - 10" TEMPORARY PAVEMENT
 - 4" TEMPORARY SIDEWALK
 - TEMPORARY CONCRETE BARRIER
 - DIRECTION OF TRAFFIC FLOW
 - DRUM WITH STEADY BURN MONODIRECTIONAL LIGHT
 - DIRECTION INDICATOR BARRICADE WITH STEADY BURN MONODIRECTIONAL LIGHT
 - VERTICAL PANEL (BACK TO BACK)
 - TYPE III BARRICADE WITH FLASHING LIGHTS
 - FLEXIBLE DELINEATOR
 - TEMPORARY IMPACT ATTENUATOR
 - ARROW BOARD



REVISIONS	
NAME	DATE
AZ	6/17/08

ILLINOIS DEPARTMENT OF TRANSPORTATION
U.S. 41 (SKOKIE HIGHWAY)
 AT IL ROUTE 132
TRAFFIC CONTROL STAGING
STAGE 1A
 SHEET 1 OF 4
 US 41 - 495+00 TO STA. 508+60
 SCALE: 1"=50'
 DATE: MAY 12, 2008
 DRAWN BY:
 CHECKED BY: