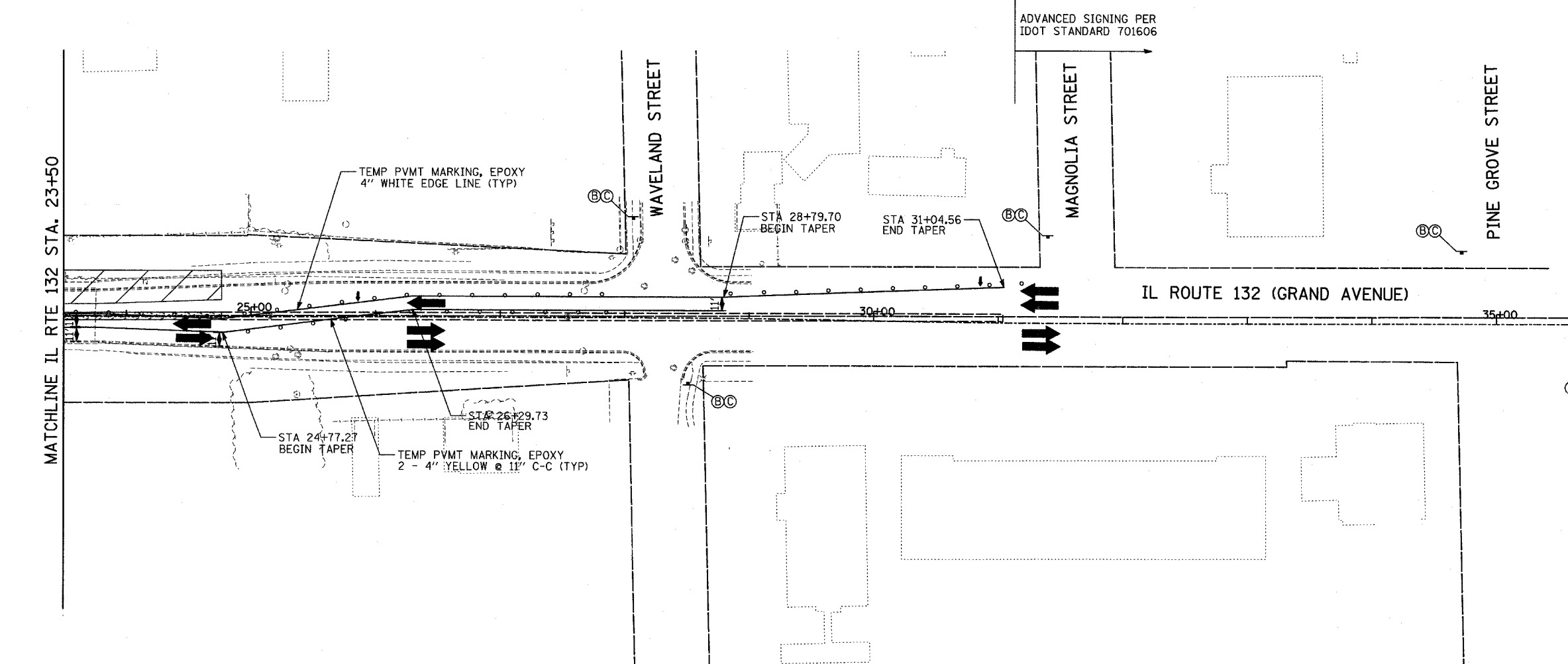
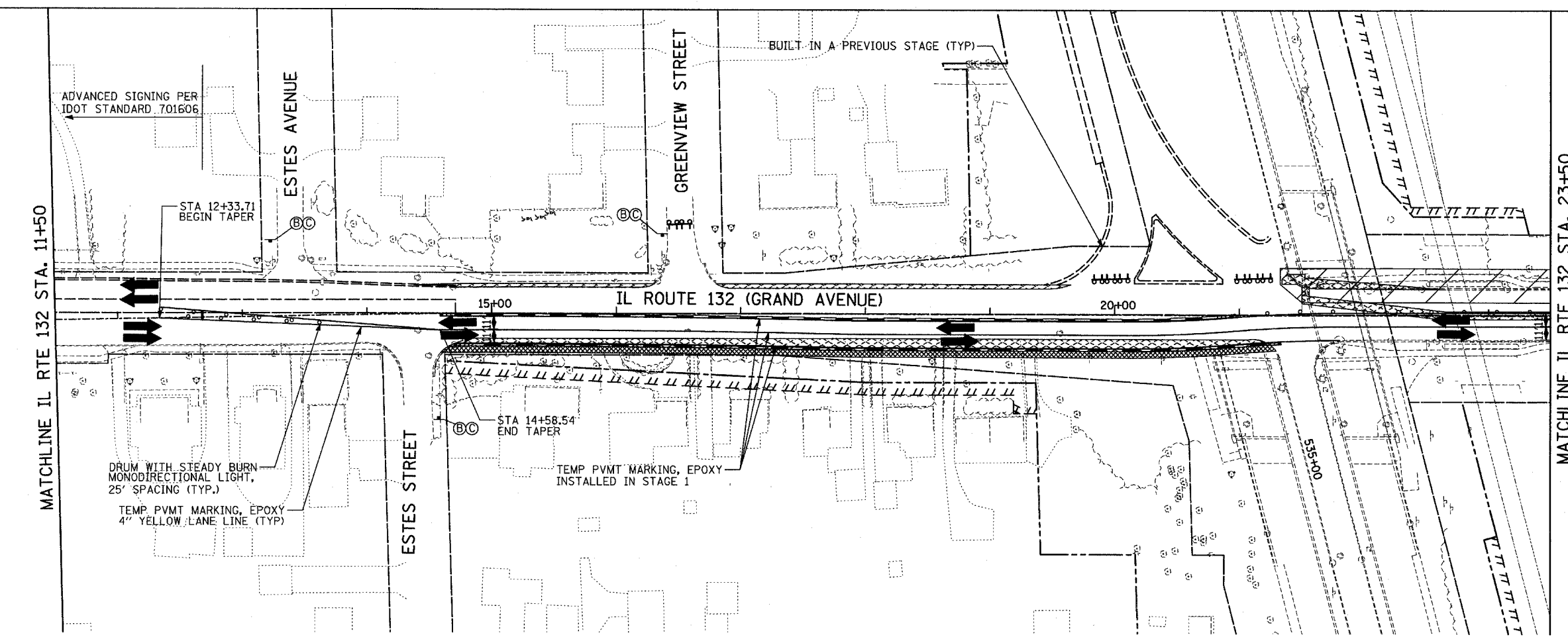
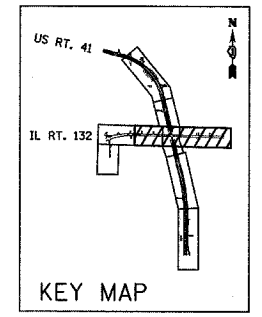


F.A.P. RTE.	SECTION	COUNTY	TOTAL SHEETS	SHEET NO.
346	•	LAKE	469	44
STA. TO STA.		ILLINOIS	FED. AID PROJECT	
		• 125X-HB-(1&2) R-1	CONTRACT # 6082	



LEGEND:

- WORK AREA
- 10" TEMPORARY PAVEMENT
- 4" TEMPORARY SIDEWALK
- TEMPORARY CONCRETE BARRIER
- DIRECTION OF TRAFFIC FLOW
- DRUM WITH STEADY BURN MONODIRECTIONAL LIGHT
- DIRECTION INDICATOR BARRICADE WITH STEADY BURN MONODIRECTIONAL LIGHT
- VERTICAL PANEL (BACK TO BACK)
- TYPE III BARRICADE WITH FLASHING LIGHTS
- FLEXIBLE DELINEATOR
- TEMPORARY IMPACT ATTENUATOR
- ARROW BOARD



REVISIONS	
NAME	DATE
AZ	6/17/08

ILLINOIS DEPARTMENT OF TRANSPORTATION
 U.S. 41 (SKOKIE HIGHWAY)
 AT IL ROUTE 132
 TRAFFIC CONTROL STAGING
 STAGE 1A
 SHEET 4 OF 4
 IL 132 - STA. 11+50 TO STA. 24+50
 SCALE: 1"=50' DRAWN BY:
 DATE: MAY 12, 2008 CHECKED BY:

DATE	
BY	
PLAN	
SURVEYED	
PLOTTED	
CHECKED	
DATE	
BY	
NOTE BOOK	
NO.	
CADD FILE NAME	

DATE	
BY	
PROFILE	
SURVEYED	
PLOTTED	
CHECKED	
DATE	
BY	
NOTE BOOK	
NO.	
STRUCTURE NOTATIONS CHK'D	