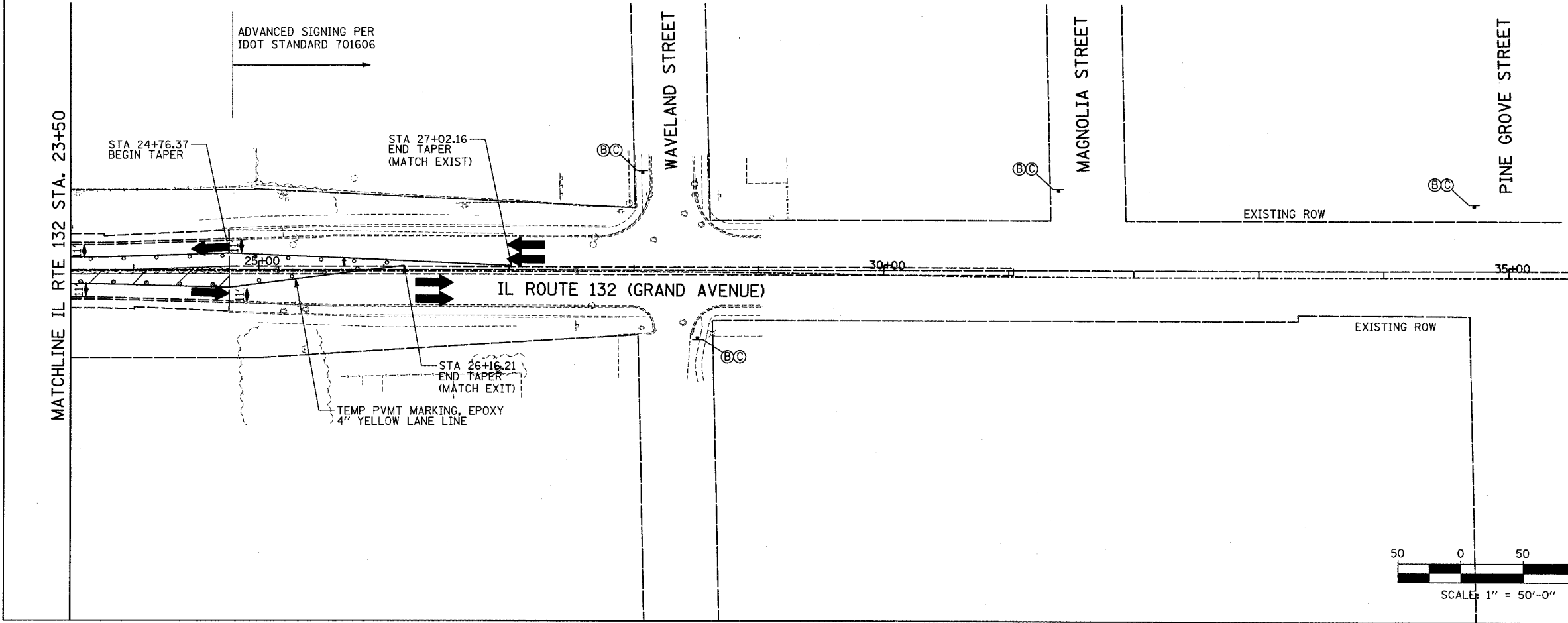
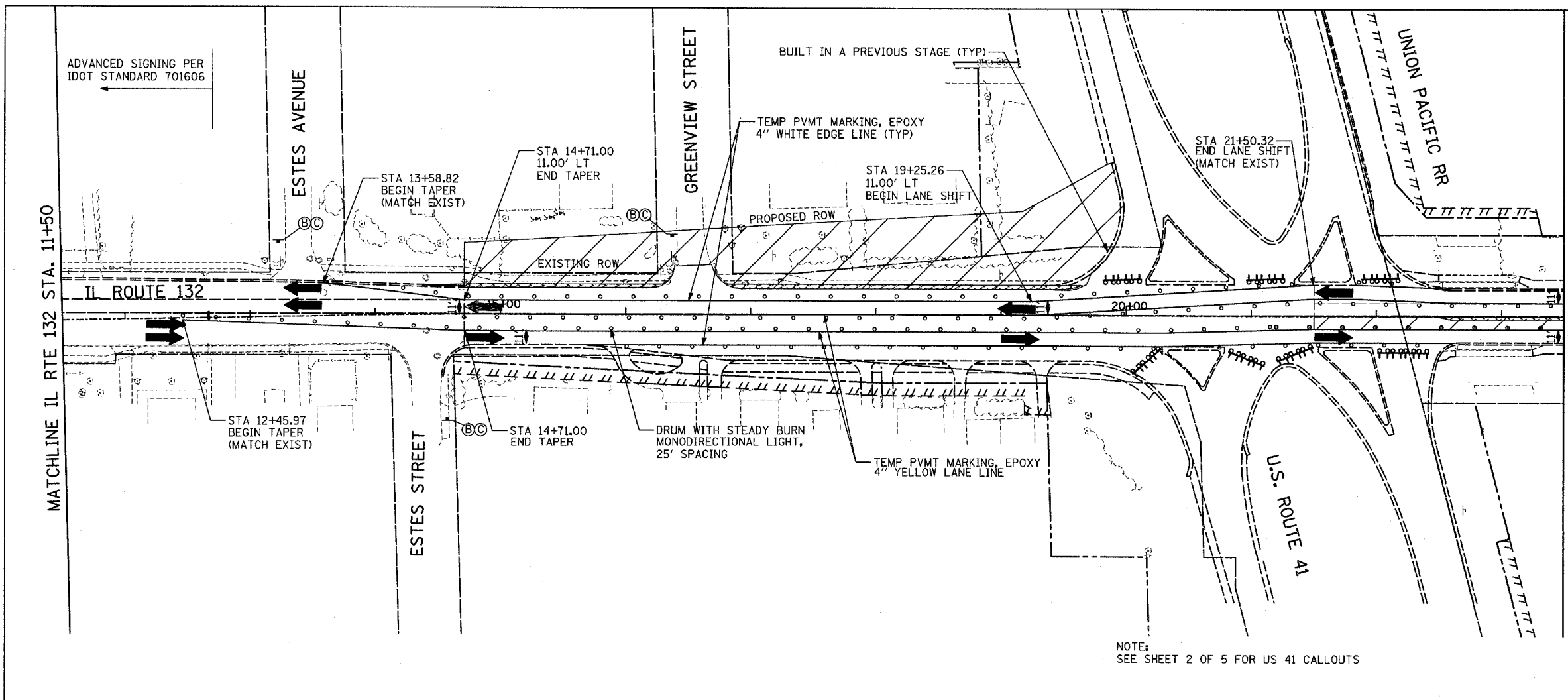


F.A.P. RTE.	SECTION	COUNTY	TOTAL SHEETS	SHEET NO.
346		LAKE	469	89
STA.	TO STA.		FED. ROAD DIST. NO. D-91-404-99	ILLINOIS
			• 125X-HB-(1&2) R-1	FED. AID PROJ. CONTRACT # 608

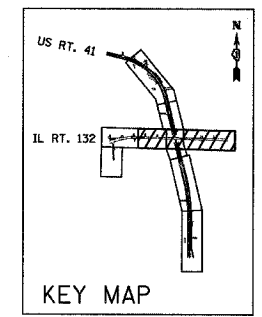
DATE	BY
DATE	BY
DATE	BY

DATE	BY
DATE	BY
DATE	BY

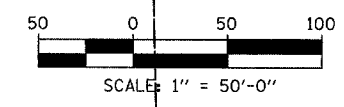


LEGEND:

- WORK AREA
- 10" TEMPORARY PAVEMENT
- 4" TEMPORARY SIDEWALK
- TEMPORARY CONCRETE BARRIER
- DIRECTION OF TRAFFIC FLOW
- DRUM WITH STEADY BURN MONODIRECTIONAL LIGHT
- DIRECTION INDICATOR BARRICADE WITH STEADY BURN MONODIRECTIONAL LIGHT
- VERTICAL PANEL (BACK TO BACK)
- TYPE III BARRICADE WITH FLASHING LIGHTS
- FLEXIBLE DELINEATOR
- TEMPORARY IMPACT ATTENUATOR
- ARROW BOARD



NOTE:
SEE SHEET 2 OF 5 FOR US 41 CALLOUTS



REVISIONS		
NAME	DATE	
AZ	6/17/08	

ILLINOIS DEPARTMENT OF TRANSPORTATION
U.S. 41 (SKOKIE HIGHWAY)
 AT IL ROUTE 132
TRAFFIC CONTROL STAGING
STAGE 2A
 SHEET 4 OF 4
 IL 132 - STA. 11+50 TO STA. 24+50
 SCALE: 1"=50'
 DATE: MAY 12, 2008
 DRAWN BY:
 CHECKED BY: