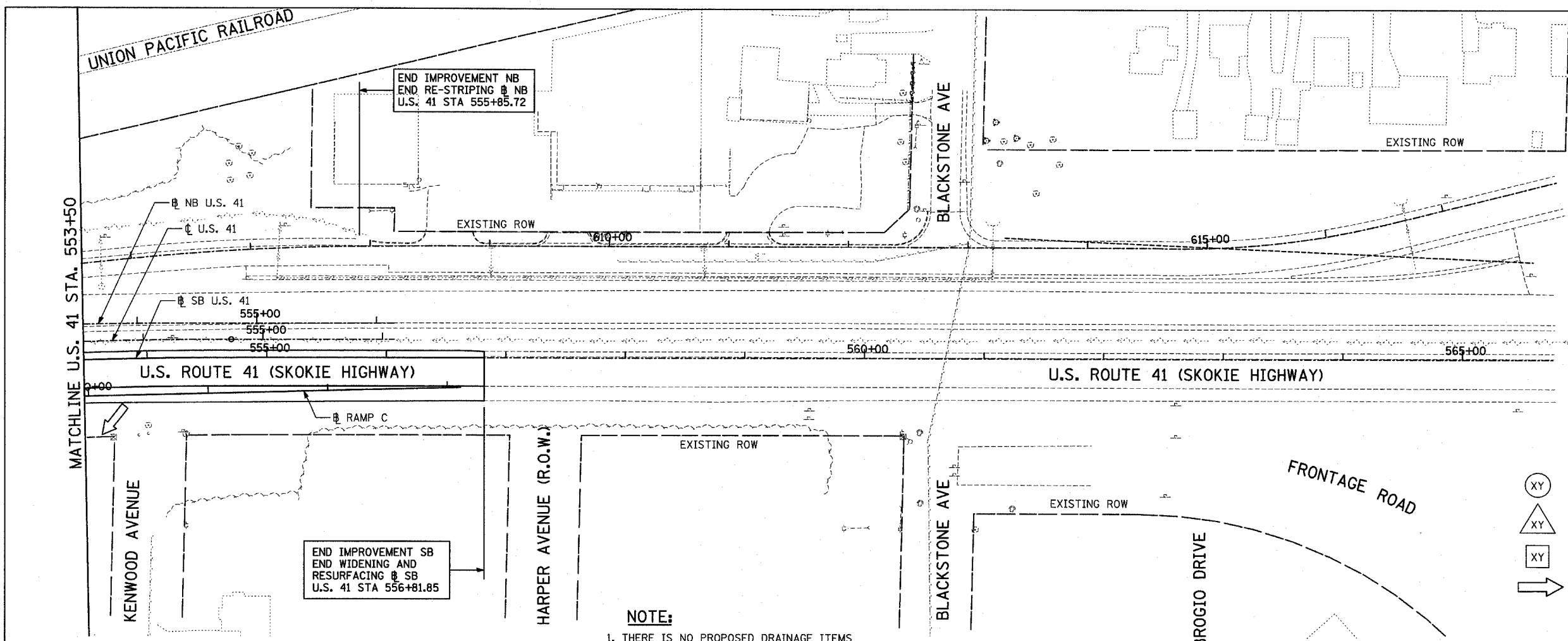


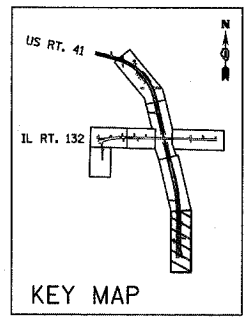
F.A.P. RTE.	SECTION	COUNTY	TOTAL SHEETS	SHEET NO.
346		LAKE	469	02
STA.	TO STA.			
FED. ROAD DIST. NO. D-91-404-99	ILLINOIS	FED. AID PROJ. NO.		
• 125X-HB-(1&2) R-1		CONTRACT # 60		



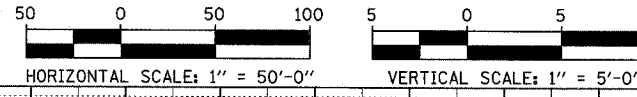
PLAN	SURVEYED	DATE
NOTE BOOK NO.	BY	
	CHECKED	
	DATE	



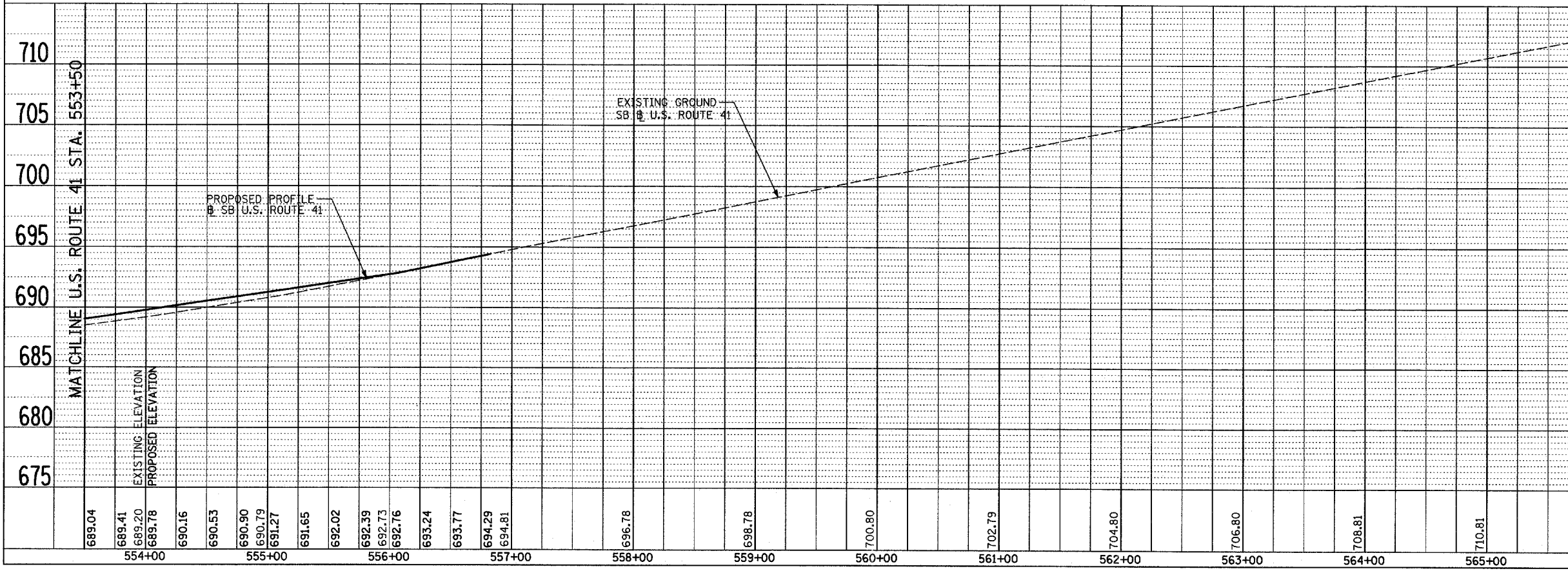
- LEGEND:**
- (XY) PROPOSED STORM SEWER NUMBER (X=SHEET NO., Y=PIPE NO.)
 - △XY PROPOSED STRUCTURE NUMBER (X=SHEET NO., Y=STRUCTURE NO.)
 - XY PROPOSED PIPE UNDERDRAINS 6" (X=SHEET NO., Y=PIPE NO.)
 - ➔ SHEET FLOW



NOTE:
 1. THERE IS NO PROPOSED DRAINAGE ITEMS OF WORK ON THIS SHEET. IT IS INCLUDED WITH DRAINAGE PLANS FOR CLARITY AND LONTINUATION.



PROFILE	SURVEYED	DATE
NOTE BOOK NO.	BY	
	CHECKED	
	DATE	



REVISIONS	
NAME	DATE
PAW	6/18/08

ILLINOIS DEPARTMENT OF TRANSPORTATION
 U.S. 41 (SKOKIE HIGHWAY)
 AT IL ROUTE 132
 DRAINAGE PLAN AND PROFILE
 SHEET 4 OF 8
 US 41 - STA. 553+50 TO STA. 556+81.85
 SCALE: HORIZ. 1"=50'
 VERT. 1"=5'
 DATE: MAY 12, 2008
 DRAWN BY: NSB
 CHECKED BY: DA