





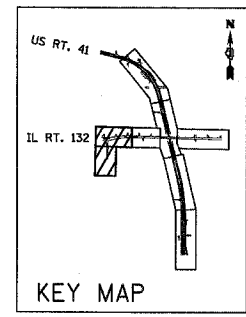
F.A.P. RTE.	SECTION	COUNTY	TOTAL SHEETS	SHEET NO.
346	*	LAKE	469	119
STA.	TO STA.			
FED. ROAD DIST. NO. D-91-404-99	ILLINOIS	FED. AID PROJEC		
* 125X-HB-(1&2) R-1		CONTRACT * 608		



LEGEND:

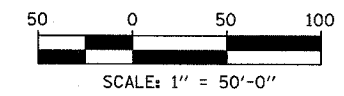
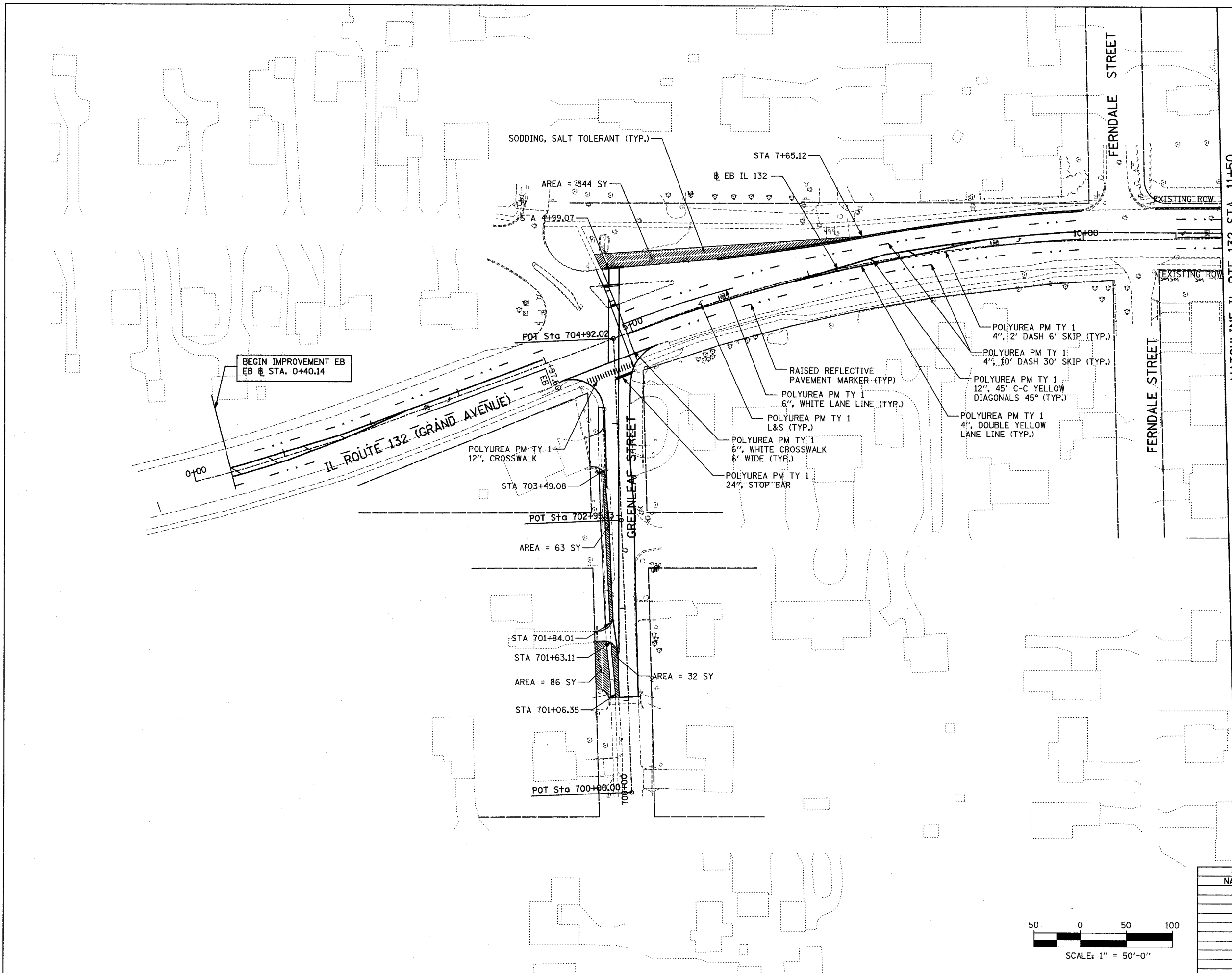
-  SEEDING, CLASS 2A
-  SEEDING, CLASS 4A
-  SODDING, SALT TOLERANT
-  TREE

NOTE:
REPLACE EXISTING PAVEMENT MARKINGS REMOVED DURING STAGING



PLAN	SURVEYED	DATE
	PLOTTED	
	NOTED	
	NO. OF SHEETS	
	NO. OF SHEETS CHECKED	
	CADD FILE NAME	

PROFILE	SURVEYED	DATE
	PLOTTED	
	NOTED	
	NO. OF SHEETS	
	NO. OF SHEETS CHECKED	
	STRUCTURE NOTATIONS	



REVISIONS	
NAME	DATE

ILLINOIS DEPARTMENT OF TRANSPORTATION
 U.S. 41 (SKOKIE HIGHWAY)
 AT IL ROUTE 132
 PAVEMENT MARKING AND
 LANDSCAPING PLAN
 SHEET 3 OF 4
 GREENLEAF STREET
 IL 132 - STA. 4+25.12 TO STA. 11+50
 SCALE: 1"=50'
 DATE: MAY 12, 2008
 DRAWN BY:
 CHECKED BY: