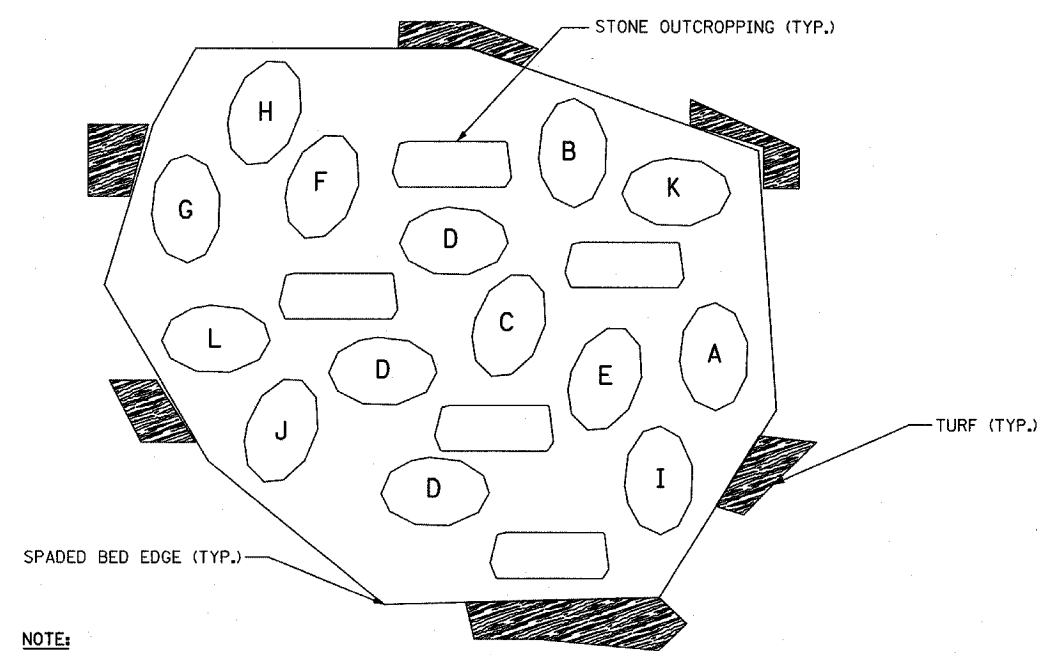


ROCK GARDEN PLANTING

(APPROX. 20' x 25')

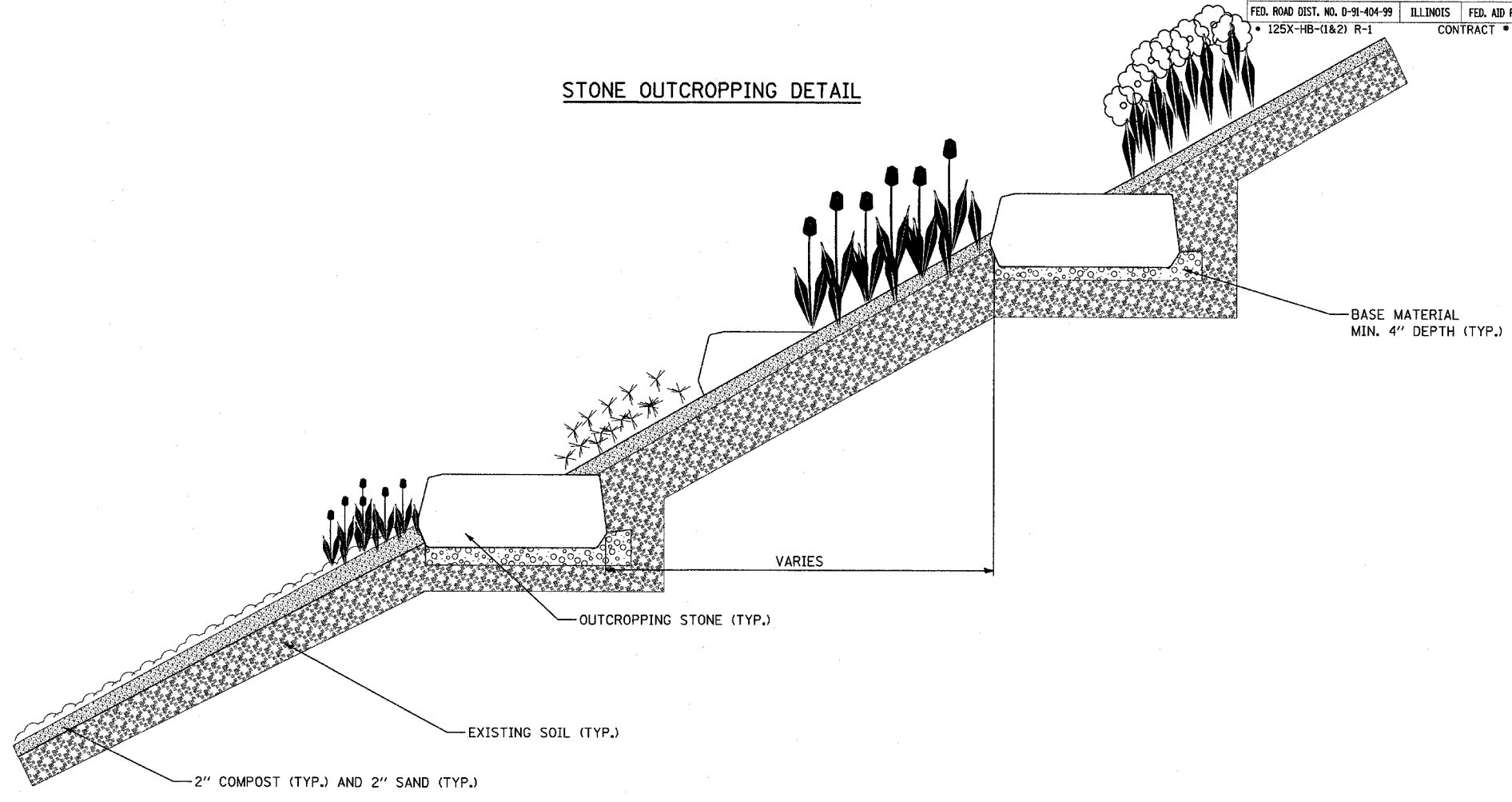


NOTE:
ROCK GARDEN DIMENSIONS WILL VARY IN SIZE ACCORDING TO THE STONE OUTCROPPING LAYOUT. QUANTITIES OF PLANT WILL REMAIN THE SAME AT ALL FOUR LOCATIONS.

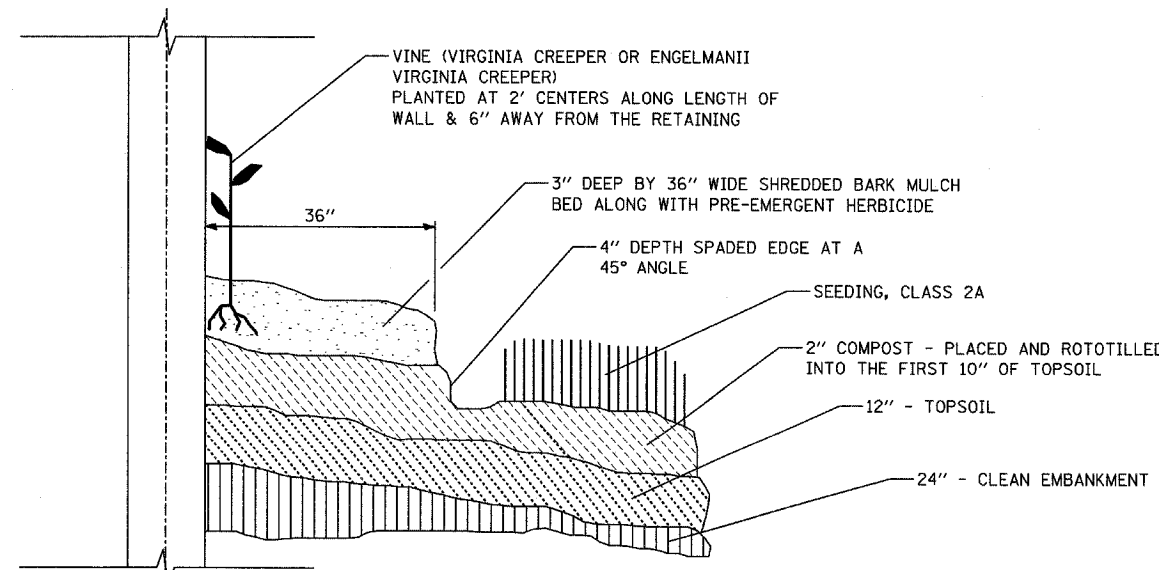
PLANT LEGEND

LETTER	PLANT DESCRIPTION	QUANTITY	SPACING
A	ASTER AZUREUS (SKY BLUE ASTER)	15	12" O.C.
B	BAPTISIA AUSTRALIS (FALSE INDIGO)	16	12" O.C.
C	BOLTONIA ASTEROIDES 'NANA' (WHITE DOLL'S DAISY)	20	12" O.C.
D	CERATOSTIGMA PLUMBAGINOIDES (BLUE PLUMBAGO)	31	15" O.C.
E	ECHINACEA 'CBG GONE 2' (PIXIE MEADOWBRITE HYBRID CONEFLOWER)	20	12" O.C.
F	HEMEROCALLIS 'CHICAGO SUNRISE' (CHICAGO SUNRISE DAYLILY)	20	12" O.C.
G	HEMEROCALLIS 'PREPPY PINK' (PREPPY PINK DAYLILY)	20	12" O.C.
H	PANICUM VIRGATUM 'ROTSTRAHLBUSCH' (RED FOUNTAINBUSH SWITCH GRASS)	9	18" O.C.
I	RUDBECKIA 'VIETTE'S LITTLE SUZY' (DWARF BLACK-EYED SUSAN)	20	12" O.C.
J	SALVIA NEMEROSA 'MAY NIGHT' (MAY NIGHT SALVIA)	20	12" O.C.
K	SCHIZACHYRIUM SCOPARIUM 'CAROUSEL' (CAROUSEL PPAF LITTLE BLUESTEM)	9	18" O.C.
L	SPOROBOLUS HETEROLEPIS (PRAIRIE DROPSEED)	9	18" O.C.

STONE OUTCROPPING DETAIL



VINE PLANTING DETAIL



- NOTES:**
- SEE LANDSCAPE PLANS FOR SPECIFIC LOCATION OF VINES.
 - COMPOST AND TOPSOIL SHALL BE THOROUGHLY ROTOTILLED TO A DEPTH OF 10" PRIOR TO PLANTING.
 - THE CONTRACTOR SHALL ORDER MATERIAL FOR PARTHENOISSUS SP. (VIRGINIA CREEPER) VINES IMMEDIATELY FOLLOWING EXECUTION OF THE CONTRACT TO ASSURE AVAILABILITY OF THE PLANT MATERIAL FOR SPRING PLANTING AT THE CONCLUSION OF THE CONTRACT.
 - MULCH BED SHALL BE PLACED OVER ROTOTILLED COMPOST/TOPSOIL AS SHOWN IN VINE PLANTING DETAIL AND ACCORDING TO IDOT STANDARD SPECIFICATION 253.11 EXCEPT THAT NO WEED BARRIER FABRIC IS REQUIRED. COST OF MULCH COVER IS INCLUDED WITH PAYMENT FOR "VINE-PARTHENOISSUS QUINQUEFOLIA (VIRGINIA CREEPER), 1-GALLON POT" AND FOR "VINE-PARTHENOISSUS QUINQUEFOLIA ENGELMANII (ENGELMANII VIRGINIA CREEPER), 1-GALLON POT."
 - PRE-EMERGENT HERBICIDE SHALL BE PLACED IN MULCHED BEDS ACCORDING TO THE SPECIAL PROVISION.

REVISIONS	
NAME	DATE

ILLINOIS DEPARTMENT OF TRANSPORTATION
U.S. 41 (SKOKIE HIGHWAY)
AT IL ROUTE 132

LANDSCAPING DETAILS
U.S. 41 (SKOKIE HIGHWAY)

SCALE: NONE
DATE: MAY 12, 2008

DRAWN BY: AZ
CHECKED BY: AB

PLAN SURVEYED PLOTTED CHECKED
NOTE BOOK RT. OF WAY CHECKED
NO. CADD FILE NAME

PROFILE SURVEYED PLOTTED CHECKED
NOTE BOOK PLAN NOTED
NO. STRUCTURE NOTATIONS CHK'D