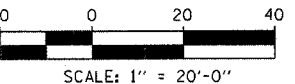
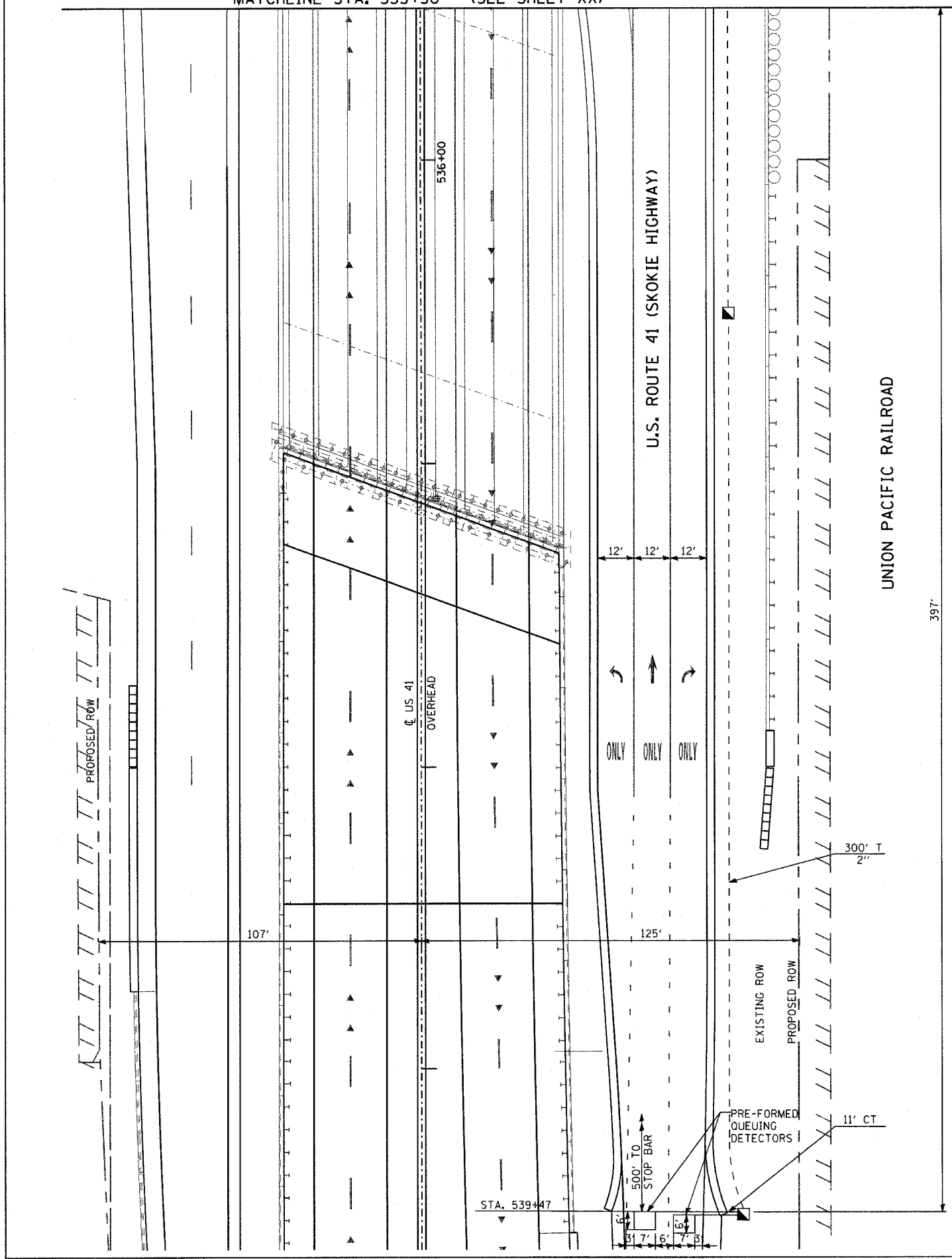


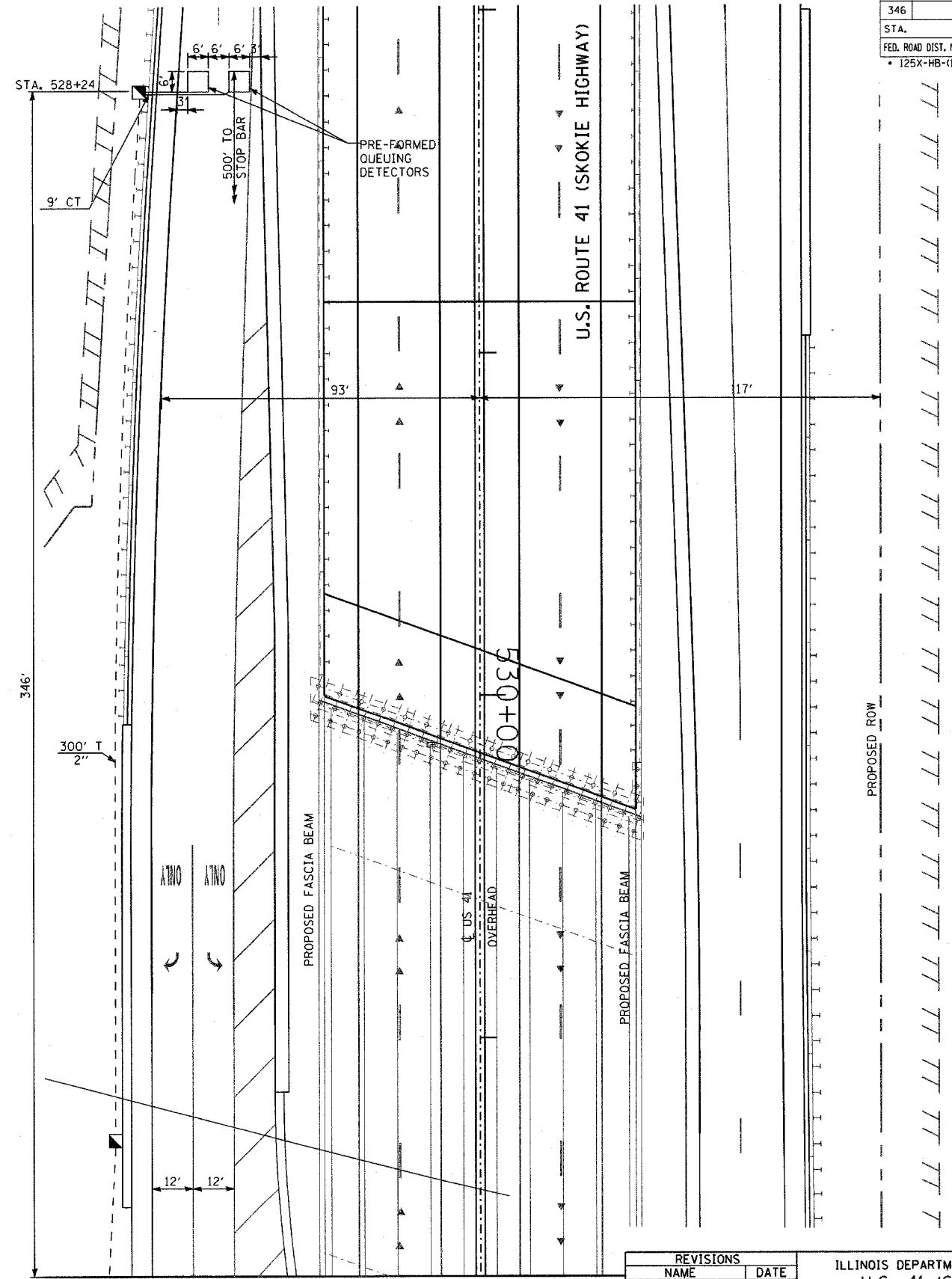
| | | |
|------|--------------------|------|
| PLAN | SURVEYED | DATE |
| | PLOTTED | |
| | CHECKED | |
| | BY | |
| | NO. OF WAY CHECKED | |
| | PROJ. FILE NAME | |

| | | |
|---------|---------------------------|------|
| PROFILE | SURVEYED | DATE |
| | PLOTTED | |
| | CHECKED | |
| | BY | |
| | NO. OF WAY CHECKED | |
| | STRUCTURE NOTATIONS CIPID | |

MATCHLINE STA. 535+50 (SEE SHEET XX)



MATCHLINE STA. 531+70 (SEE SHEET XX)



| | | | | |
|---------------------------------|----------|------------------|--------------|-----------|
| F.A.P. RTE. | SECTION | COUNTY | TOTAL SHEETS | SHEET NO. |
| 346 | | LAKE | 469 | 145 |
| STA. | TO STA. | | | |
| FED. ROAD DIST. NO. 0-91-404-99 | ILLINOIS | FED. AID PROJECT | | |
| • 125X-HB-(1&2) R-1 | | CONTRACT • 60826 | | |

| REVISIONS | |
|-----------|------|
| NAME | DATE |
| | |
| | |
| | |
| | |
| | |
| | |
| | |
| | |
| | |

ILLINOIS DEPARTMENT OF TRANSPORTATION
 U.S. 41 (SKOKIE HIGHWAY)
 AT IL ROUTE 132
 TRAFFIC SIGNAL INSTALLATION PLAN
 SCALE: 1"=20'
 DATE: 06-10-2008
 DRAWN BY: PK
 DESIGNED BY: JM
 CHECKED BY: JW

EJM **EJM ENGINEERING, INC.**
 411 South Wells Street Suite 800
 Chicago, Illinois 60607