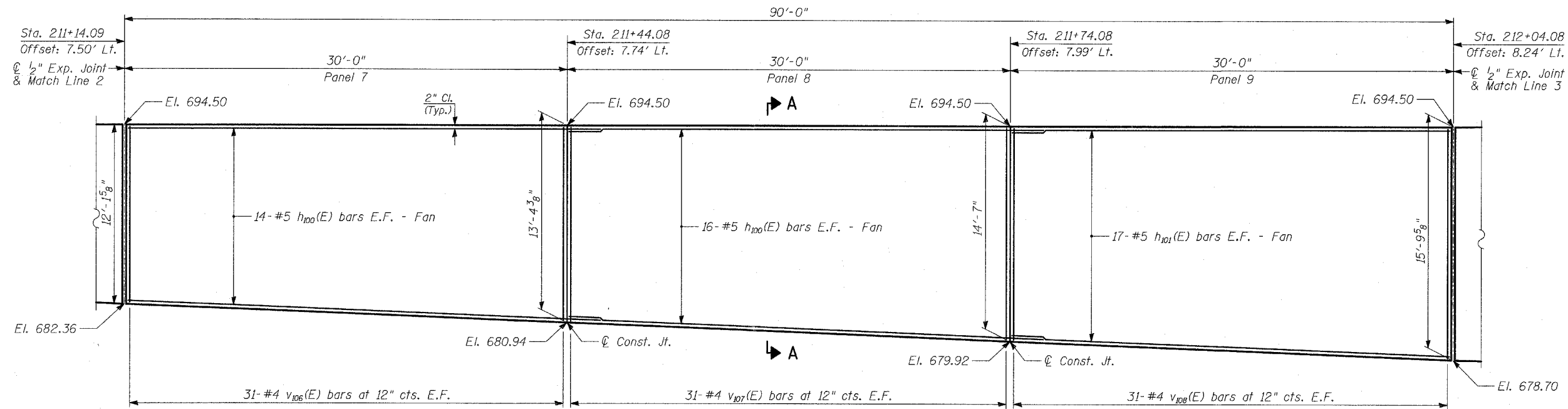


STATE OF ILLINOIS
DEPARTMENT OF TRANSPORTATION

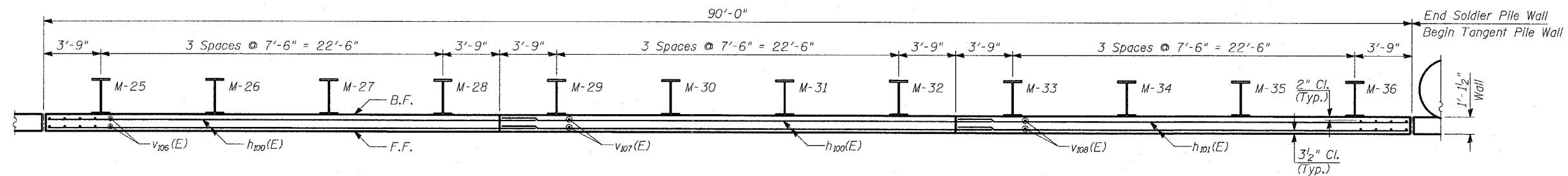

ROUTE NO.	SECTION	COUNTY	TOTAL SHEETS	SHEET NO.
346		LAKE	469	285
FED. ROAD DIST. NO.		ILLINOIS	FED. AID PROJECT	
			CONTRACT # 60826	

17 SHEETS



ELEVATION

(Offsets are given from Ramp B baseline to F.F. Wall)



PLAN

PILE SUMMARY

Pile Label	Pile Size	Length	Top of Pile Elevation	Bot. of Pile Elevation
M-25	W27x194	42'-0"	691.4	649.4
M-26	W27x194	42'-0"	691.4	649.4
M-27	W27x194	42'-0"	691.4	649.4
M-28	W27x194	42'-0"	691.4	649.4
M-29	W27x194	43'-0"	691.6	648.6
M-30	W27x194	43'-0"	691.6	648.6
M-31	W27x194	43'-0"	691.6	648.6
M-32	W27x194	43'-0"	691.6	648.6
M-33	W27x194	44'-0"	691.7	647.7
M-34	W27x194	44'-0"	691.7	647.7
M-35	W27x194	44'-0"	691.7	647.7
M-36	W27x194	44'-0"	691.7	647.7

TYLIN INTERNATIONAL

DESIGNED	- MB
CHECKED	- AD
DRAWN	- CM
CHECKED	- AD

LAP SPLICES

Bar	Lap
#4	1'-8"
#5	2'-2"
#6	2'-7"
#8	4'-6"

NOTES

1. B.F. - denotes Back Face.
2. E.F. - denotes Each Face.
3. F.F. - denotes Front Face.
4. Work this Sheet with Sheets 2 thru 8 of 17.
5. Pile spacing measured along front face of wall.
6. For Bill of Material, see Sheet 7.
7. For Section A-A, see Sheet 8.

**WALL M
PLAN AND ELEVATION
STA 211+14.09 TO STA 212+04.08**

FAP 346 (U.S. ROUTE 41 - SKOKIE
HIGHWAY) OVER ILLINOIS ROUTE 132
SECTION 125X-HB-(1&2)R-1
LAKE COUNTY
S.N. 049-W034