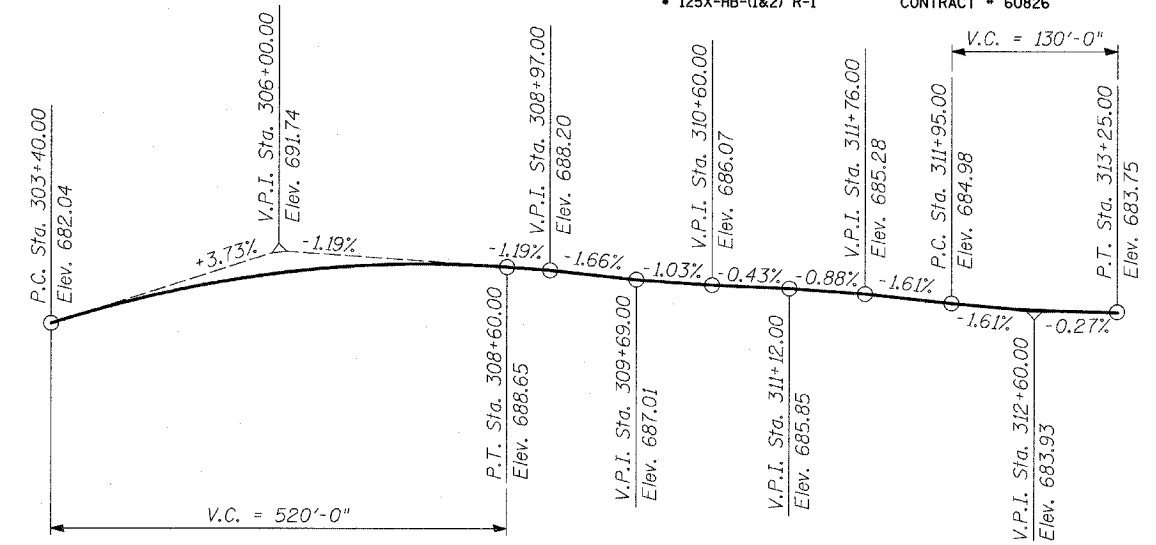
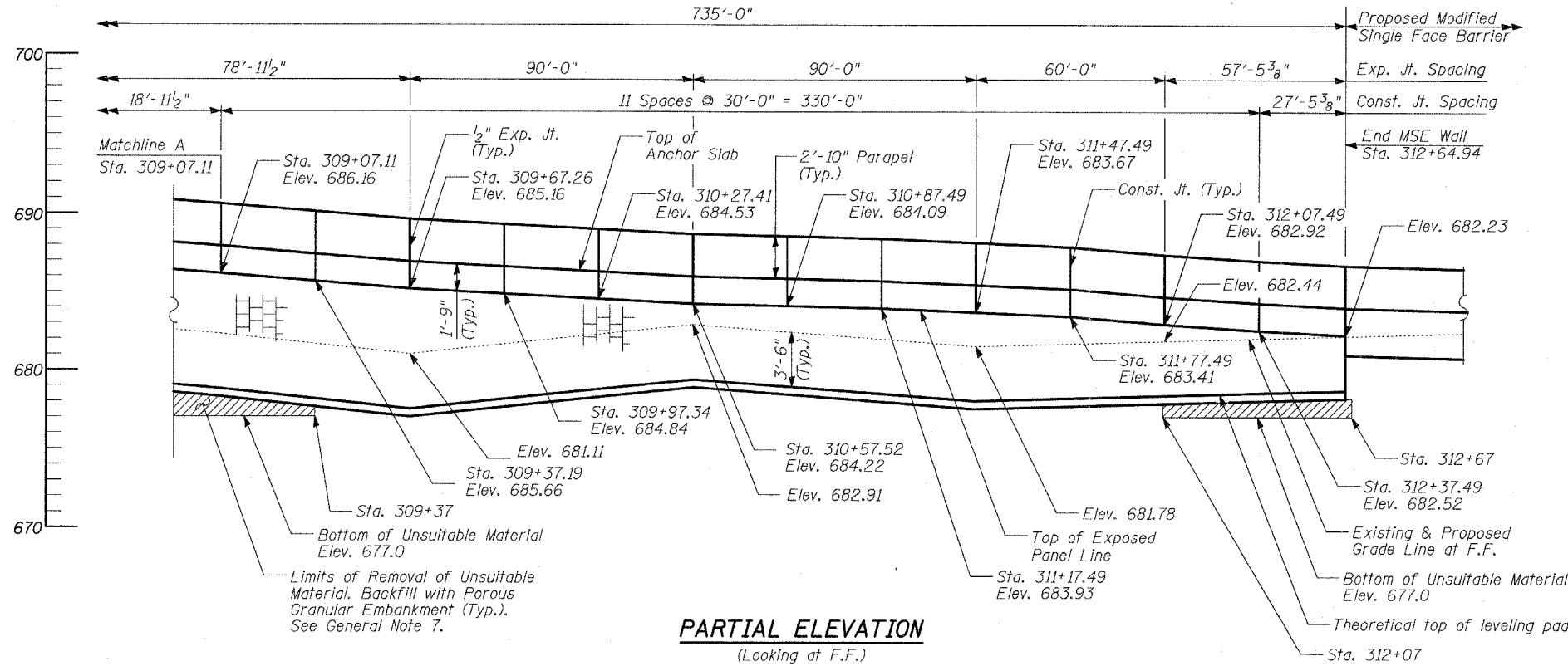


STATE OF ILLINOIS
DEPARTMENT OF TRANSPORTATION

ROUTE NO.	SECTION	COUNTY	TOTAL SHEETS	SHEET NO.	SHEET NO. - 2
346	*	LAKE	469	300	15 SHEETS
FED. ROAD DIST. NO.	ILLINOIS	FED. AID PROJECT-	CONTRACT # 60826		
125X-HB-(1&2) R-1					

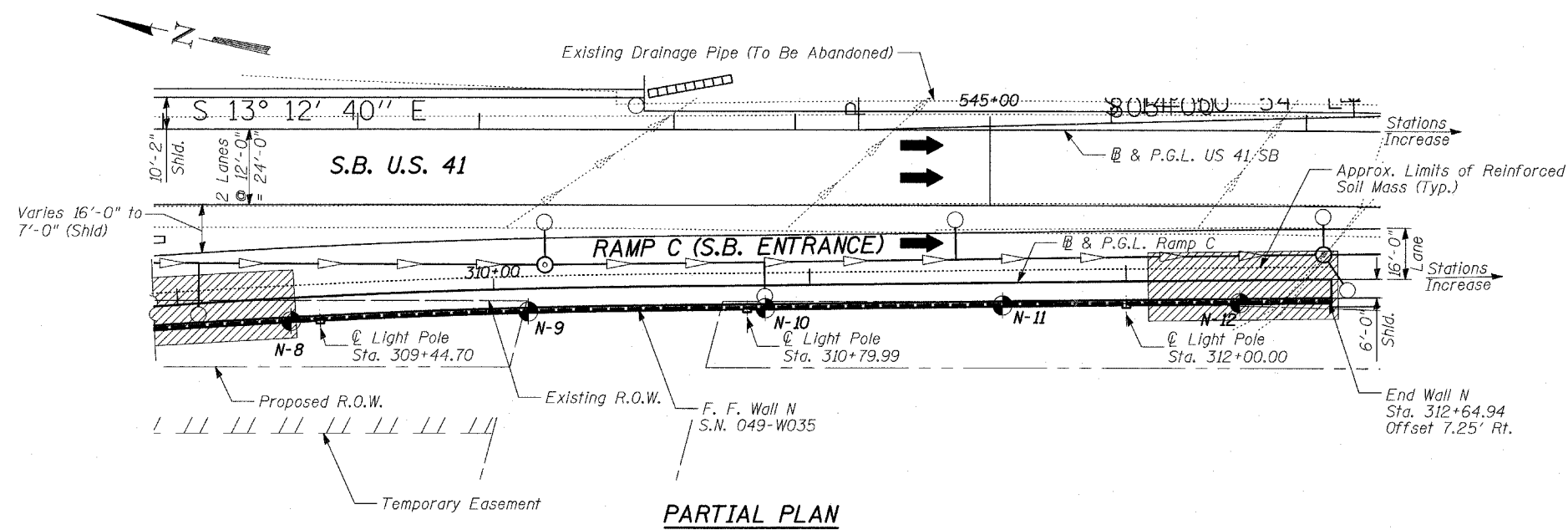


Prop. Curve RAMPC-1 PI Sta. 305+69.32 $\Delta = 3^\circ 35' 30''$ (LT) $D = 2^\circ 16' 38''$ $R = 2,516.00'$ $L = 157.72'$ $E = 1.24'$ PC Sta. 304+90.43 PT Sta. 306+48.15 $T = 78.88'$	Prop. Curve RAMPC-2 PI Sta. 309+82.33 $\Delta = 2^\circ 53' 16''$ (RT) $D = 1^\circ 55' 12''$ $T = 75.22'$ $R = 2,984.00'$ $L = 150.40'$ $E = 0.95'$ PC Sta. 309+07.11 PT Sta. 310+57.51
---------------------------------------------------------------------------------------------------------------------------------------------------------------------------------------------------------------------	---------------------------------------------------------------------------------------------------------------------------------------------------------------------------------------------------------------------

NOTES:
1. For General Notes, see Sheet 1.

LEGEND

⊙ - Manhole	—○— - Prop. Storm Sewer
○ - Catch Basin	--- - Exist. Drain Pipe
⊕ - Soil Boring	—+— - Proposed Drainage Swale
▨ - Removal of Unsuitable Material	



**WALL N
GENERAL PLAN
STA 309+07.11 TO 312+64.94**

FAP 346 (U.S. ROUTE 41 - SKOKIE HIGHWAY) OVER ILLINOIS ROUTE 132 SECTION 125X-HB-(1&2)R-1 LAKE COUNTY S.N. 049-W035

TYLIN INTERNATIONAL

DESIGNED	- MB
CHECKED	- CM/AD
DRAWN	- DE
CHECKED	- CM/AD