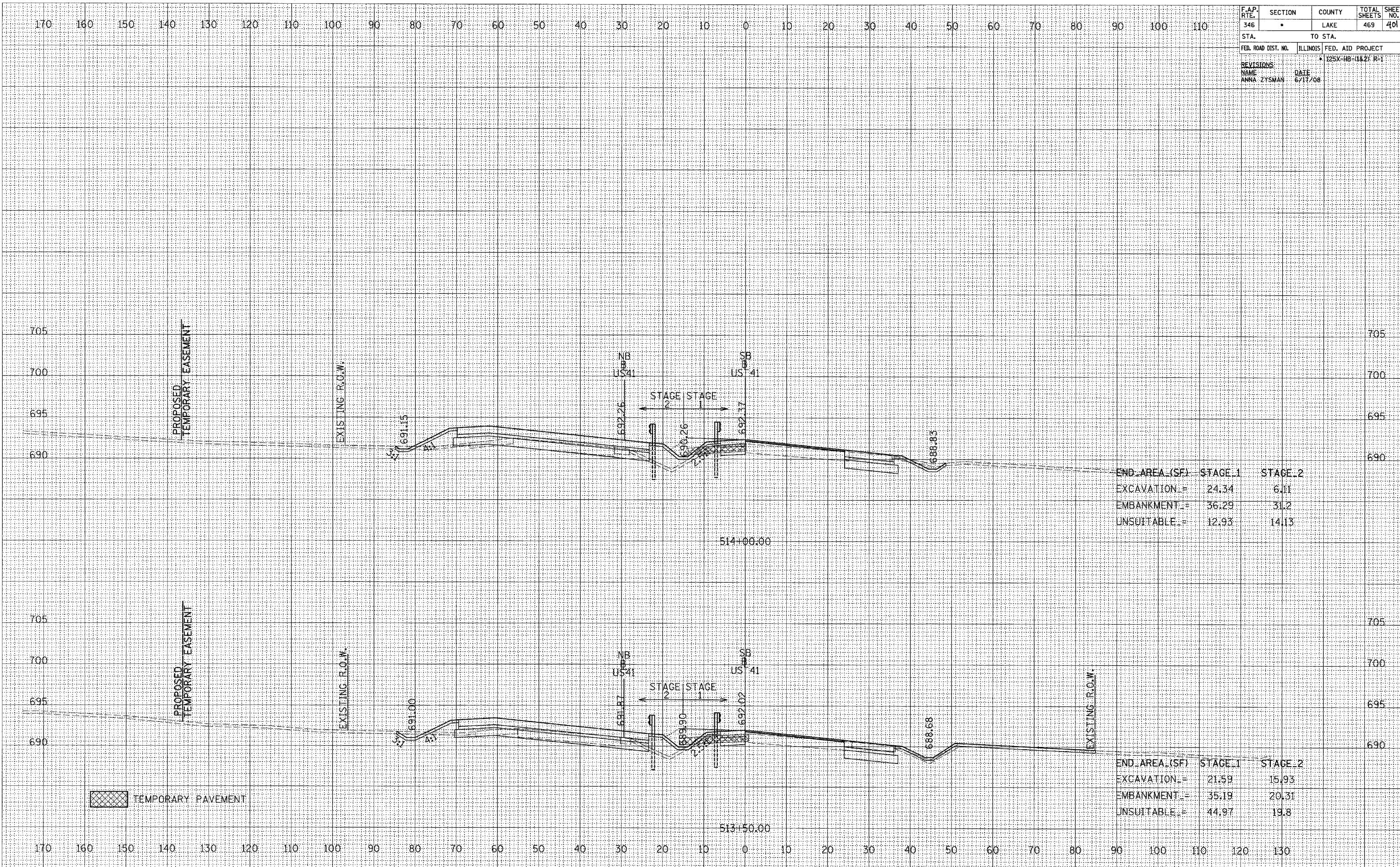


F.A.P. RTE.	SECTION	COUNTY	TOTAL SHEETS	SHEET NO.
346	*	LAKE	469	401
STA.		TO STA.		
FED. ROAD DIST. NO.		ILLINOIS	FED. AID PROJECT	
		* 125X-HB-(1&2) R-1		
REVISIONS:				
NAME		DATE		
ANNA ZYSMAN		6/17/08		

FINAL SURVEY	BY	DATE
SUPERSEDED		
PLOTTED		
NOTE BOOK		
NO.		
AREAS CHECKED		

ORIGINAL SURVEY	BY	DATE
SUPERSEDED		
PLOTTED		
NOTE BOOK		
NO.		
AREAS CHECKED		



END AREA (SF)	STAGE 1	STAGE 2
EXCAVATION =	24.34	6.11
EMBANKMENT =	36.29	31.2
UNSUITABLE =	12.93	14.13

END AREA (SF)	STAGE 1	STAGE 2
EXCAVATION =	21.59	15.93
EMBANKMENT =	35.19	20.31
UNSUITABLE =	44.97	19.8

TEMPORARY PAVEMENT

170 160 150 140 130 120 110 100 90 80 70 60 50 40 30 20 10 0 10 20 30 40 50 60 70 80 90 100 110

F.A.P. RTE.	SECTION	COUNTY	TOTAL SHEETS	SHEET NO.
346	*	LAKE	469	402
STA. TO STA.		FED. AID PROJECT		
		225X-HB-(1&2) R-1		
REVISIONS		DATE		
NAME		6/17/08		
ANNA ZYSMAN				

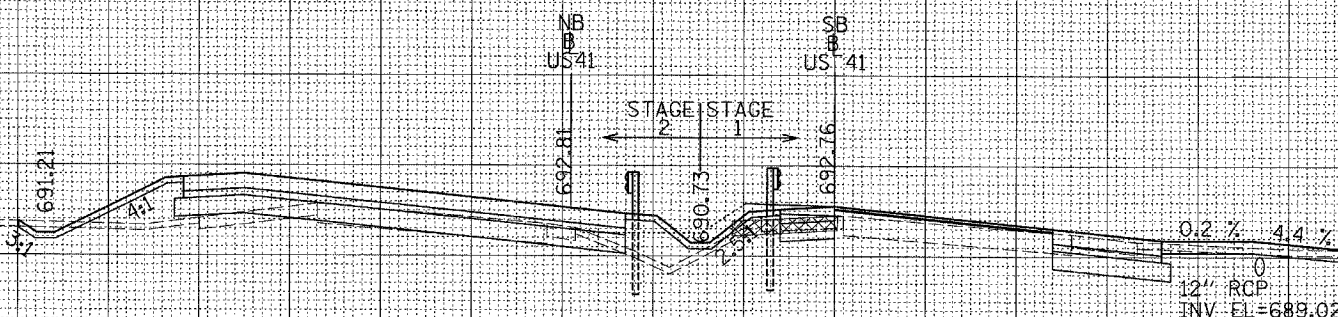
DATE	BY

DATE	BY

705
700
695
690

PROPOSED TEMPORARY EASEMENT

EXISTING R.O.W.

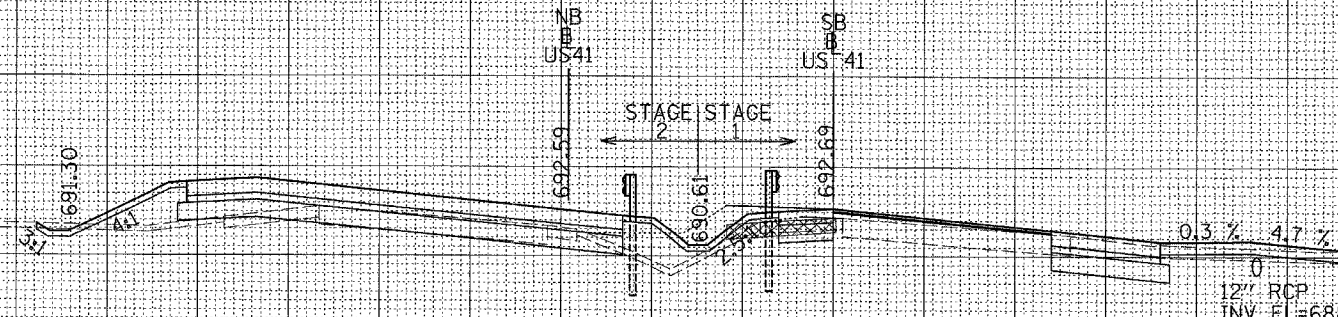


END AREA (SF)	STAGE 1	STAGE 2
EXCAVATION	25.16	6.69
EMBANKMENT	34.04	38.25
UNSUITABLE	27	14.23

705
700
695
690

PROPOSED TEMPORARY EASEMENT

EXISTING R.O.W.



END AREA (SF)	STAGE 1	STAGE 2
EXCAVATION	22.47	6.84
EMBANKMENT	43.68	34.08
UNSUITABLE	22.37	13

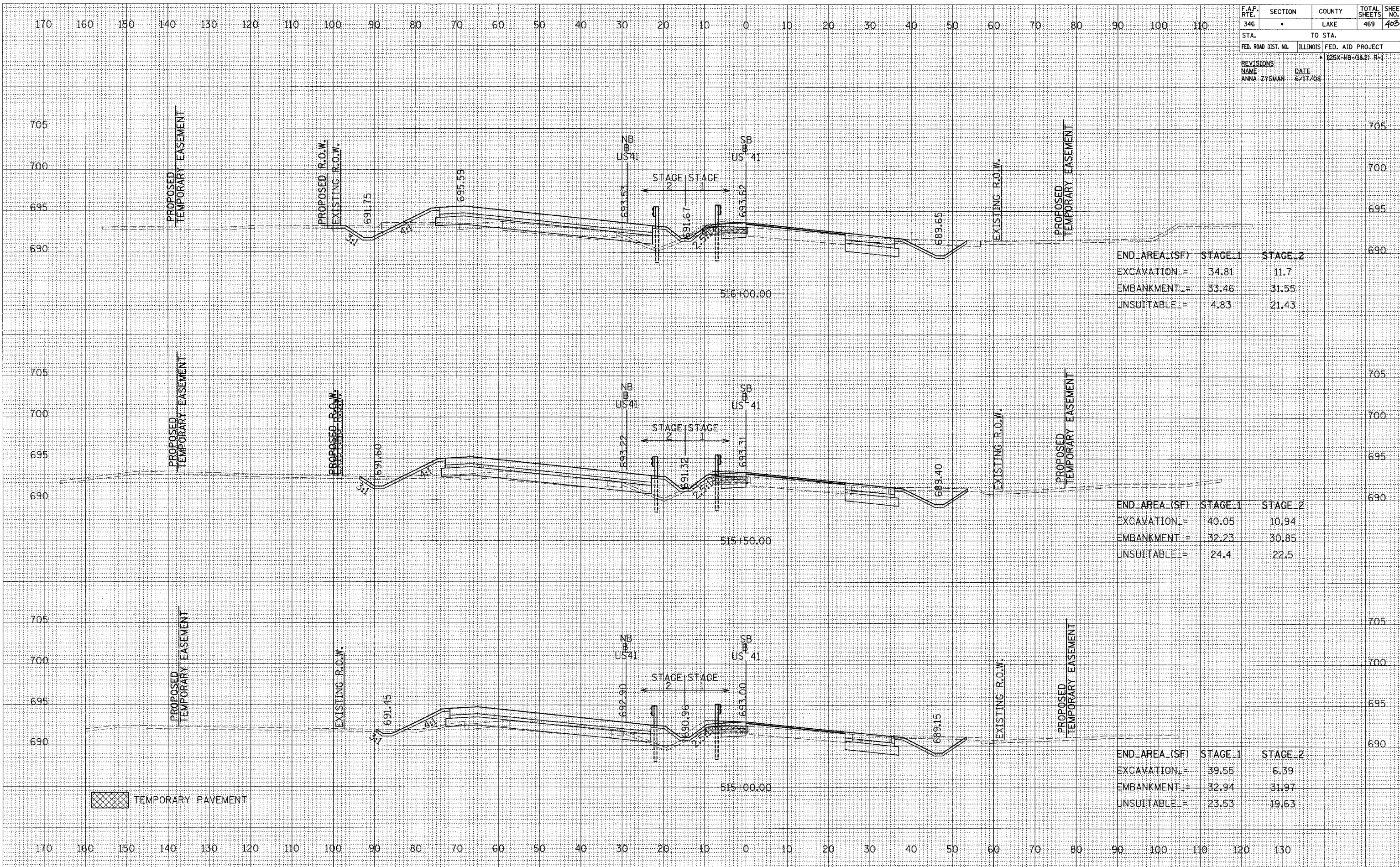
TEMPORARY PAVEMENT

170 160 150 140 130 120 110 100 90 80 70 60 50 40 30 20 10 0 10 20 30 40 50 60 70 80 90 100 110 120 130

F.A.P. RTE.	SECTION	COUNTY	TOTAL SHEETS	SHEET NO.
346		LAKE	469	403
STA.		TO STA.		
FED. ROAD DIST. NO.		ILLINOIS FED. AID PROJECT		
		• 125X-HB-1&27 R-1		
REVISIONS		DATE		
NAME		DATE		
ANNA ZYSMAN		6/17/08		

DATE	BY
FINAL SURVEY	SURVEYED
NOTE BOOK	PLOTTED
NO.	AREAS CHECKED

DATE	BY
ORIGINAL SURVEY	SURVEYED
NOTE BOOK	PLOTTED
NO.	AREAS CHECKED



END_AREA_(SF)	STAGE_1	STAGE_2
EXCAVATION_ =	34.81	11.7
EMBANKMENT_ =	33.46	31.55
UNSUITABLE_ =	4.83	21.43

END_AREA_(SF)	STAGE_1	STAGE_2
EXCAVATION_ =	40.05	10.94
EMBANKMENT_ =	32.23	30.85
UNSUITABLE_ =	24.4	22.5

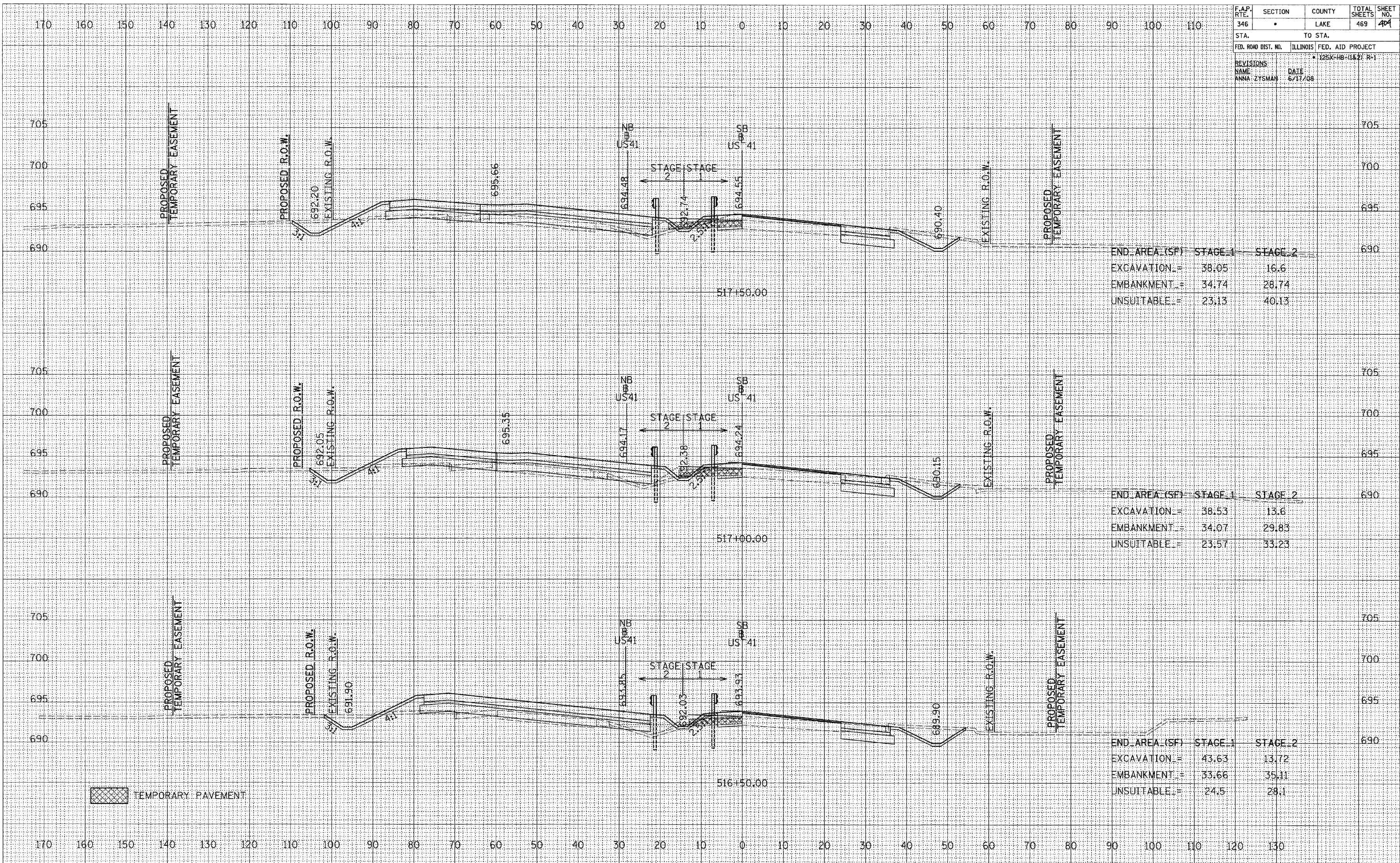
END_AREA_(SF)	STAGE_1	STAGE_2
EXCAVATION_ =	39.55	6.39
EMBANKMENT_ =	32.94	31.97
UNSUITABLE_ =	23.53	19.63

TEMPORARY PAVEMENT

F.A.P. RTE.	SECTION	COUNTY	TOTAL SHEETS	SHEET NO.
346	•	LAKE	469	404
STA.		TO STA.		
FED. ROAD DIST. NO.	ILLINOIS	FED. AID PROJECT		
		• 125X-HB-(1&2) R-1		
REVISIONS		DATE		
NAME		DATE		
ANNA ZYSMAN		6/17/08		

BY	DATE
FINAL SURVEY	SURVEYED
NOTE BOOK	PLOTTED
NO.	AREAS CHECKED

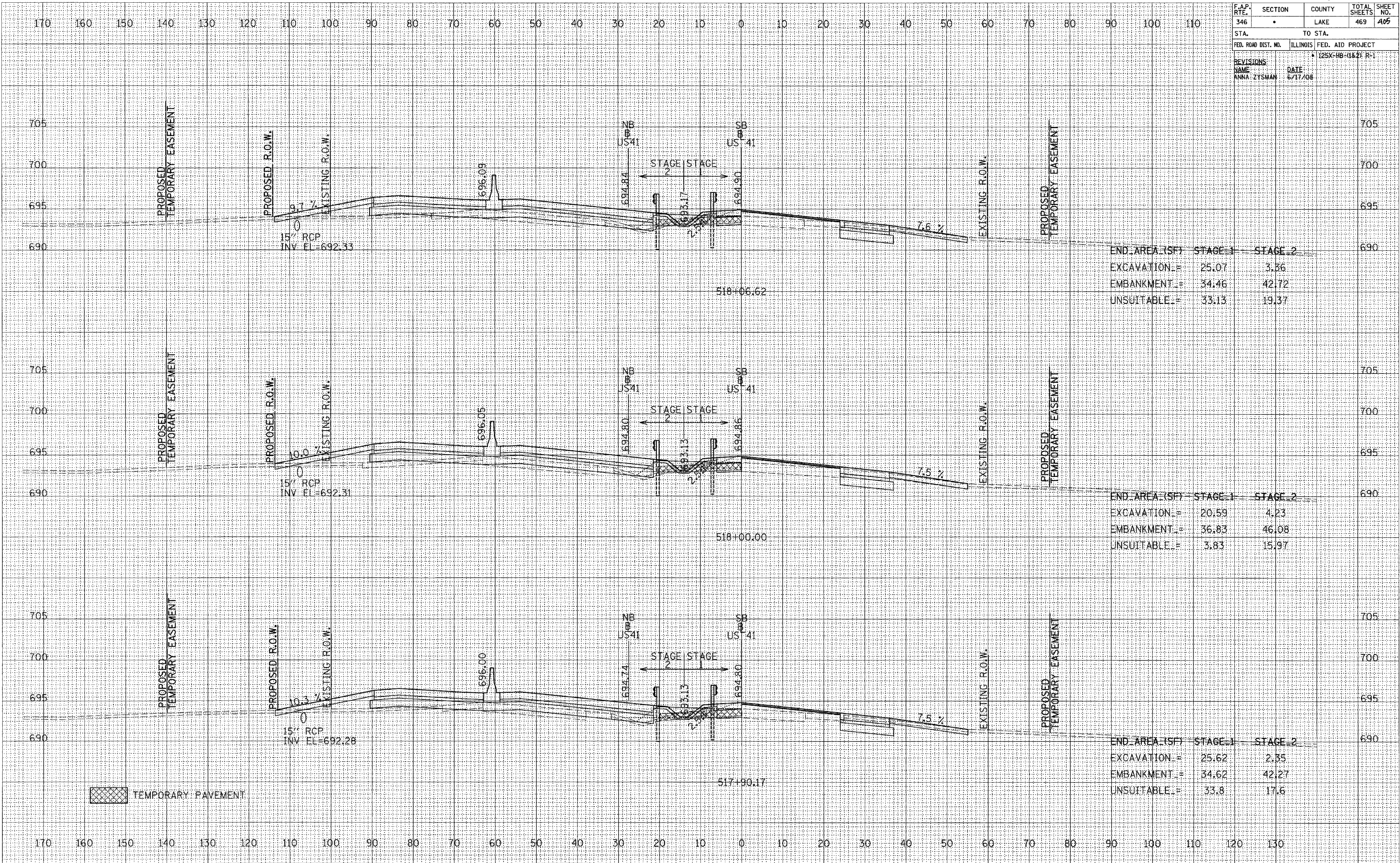
BY	DATE
ORIGINAL SURVEY	SURVEYED
NOTE BOOK	PLOTTED
NO.	AREAS CHECKED



F.A.P. RTE.	SECTION	COUNTY	TOTAL SHEETS	SHEET NO.
346	•	LAKE	469	405
STA.		TO STA.		
FED. ROAD DIST. NO.		ILLINOIS FED. AID PROJECT		
REVISIONS		• 25X-HB-(1&2) R-1		
NAME	DATE			
ANNA ZYSWAN	6/17/08			

DATE	BY
ORIGINAL SURVEY	SURVEYED
NOTE BOOK	PLOTTED
NO.	AREAS CHECKED

DATE	BY
ORIGINAL SURVEY	SURVEYED
NOTE BOOK	PLOTTED
NO.	AREAS CHECKED



END AREA (SF)	STAGE 1	STAGE 2
EXCAVATION =	25.07	3.36
EMBANKMENT =	34.46	42.72
UNSUITABLE =	33.13	19.37

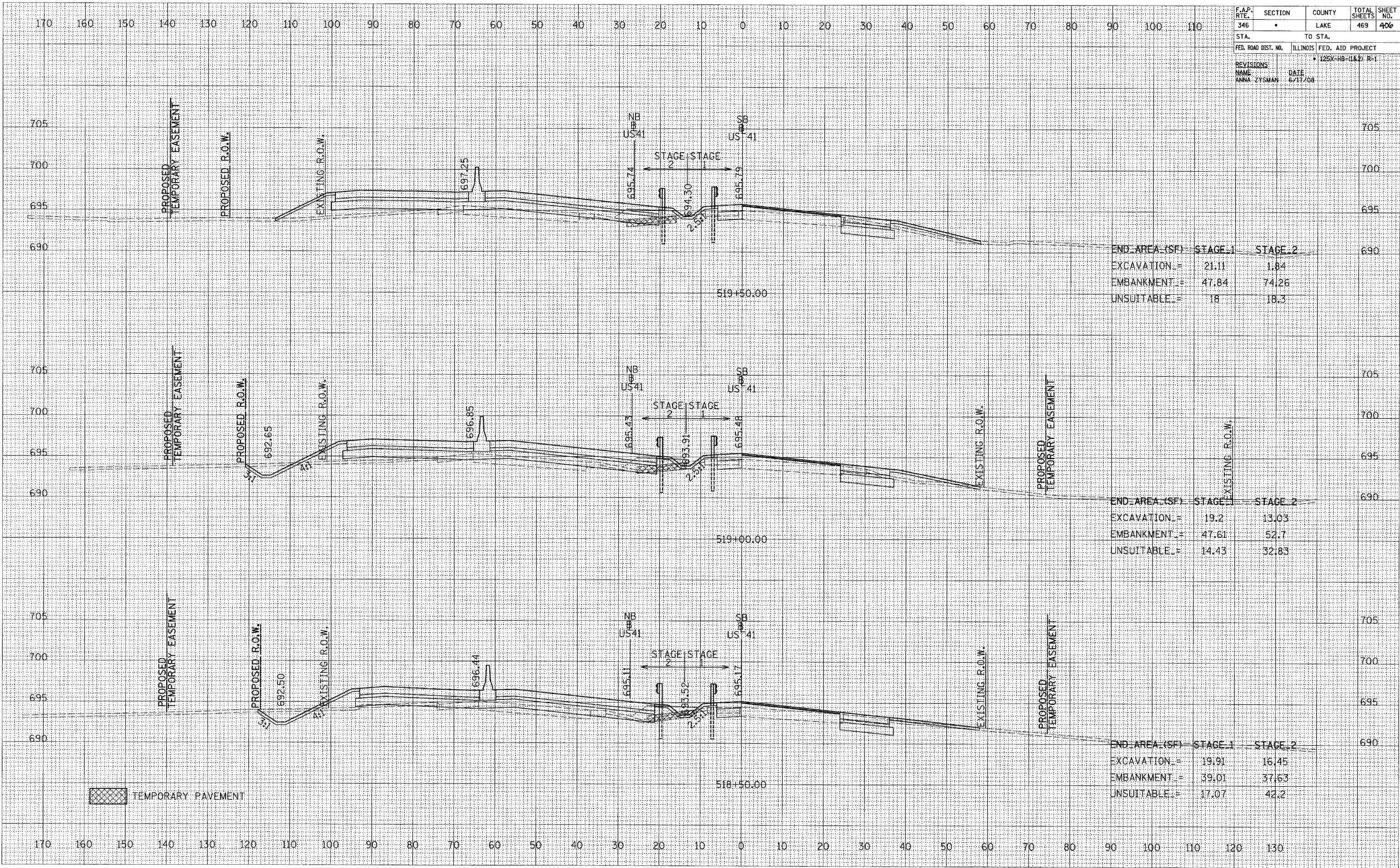
END AREA (SF)	STAGE 1	STAGE 2
EXCAVATION =	20.59	4.23
EMBANKMENT =	36.83	46.08
UNSUITABLE =	3.83	15.97

END AREA (SF)	STAGE 1	STAGE 2
EXCAVATION =	25.62	2.35
EMBANKMENT =	34.62	42.27
UNSUITABLE =	33.8	17.6

F.A.P. RTE.	SECTION	COUNTY	TOTAL SHEETS	SHEET NO.
346	*	LAKE	469	406
STA.	TO STA.			
FED. ROAD DIST. NO.	ILLINOIS	FED. AID PROJECT		
		* 125X-HB-(1&2) R-1		
REVISIONS:		NAME	DATE	
		ANNA ZYSMAN	6/17/08	

DATE	BY
DATE	BY
DATE	BY

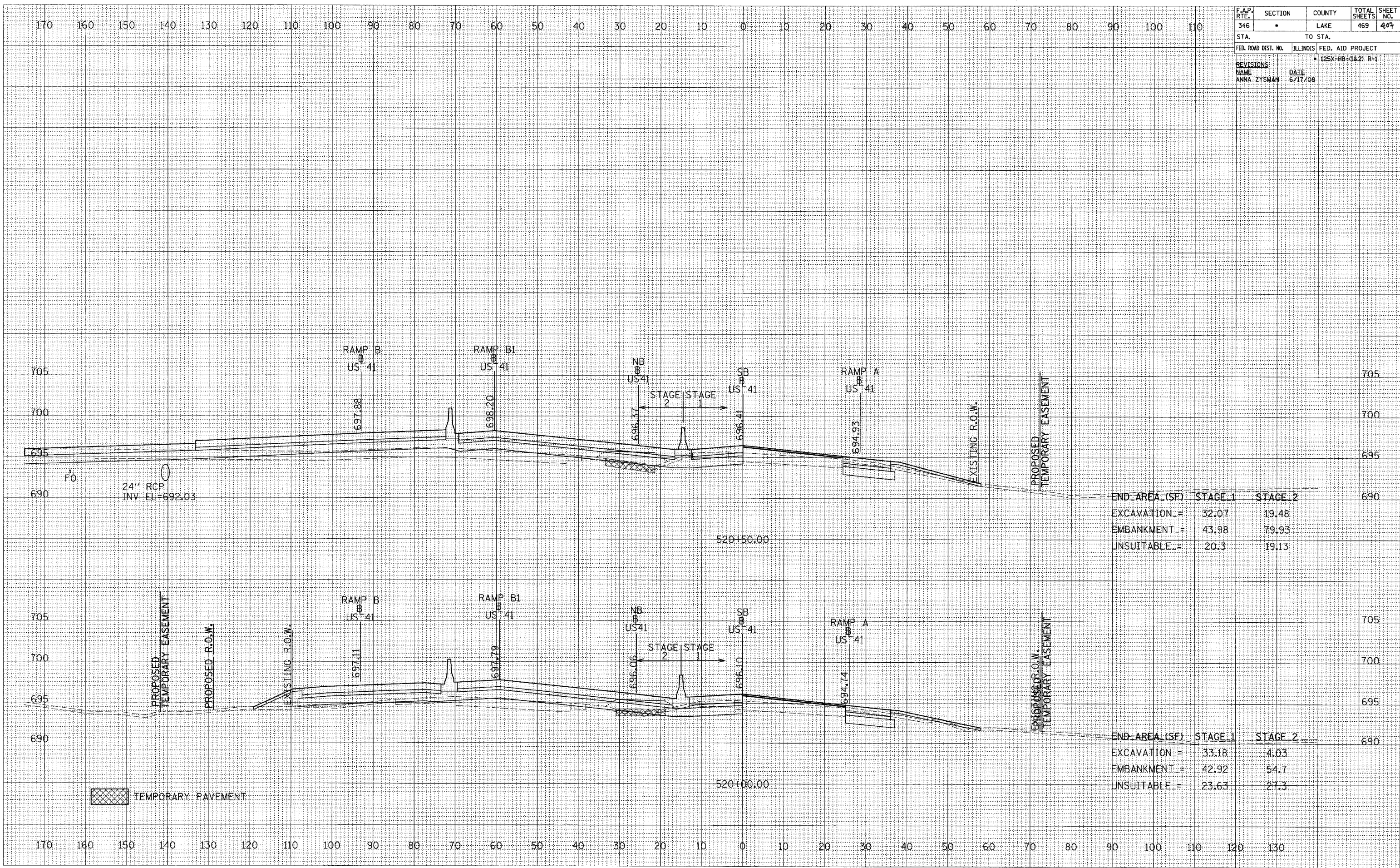
DATE	BY
DATE	BY
DATE	BY



F.A.P. RTE.	SECTION	COUNTY	TOTAL SHEETS	SHEET NO.
346	•	LAKE	469	407
STA.	TO STA.			
FED. ROAD DIST. NO.	ILLINOIS	FED. AID PROJECT		
		• (25X-HB-(1&2) R-1		
REVISIONS				
NAME	DATE			
ANNA ZYSMAN	6/17/08			

DATE	
BY	
ORIGINAL SURVEY	
PLOTTED	
NOTE BOOK	
AREAS CHECKED	
NO.	

DATE	
BY	
ORIGINAL SURVEY	
PLOTTED	
NOTE BOOK	
AREAS CHECKED	
NO.	



END AREA (SF)	STAGE 1	STAGE 2
EXCAVATION	= 32.07	19.48
EMBANKMENT	= 43.98	79.93
UNSUITABLE	= 20.3	19.13

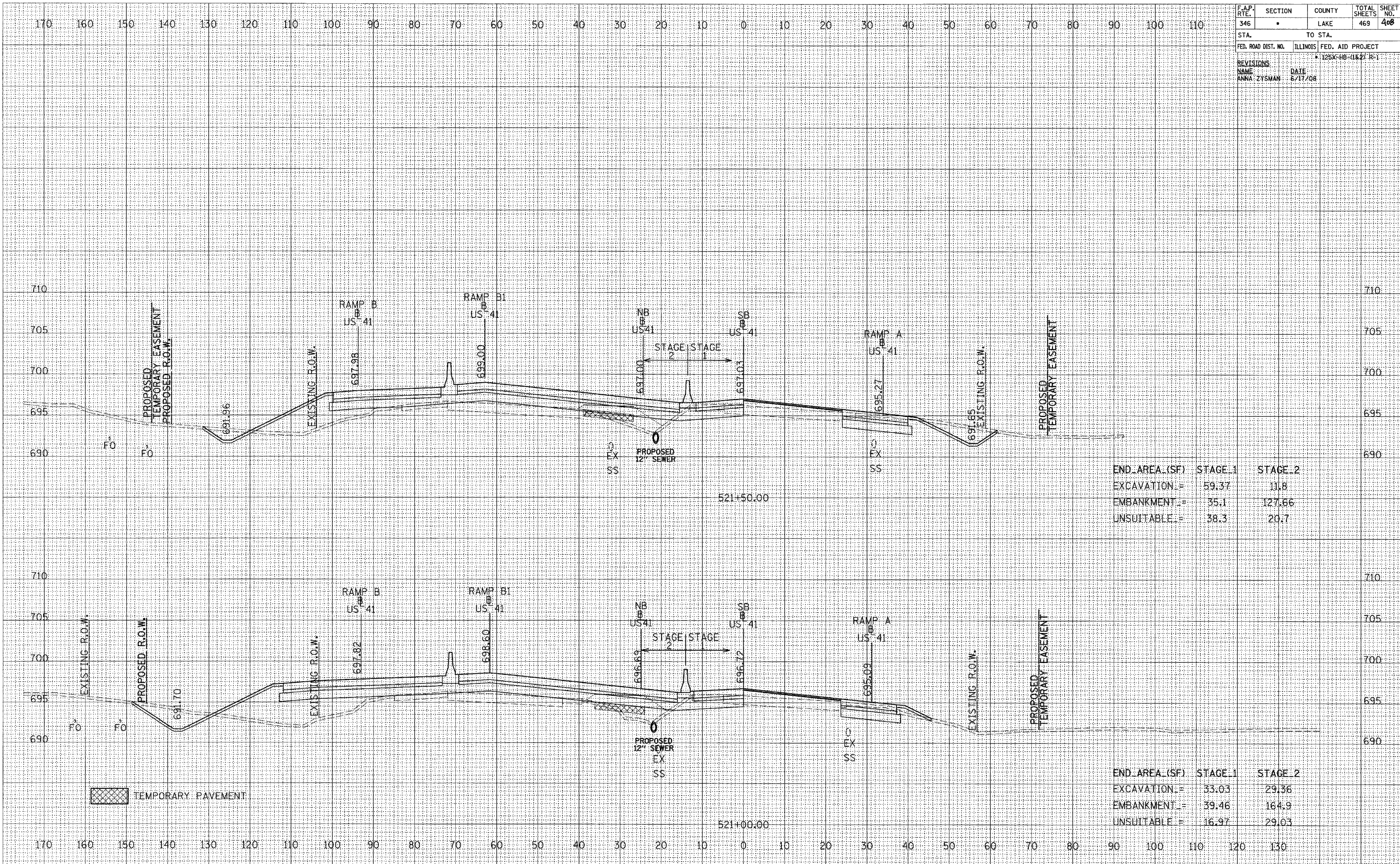
END AREA (SF)	STAGE 1	STAGE 2
EXCAVATION	= 33.18	4.03
EMBANKMENT	= 42.92	54.7
UNSUITABLE	= 23.63	27.3

TEMPORARY PAVEMENT

F.A.P. RTE. 346	SECTION	COUNTY LAKE	TOTAL SHEETS 469	SHEET NO. 408
STA.	TO STA.			
FED. ROAD DIST. NO.	ILLINOIS	FED. AID PROJECT		
REVISIONS				
NAME ANNA ZYSMAN	DATE 6/17/08			

DATE	BY
DATE	BY
DATE	BY
DATE	BY
DATE	BY

DATE	BY
DATE	BY
DATE	BY
DATE	BY
DATE	BY



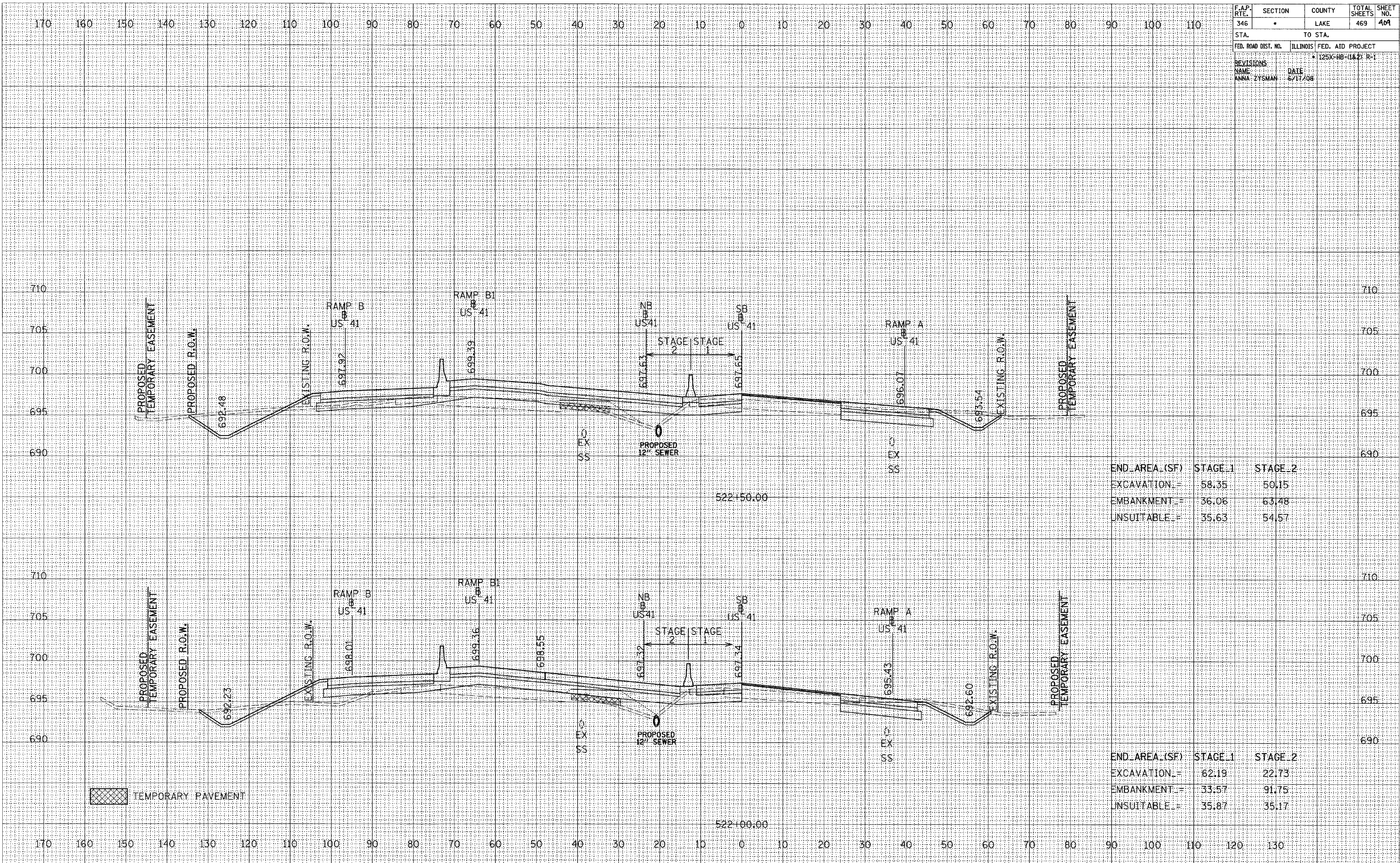
END AREA (SF)	STAGE 1	STAGE 2
EXCAVATION	= 59.37	11.8
EMBANKMENT	= 35.1	127.66
UNSUITABLE	= 38.3	20.7

END AREA (SF)	STAGE 1	STAGE 2
EXCAVATION	= 33.03	29.36
EMBANKMENT	= 39.46	164.9
UNSUITABLE	= 16.97	29.03

F.A.P. RTE.	SECTION	COUNTY	TOTAL SHEETS	SHEET NO.
346	•	LAKE	469	409
STA.		TO STA.		
FED. ROAD DIST. NO.		ILLINOIS FED. AID PROJECT		
		• 125X-HB-(1&2) R-1		
REVISIONS		DATE		
NAME		6/17/98		
ANNA ZYSMAN				

DATE	BY
FINAL SURVEY	SURVEYED
NOTE BOOK NO.	PLOTTED DATE
	AREAS CHECKED

DATE	BY
ORIGINAL SURVEY	SURVEYED
NOTE BOOK NO.	PLOTTED DATE
	AREAS CHECKED



END AREA (SF)	STAGE 1	STAGE 2
EXCAVATION	58.35	50.15
EMBANKMENT	36.06	63.48
UNSUITABLE	35.63	54.57

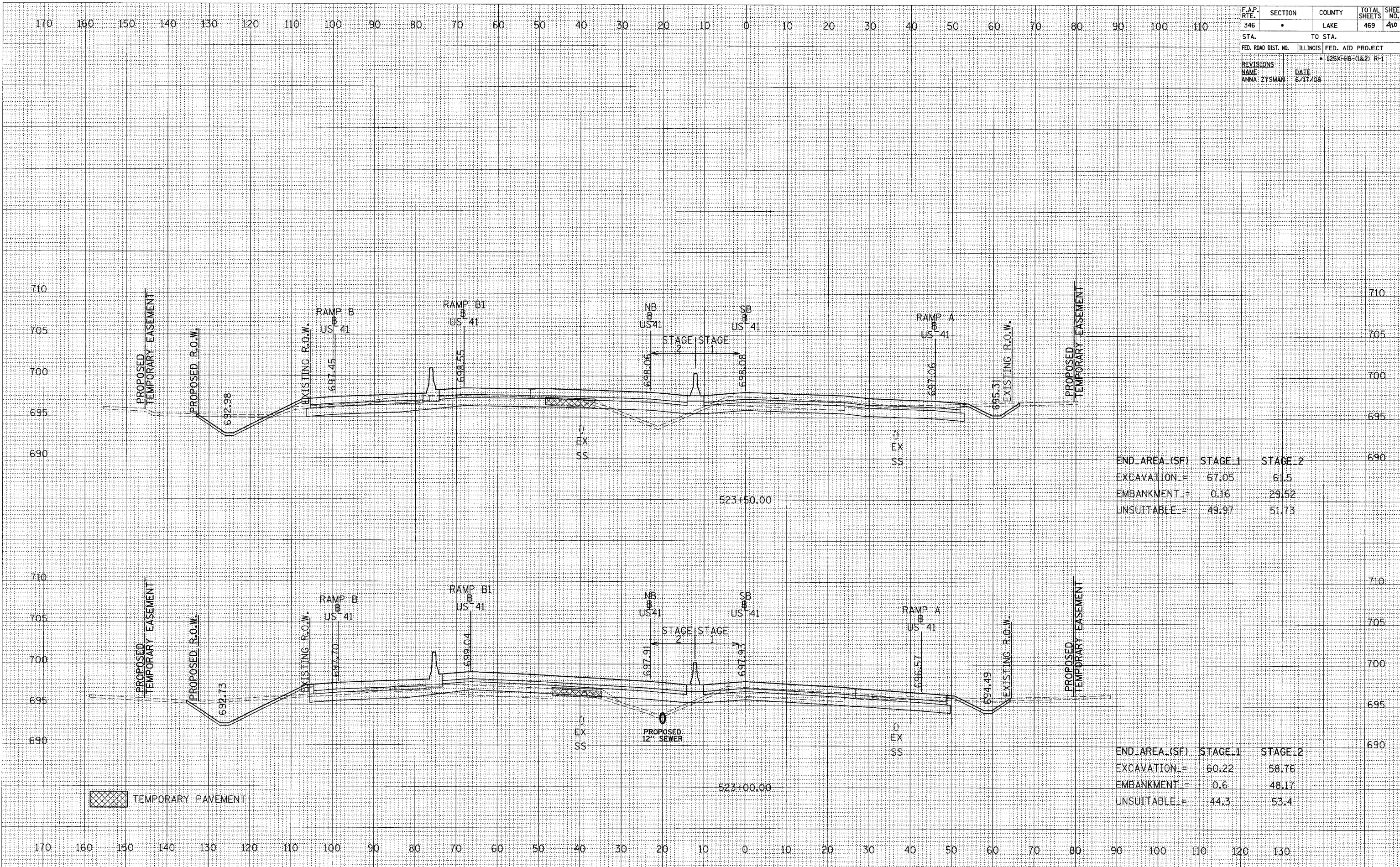
END AREA (SF)	STAGE 1	STAGE 2
EXCAVATION	62.19	22.73
EMBANKMENT	33.57	91.75
UNSUITABLE	35.87	35.17

TEMPORARY PAVEMENT

F.A.P. RTE.	SECTION	COUNTY	TOTAL SHEETS	SHEET NO.
346	•	LAKE	469	410
STA.		TO STA.		
FED. ROAD DIST. NO.	ILLINOIS	FED. AID PROJECT		
		• 125X-HB-(1&2) R-1		
REVISIONS		DATE		
NAME				
ANNA ZYSMAN		6/17/08		

DATE	BY
FINAL SURVEY	
PLOTTED	
NOTE BOOK	
AREAS CHECKED	
NO.	

DATE	BY
ORIGINAL SURVEY	
PLOTTED	
NOTE BOOK	
AREAS CHECKED	
NO.	



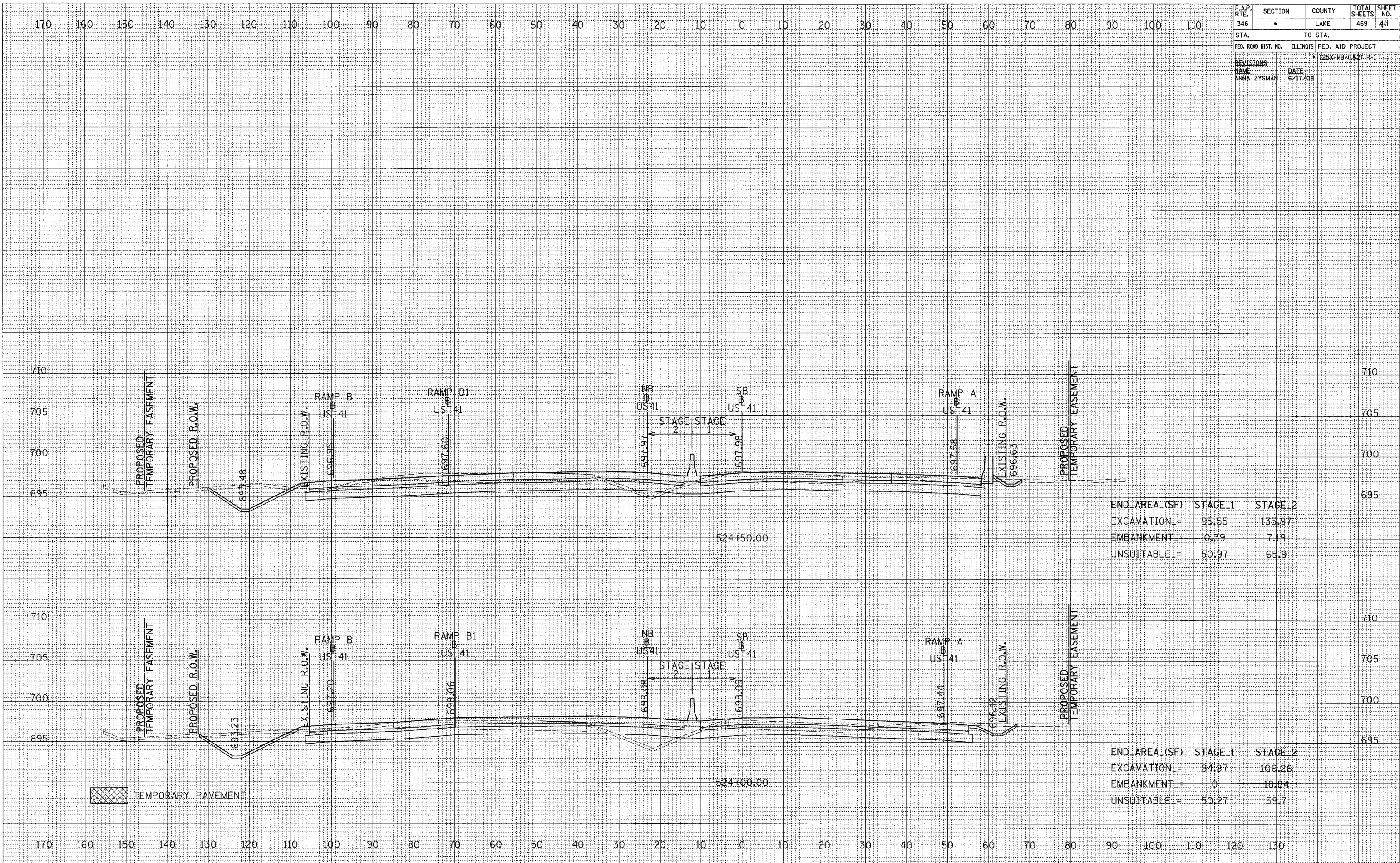
END AREA (SF)	STAGE 1	STAGE 2
EXCAVATION =	67.05	61.5
EMBANKMENT =	0.16	29.52
UNSUITABLE =	49.97	51.73

END AREA (SF)	STAGE 1	STAGE 2
EXCAVATION =	60.22	58.76
EMBANKMENT =	0.6	48.17
UNSUITABLE =	44.3	53.4

F.A.P. RTE. 346	SECTION	COUNTY LAKE	TOTAL SHEETS 469	SHEET NO. 411
STA.		TO STA.		
FED. ROAD DIST. NO.		ILLINOIS FED. AID PROJECT		
		• 125X-HB-(1&2) R-1		
REVISIONS		DATE		
NAME ANNA ZYSMAN		6/17/08		

FINAL SURVEY	DATE
BY	
STARTED	
PLOTTED	
NOTE BOOK	
AREAS CHECKED	

ORIGINAL SURVEY	DATE
BY	
STARTED	
PLOTTED	
NOTE BOOK	
AREAS CHECKED	

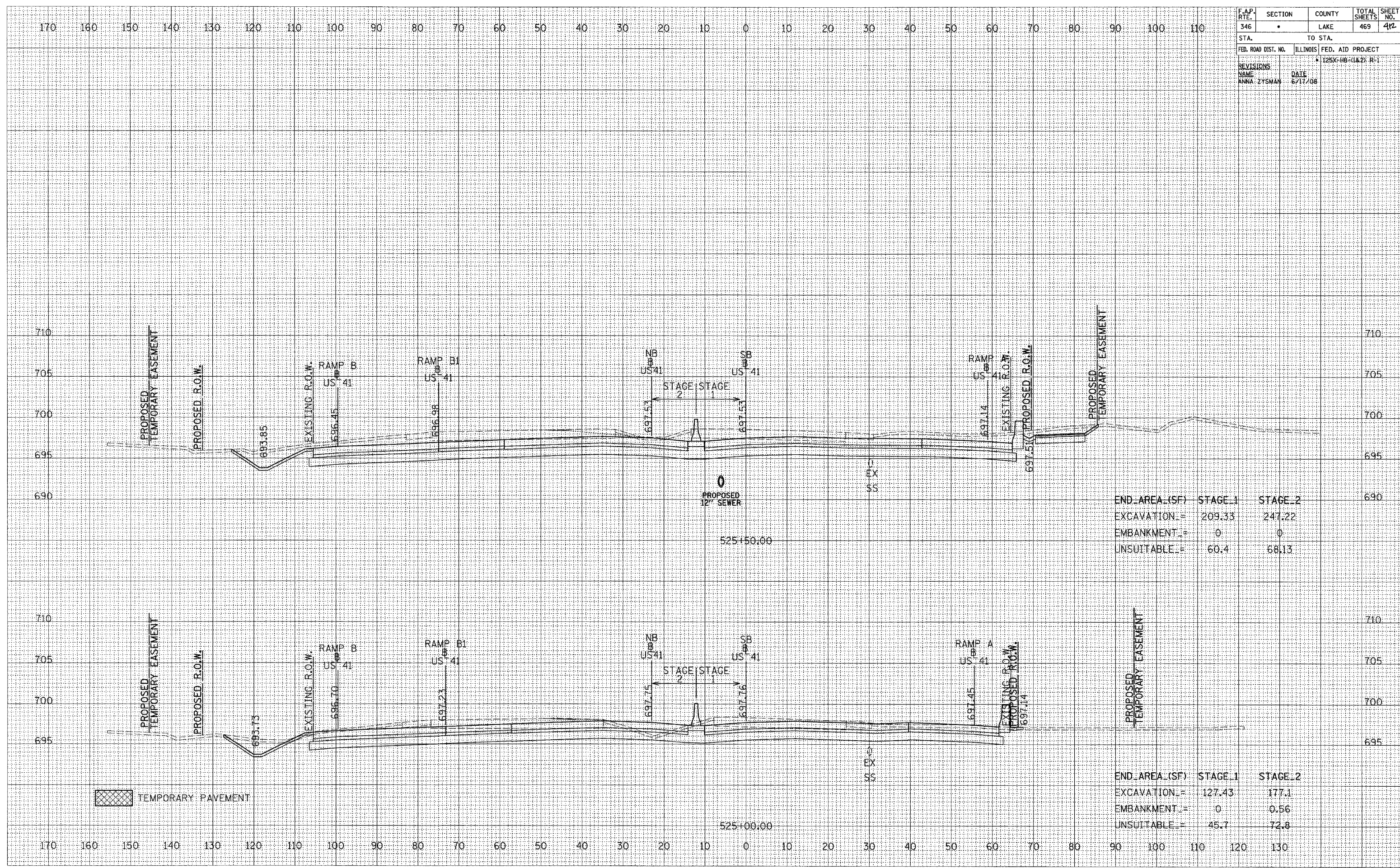


END AREA (SF)	STAGE 1	STAGE 2
EXCAVATION =	95.55	135.97
EMBANKMENT =	0.39	7.19
UNSUITABLE =	50.97	65.9

END AREA (SF)	STAGE 1	STAGE 2
EXCAVATION =	84.87	106.26
EMBANKMENT =	0	18.84
UNSUITABLE =	50.27	59.7

DATE	
BY	
FINAL SURVEY	
SURVEY	
NOTE BOOK	
TEMPLATE	
AREAS CHECKED	
NO.	

DATE	
BY	
ORIGINAL SURVEY	
SURVEY	
NOTE BOOK	
TEMPLATE	
AREAS CHECKED	
NO.	



F.A.P. RTE.	SECTION	COUNTY	TOTAL SHEETS	SHEET NO.
346	•	LAKE	469	412
STA.		TO STA.		
FED. ROAD DIST. NO.		ILLINOIS	FED. AID PROJECT	
			125X-HB-(1&2)-R-1	
REVISIONS		DATE		
NAME		ANNNA ZYSMAN		
		6/17/08		

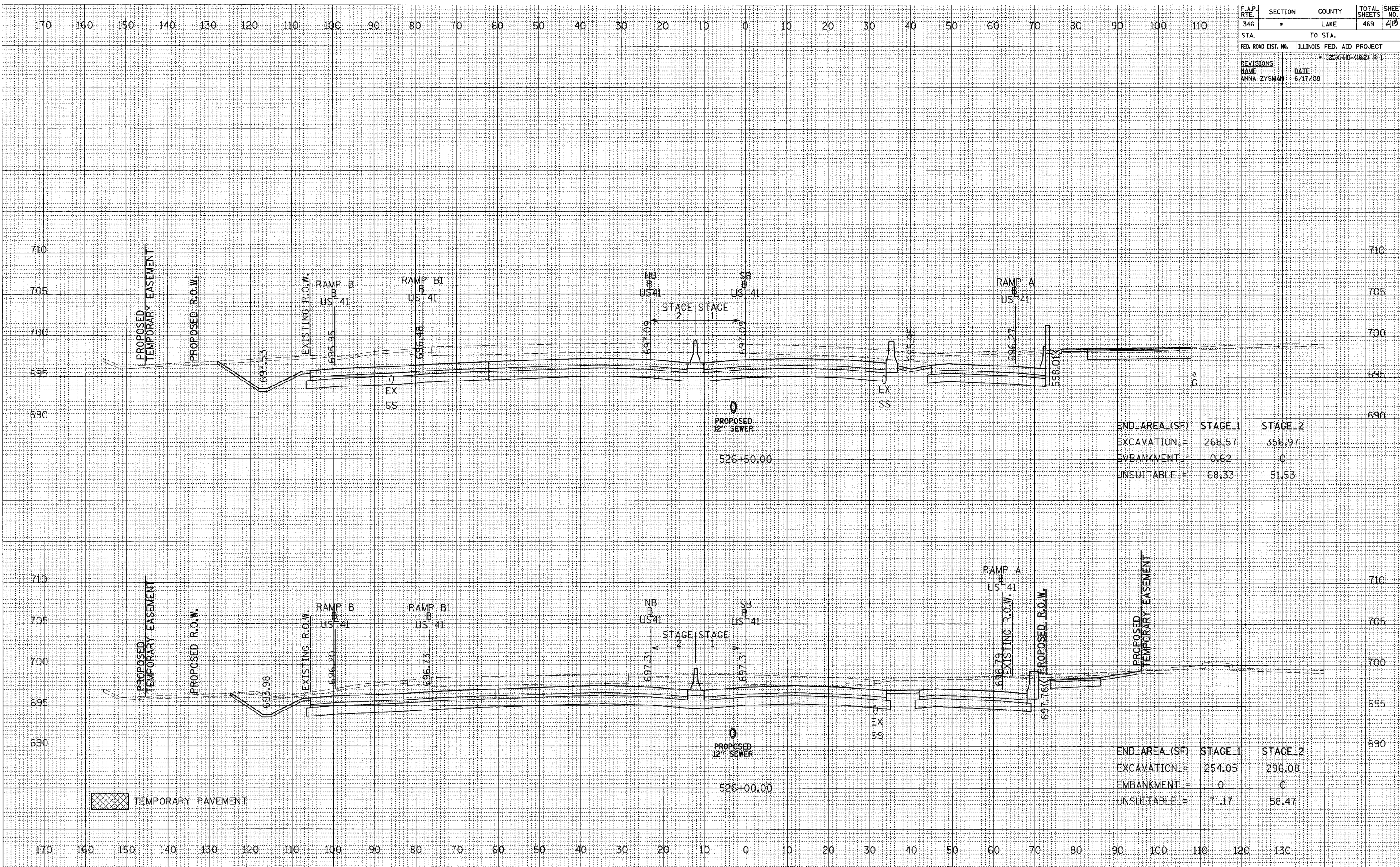
END AREA (SF)	STAGE 1	STAGE 2
EXCAVATION	= 209.33	247.22
EMBANKMENT	= 0	0
UNSUITABLE	= 60.4	68.13

END AREA (SF)	STAGE 1	STAGE 2
EXCAVATION	= 127.43	177.1
EMBANKMENT	= 0	0.56
UNSUITABLE	= 45.7	72.8

F.A.P. RTE.	SECTION	COUNTY	TOTAL SHEETS	SHEET NO.
346	•	LAKE	469	418
STA.	TO STA.			
FED. ROAD DIST. NO.	ILLINOIS	FED. AID PROJECT		
		• 125X-HB-(1&2) R-1		
REVISIONS	DATE			
NAME	ANNA ZYSMAN			
	6/17/08			

DATE	
BY	
FINAL SURVEY	SURVEYED
PLOTTED	
NOTE BOOK	
NO.	
AREAS CHECKED	

DATE	
BY	
ORIGINAL SURVEY	SURVEYED
PLOTTED	
NOTE BOOK	
NO.	
AREAS CHECKED	



END_AREA_(SF)	STAGE_1	STAGE_2
EXCAVATION =	268.57	356.97
EMBANKMENT =	0.62	0
UNSUITABLE =	68.33	51.53

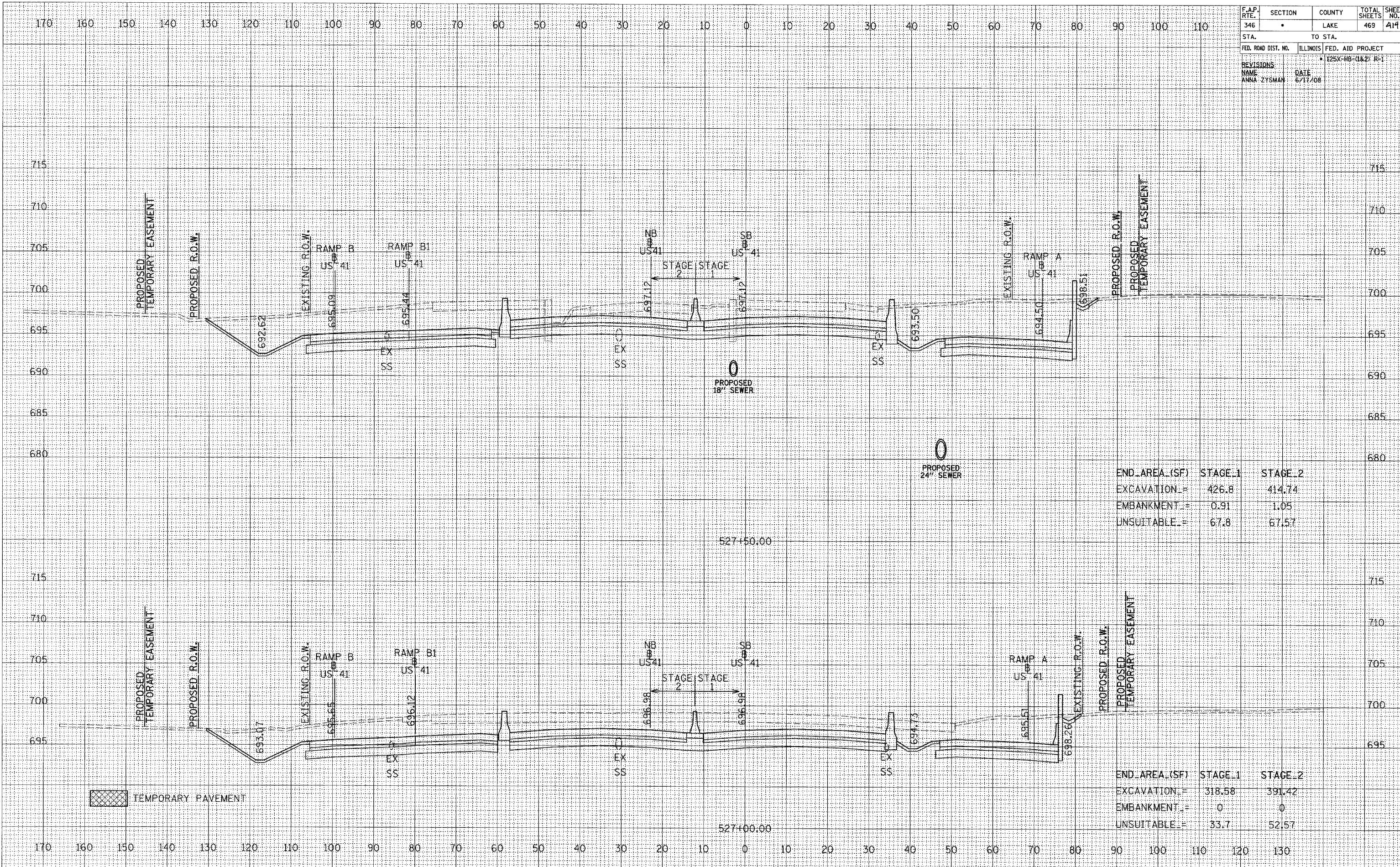
END_AREA_(SF)	STAGE_1	STAGE_2
EXCAVATION =	254.05	296.08
EMBANKMENT =	0	0
UNSUITABLE =	71.17	58.47

TEMPORARY PAVEMENT

F.A.P. RTE.	SECTION	COUNTY	TOTAL SHEETS	SHEET NO.
346	•	LAKE	469	414
STA.		TO STA.		
FED. ROAD DIST. NO.	ILLINOIS	FED. AID PROJECT		
		• 125X-HB-(1&2) R-1		
REVISIONS		DATE		
NAME	DATE			
ANNA ZYSMAN	6/17/08			

BY	DATE
FINAL SURVEY	PLOTTED
NOTE BOOK	DATE
AREAS CHECKED	
NO.	

BY	DATE
ORIGINAL SURVEY	PLOTTED
NOTE BOOK	DATE
AREAS CHECKED	
NO.	



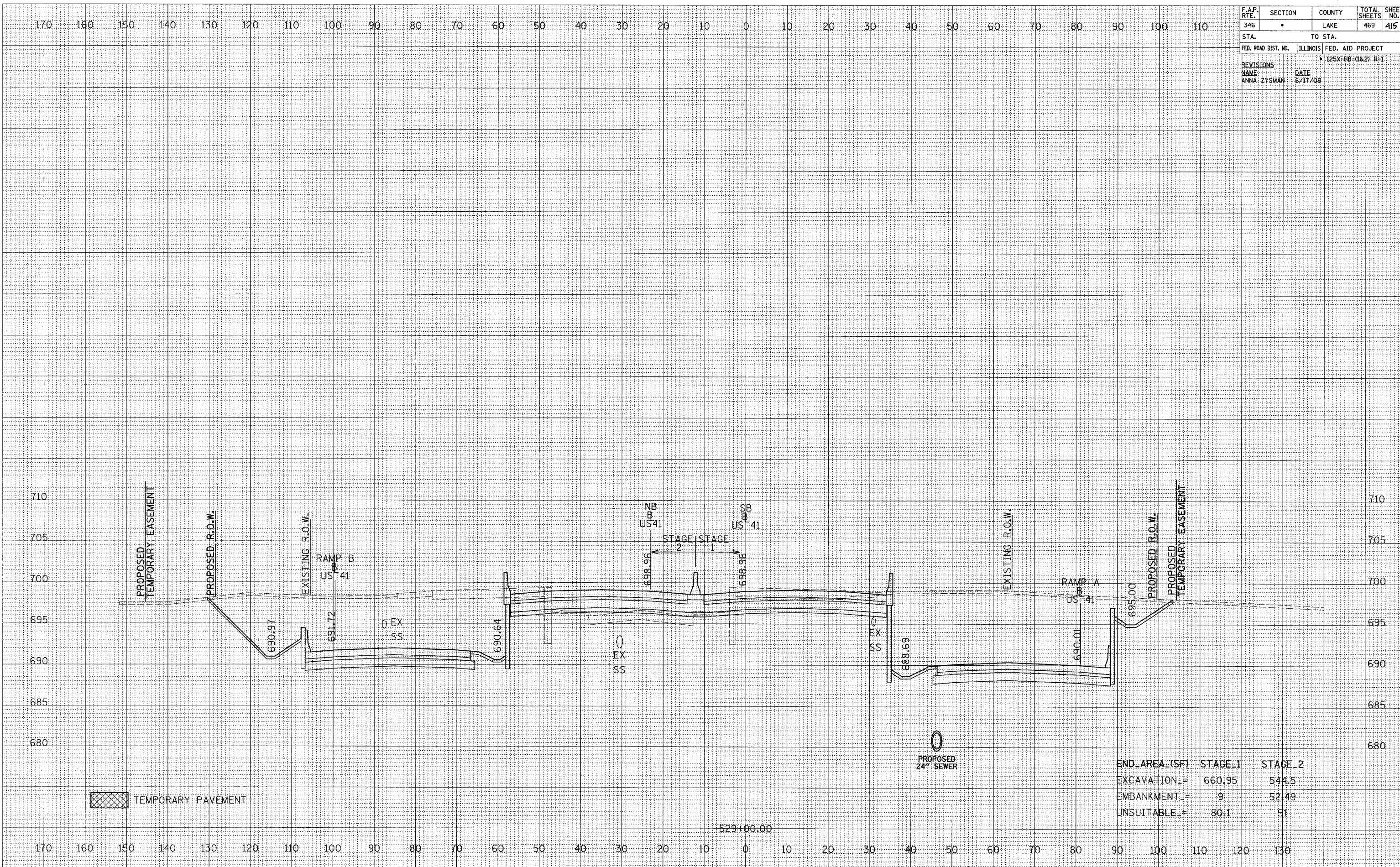
END AREA (SF)	STAGE 1	STAGE 2
EXCAVATION	426.8	414.74
EMBANKMENT	0.91	1.05
UNSUITABLE	67.8	67.57

END AREA (SF)	STAGE 1	STAGE 2
EXCAVATION	318.58	391.42
EMBANKMENT	0	0
UNSUITABLE	33.7	52.57

F.A.P. RTE. 346	SECTION •	COUNTY LAKE	TOTAL SHEETS 469	SHEET NO. 415
STA.		TO STA.		
FED. ROAD DIST. NO.	ILLINOIS	FED. AID PROJECT		
REVISIONS		• 125X-HB-(1&2) R-1		
NAME ANNA ZYSMAN	DATE 6/17/08			

DATE	BY
NO.	NO.
AREAS CHECKED	AREAS CHECKED
PLOTTED DATE	PLOTTED DATE
NOTE BOOK	NOTE BOOK
SURVEY	SURVEY
FINAL	FINAL

DATE	BY
NO.	NO.
AREAS CHECKED	AREAS CHECKED
PLOTTED DATE	PLOTTED DATE
NOTE BOOK	NOTE BOOK
SURVEY	SURVEY
ORIGINAL	ORIGINAL



TEMPORARY PAVEMENT

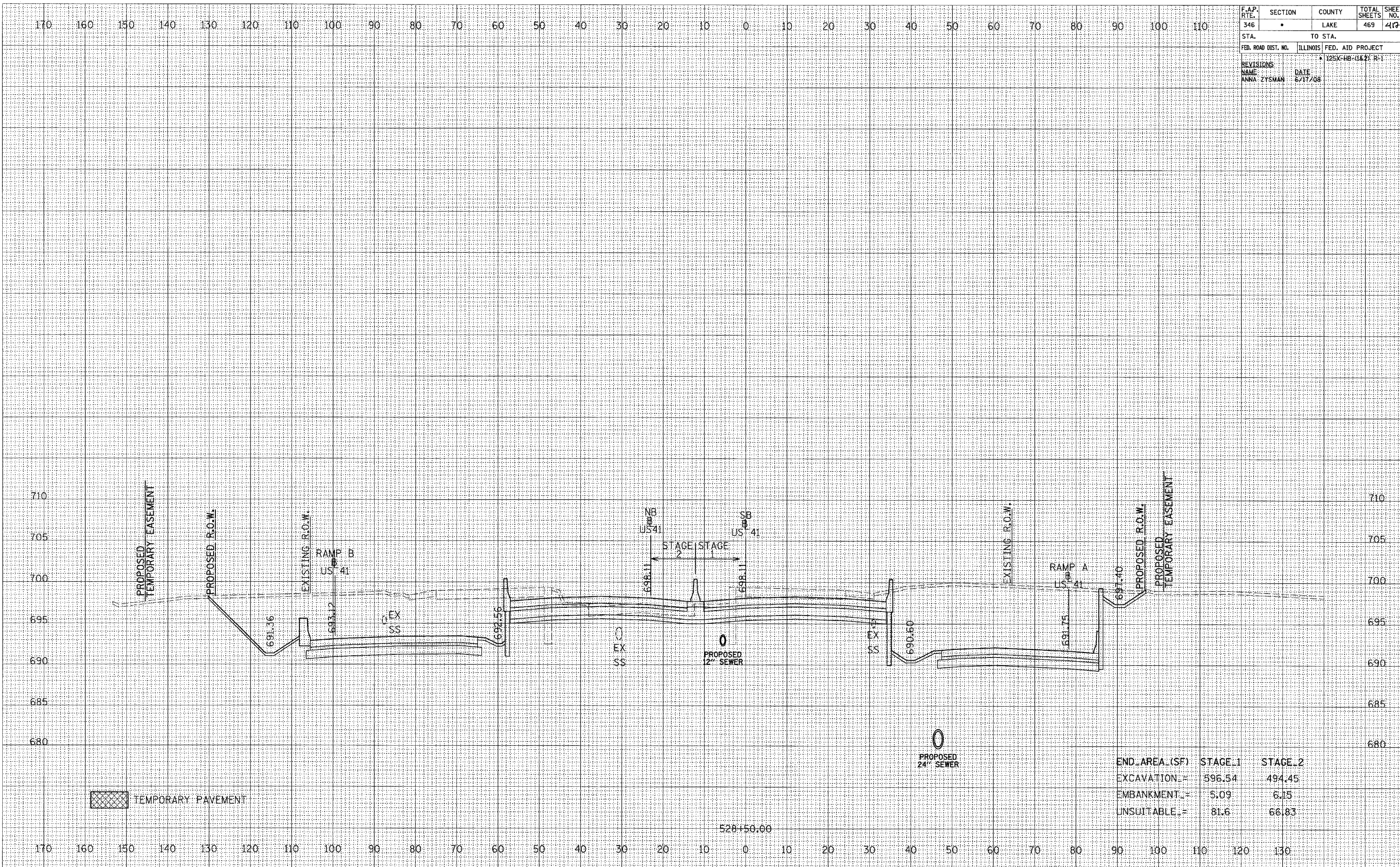
END AREA (SF)	STAGE 1	STAGE 2
EXCAVATION	= 660.95	544.5
EMBANKMENT	= 9	52.49
UNSUITABLE	= 80.1	51

529+00.00

F.A.P. RTE.	SECTION	COUNTY	TOTAL SHEETS	SHEET NO.
346		LAKE	469	417
STA.	TO STA.			
FED. ROAD DIST. NO.	ILLINOIS	FED. AID PROJECT		
		125X-HB-(1&2) R-1		
REVISIONS		DATE		
NAME	ANNA ZYSMAN	6/17/08		

DATE	BY
FINAL SURVEY	SURVEYED
NOTE BOOK	PLOTTED
NO.	AREAS CHECKED

DATE	BY
ORIGINAL SURVEY	SURVEYED
NOTE BOOK	PLOTTED
NO.	AREAS CHECKED



TEMPORARY PAVEMENT

END AREA (SF)	STAGE_1	STAGE_2
EXCAVATION	596.54	494.45
EMBANKMENT	5.09	6.15
UNSUITABLE	81.6	66.83

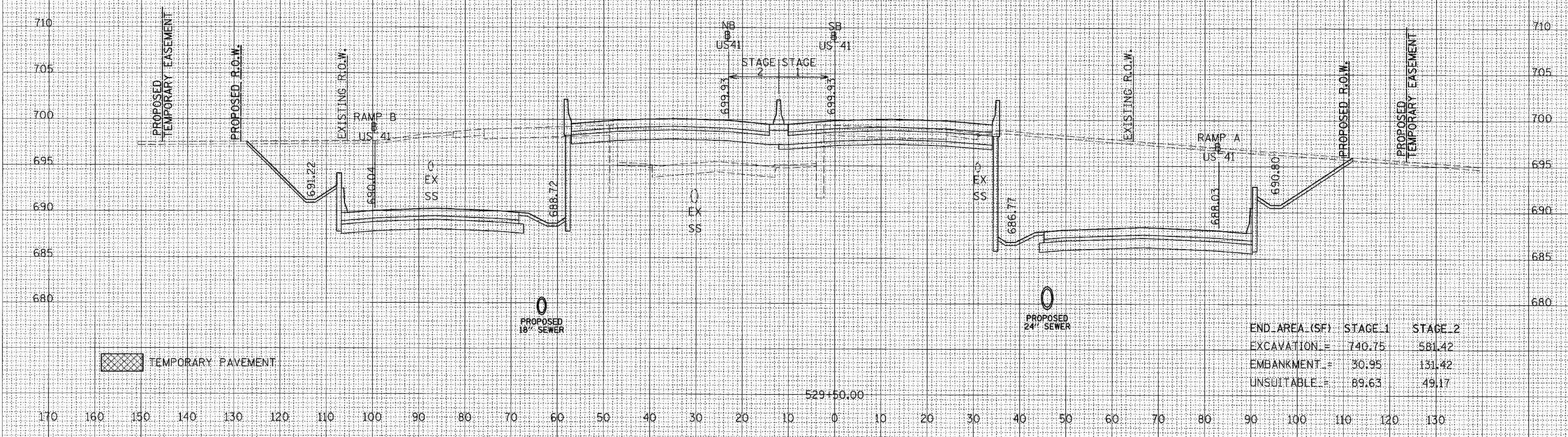
528+50.00

170 160 150 140 130 120 110 100 90 80 70 60 50 40 30 20 10 0 10 20 30 40 50 60 70 80 90 100 110

F.A.P. RTE.	SECTION	COUNTY	TOTAL SHEETS	SHEET NO.
346	•	LAKE	469	410
STA.	TO STA.			
FED. ROAD DIST. NO.	ILLINOIS	FED. AID PROJECT		
		• (25X-HB-(1&2) R-1		
REVISIONS:		DATE		
NAME: ANNA ZYSMAN		6/17/08		

DATE	BY
DATE	BY
DATE	BY
DATE	BY
DATE	BY

DATE	BY
DATE	BY
DATE	BY
DATE	BY
DATE	BY



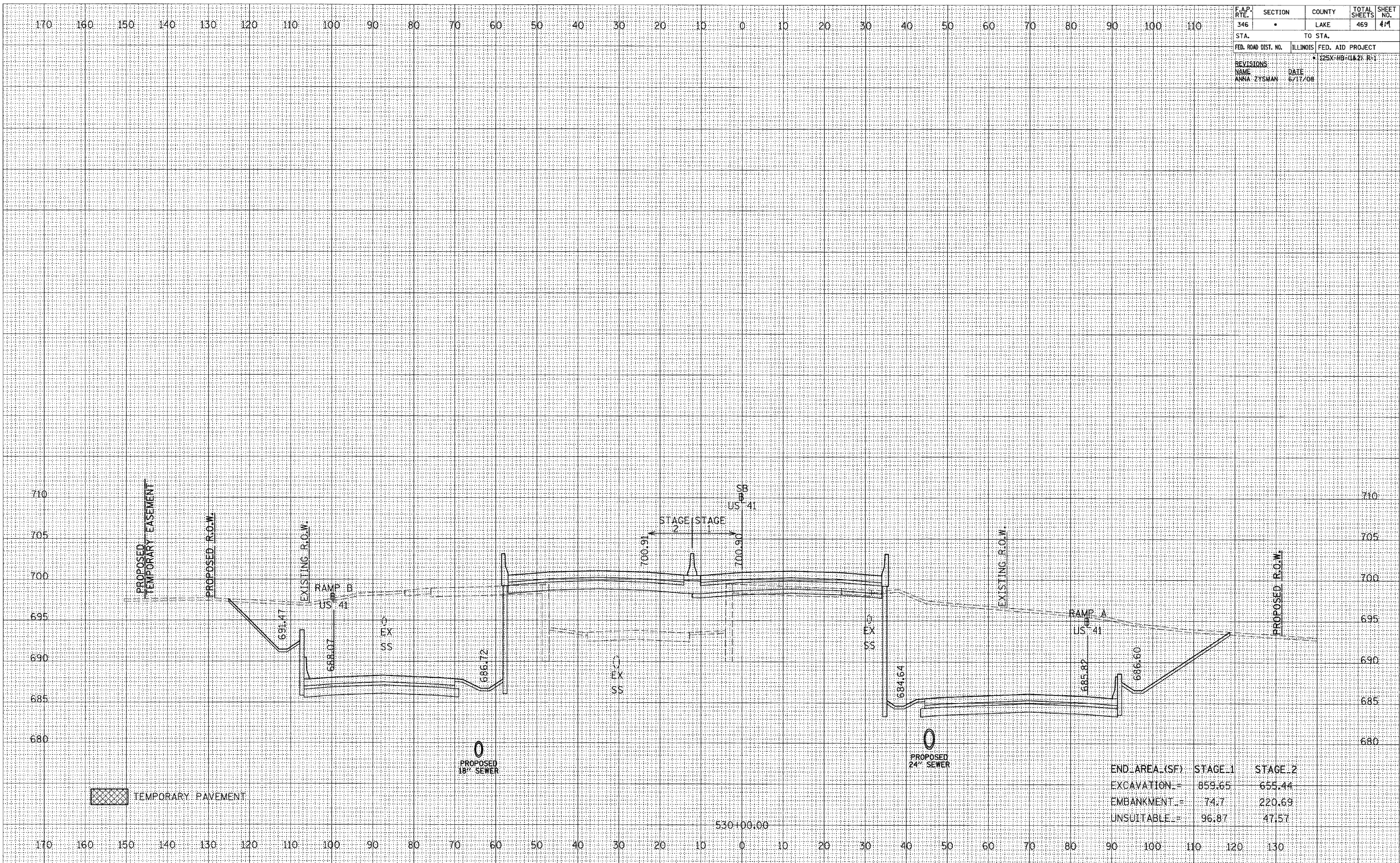
END AREA (SF)	STAGE 1	STAGE 2
EXCAVATION =	740.75	581.42
EMBANKMENT =	30.95	131.42
UNSUITABLE =	89.63	49.17

529+50.00

F.A.P. RTE.	SECTION	COUNTY	TOTAL SHEETS	SHEET NO.
346		LAKE	469	419
STA.	TO STA.			
FED. ROAD DIST. NO.	ILLINOIS	FED. AID PROJECT		
		• 125X-HB-(U&Z) R-1		
REVISIONS		DATE		
NAME	ANNA ZYSMAN	DATE	6/17/08	

DATE	BY
FINAL SURVEY	SURVEYED
NOTE BOOK	PLOTTED
NO.	AREAS CHECKED

DATE	BY
ORIGINAL SURVEY	SURVEYED
NOTE BOOK	PLOTTED
NO.	AREAS CHECKED

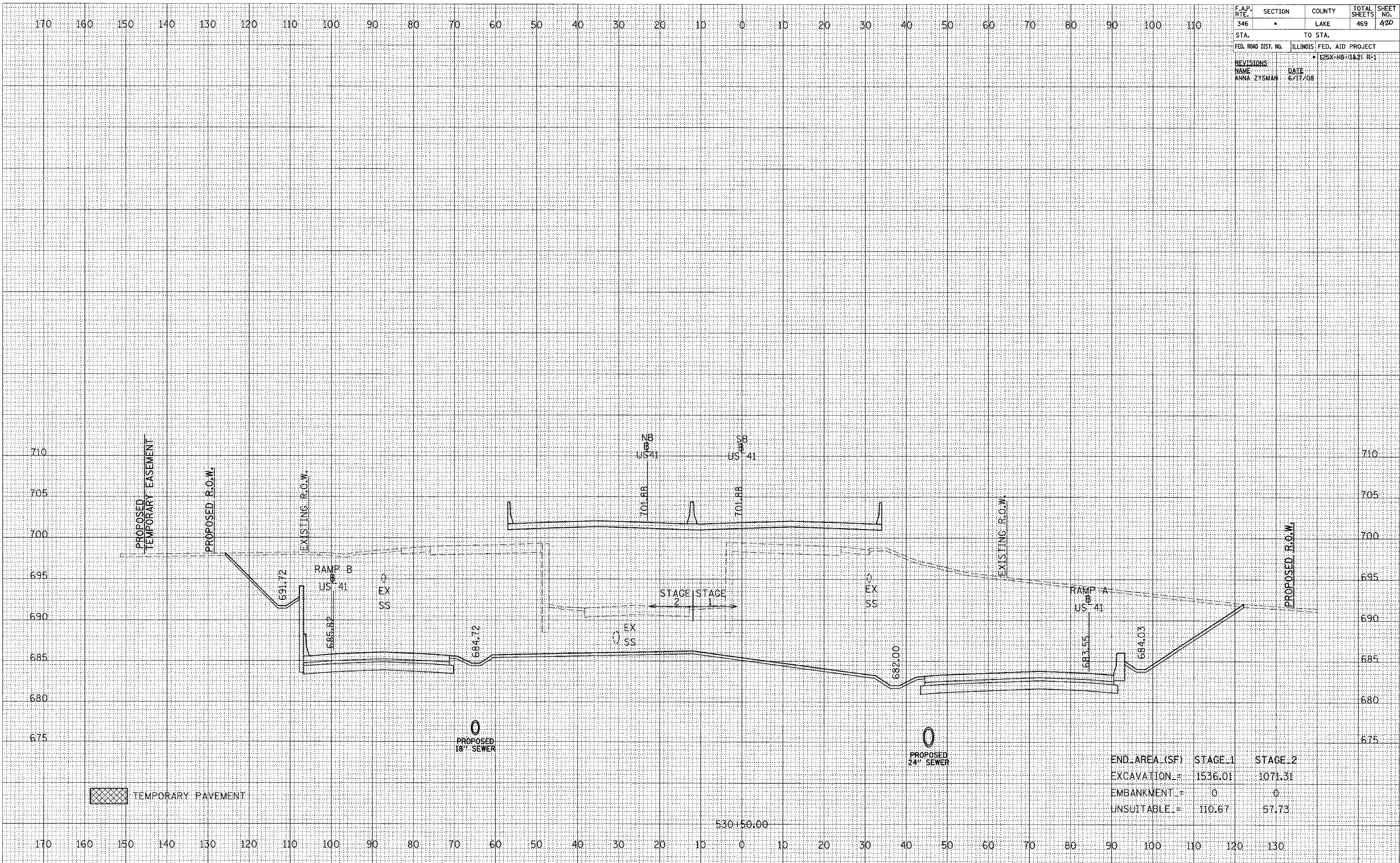


END AREA (SF)	STAGE 1	STAGE 2
EXCAVATION	859.65	655.44
EMBANKMENT	74.7	220.69
UNSUITABLE	96.87	47.57

F.A.P. RTE.	SECTION	COUNTY	TOTAL SHEETS	SHEET NO.
346	•	LAKE	469	420
STA.		TO STA.		
FED. ROAD DIST. NO.		ILLINOIS FED. AID PROJECT		
		• 125X-HB-(1&2) R-1		
REVISIONS				
NAME	DATE			
ANNA ZYSMAN	6/17/98			

DATE	BY
ORIGINAL SURVEY	SURVEYED
NOTE BOOK NO.	PLOTTED DATE
	AREAS CHECKED

DATE	BY
ORIGINAL SURVEY	SURVEYED
NOTE BOOK NO.	PLOTTED DATE
	AREAS CHECKED



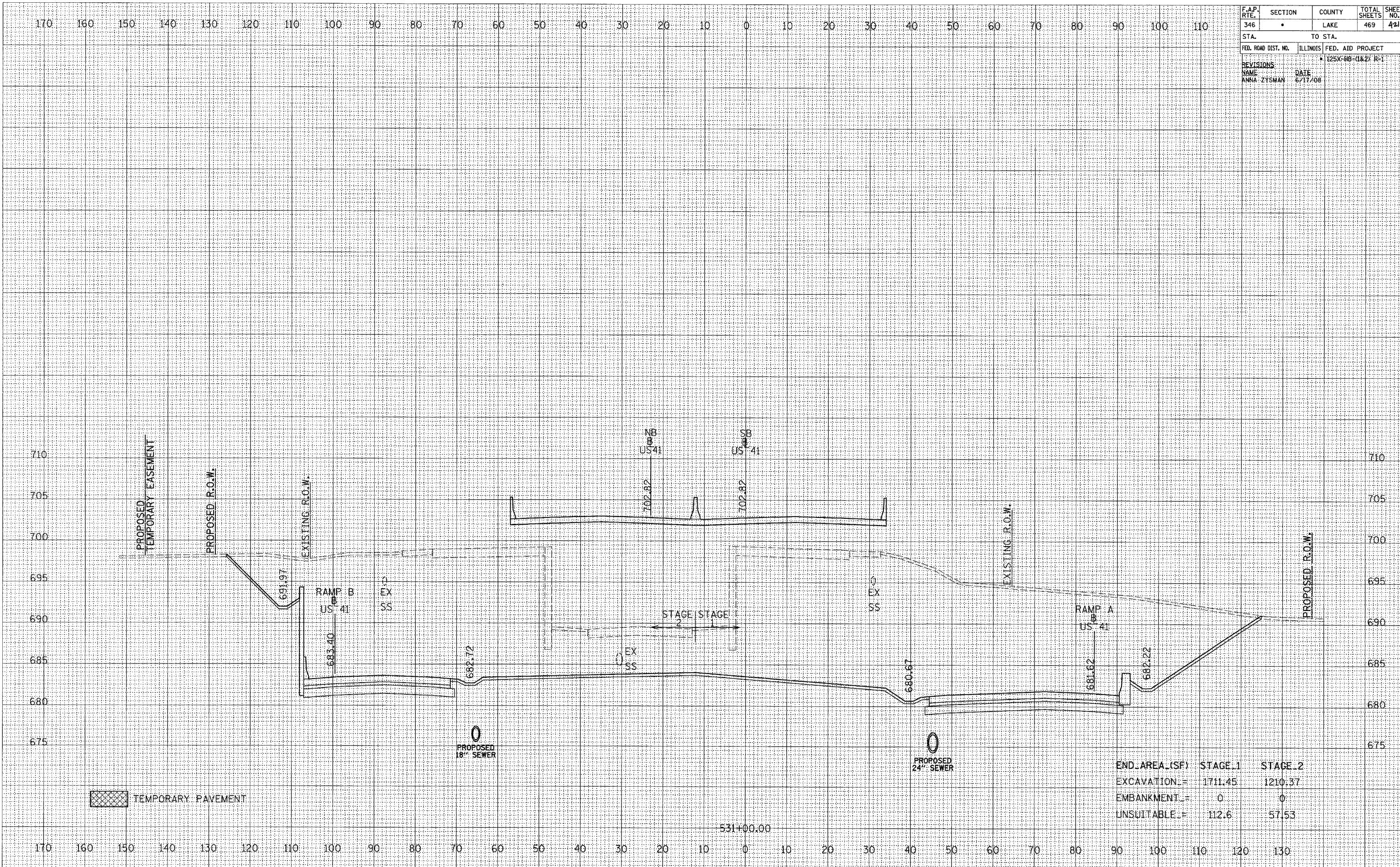
END AREA (SF)	STAGE 1	STAGE 2
EXCAVATION =	1536.01	1071.31
EMBANKMENT =	0	0
UNSUITABLE =	110.67	57.73

530 150.00

F.A.P. RTE. 346	SECTION *	COUNTY LAKE	TOTAL SHEETS 469	SHEET NO. 421
STA.		TO STA.		
FED. ROAD DIST. NO.	ILLINOIS	FED. AID PROJECT		
		* 125X-HB-(1&2) R-1		
REVISIONS		DATE		
NAME ANNA ZYSMAN		6/17/08		

DATE	BY
FINAL SURVEY	SURVEYED
NOTE BOOK	PLOTTED
NO.	AREAS CHECKED

DATE	BY
ORIGINAL SURVEY	SURVEYED
NOTE BOOK	PLOTTED
NO.	AREAS CHECKED



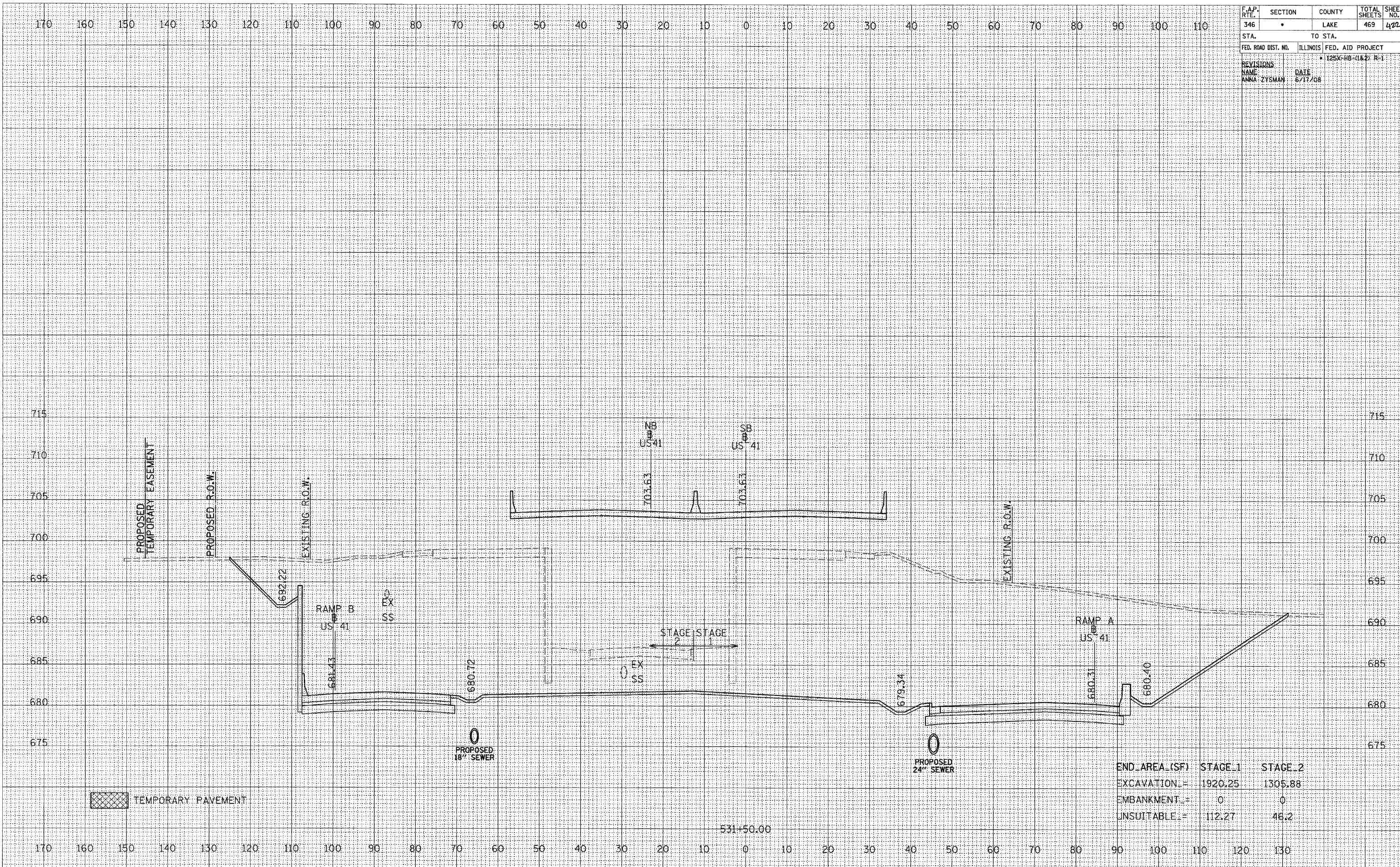
TEMPORARY PAVEMENT

END AREA (SF)	STAGE 1	STAGE 2
EXCAVATION	1711.45	1210.37
EMBANKMENT	0	0
UNSUITABLE	112.6	57.53

F.A.P. RTE.	SECTION	COUNTY	TOTAL SHEETS	SHEET NO.
346		LAKE	469	422
STA.		TO STA.		
FED. ROAD DIST. NO.		ILLINOIS FED. AID PROJECT		
		• 125X-HB-(1&2) R-1		
REVISIONS		DATE		
NAME		6/17/08		
ANNA ZYSMAN				

DATE	BY
FINAL SURVEY	SURVEYED
NOTE BOOK	PLOTTED
NO.	AREAS CHECKED

DATE	BY
ORIGINAL SURVEY	SURVEYED
NOTE BOOK	PLOTTED
NO.	AREAS CHECKED



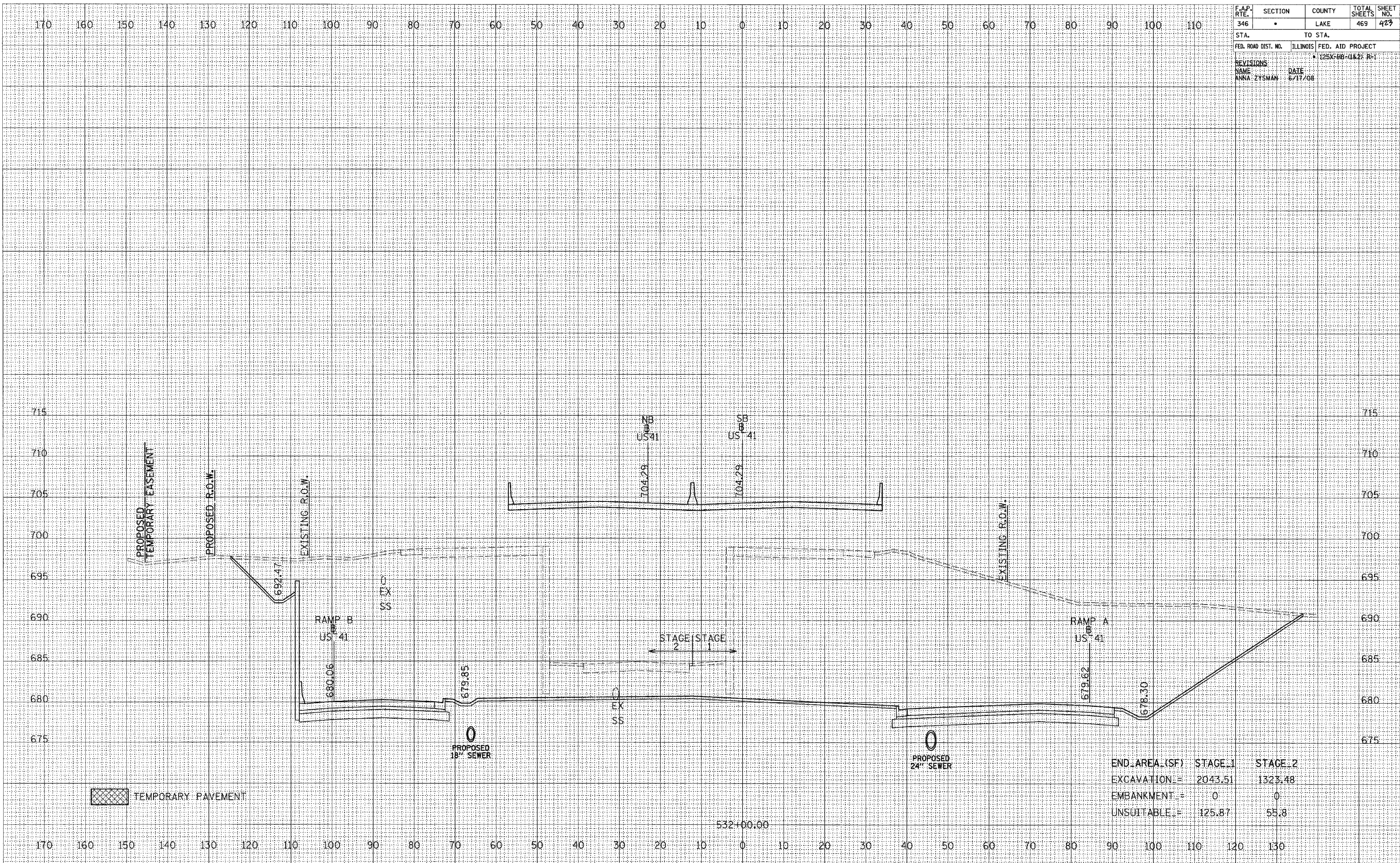
	STAGE_1	STAGE_2
END_AREA_(SF)		
EXCAVATION_	1920.25	1305.88
EMBANKMENT_	0	0
UNSUITABLE_	112.27	46.2

531+50.00

F.A.P. RTE.	SECTION	COUNTY	TOTAL SHEETS	SHEET NO.
346	•	LAKE	469	429
STA.	TO STA.			
FED. ROAD DIST. NO.	ILLINOIS	FED. AID PROJECT		
		• 125X-HB-11&21 R-1		
REVISIONS		DATE		
NAME ANNA ZYSMAN		6/17/08		

DATE	BY
FINAL SURVEY	SURVEYED
NOTE BOOK	PLOTTED
NO.	AREAS CHECKED

DATE	BY
ORIGINAL SURVEY	SURVEYED
NOTE BOOK	PLOTTED
NO.	AREAS CHECKED

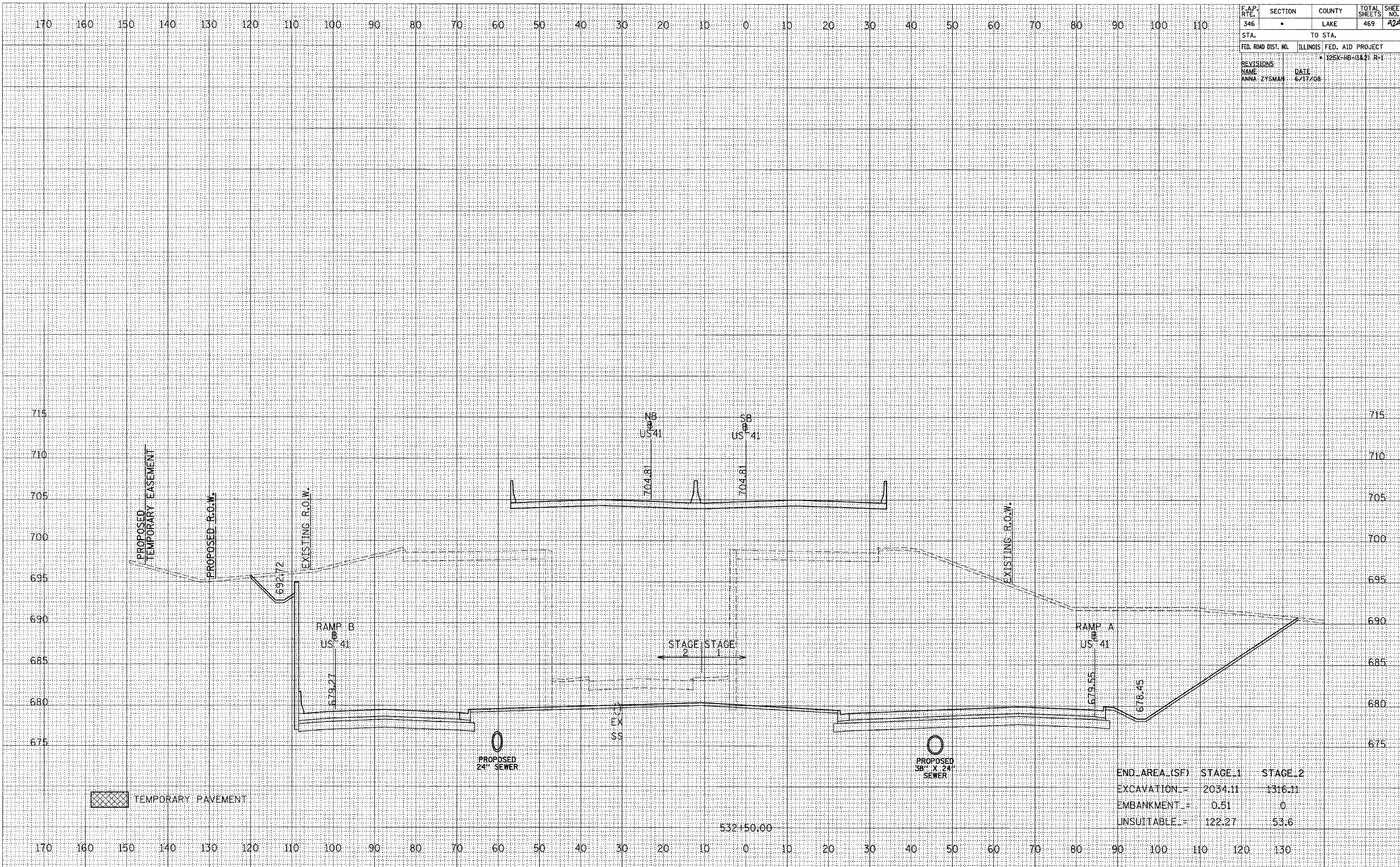


END AREA (SF)	STAGE 1	STAGE 2
EXCAVATION =	2043.51	1323.48
EMBANKMENT =	0	0
UNSUITABLE =	125.87	55.8

F.A.P. RTE.	SECTION	COUNTY	TOTAL SHEETS	SHEET NO.
346	•	LAKE	469	42A
STA.		TO STA.		
FED. ROAD DIST. NO.		ILLINOIS FED. AID PROJECT		
		• 125X-HB-(1&2) R-1		
REVISIONS		DATE		
NAME		6/17/08		
ANNA ZYSMAN				

FINAL SURVEY	DATE
SURVEYED	
PLOTTED	
NOTE BOOK	
AREAS CHECKED	
NO.	

ORIGINAL SURVEY	DATE
SURVEYED	
PLOTTED	
NOTE BOOK	
AREAS CHECKED	
NO.	



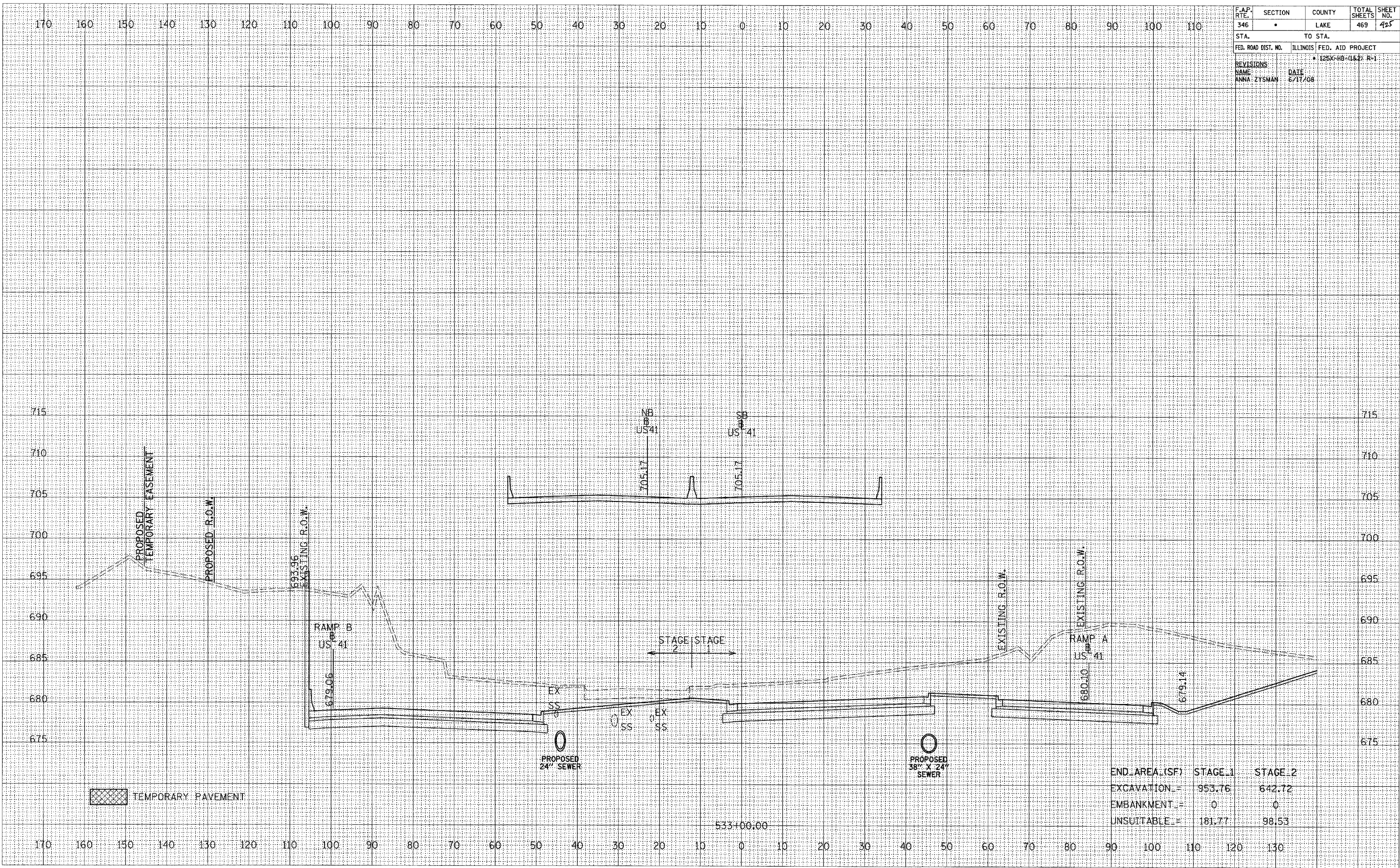
END AREA (SF)	STAGE 1	STAGE 2
EXCAVATION	2034.11	1316.11
EMBANKMENT	0.51	0
UNSUITABLE	122.27	53.6

532+50.00

F.A.P. RTE. 346	SECTION •	COUNTY LAKE	TOTAL SHEETS 469	SHEET NO. 425
STA.		TO STA.		
FED. ROAD DIST. NO.		ILLINOIS FED. AID PROJECT		
		• 125X-HB-(1&2) R-1		
REVISIONS		DATE		
NAME ANNA ZYSMAN		6/17/06		

DATE	BY

DATE	BY



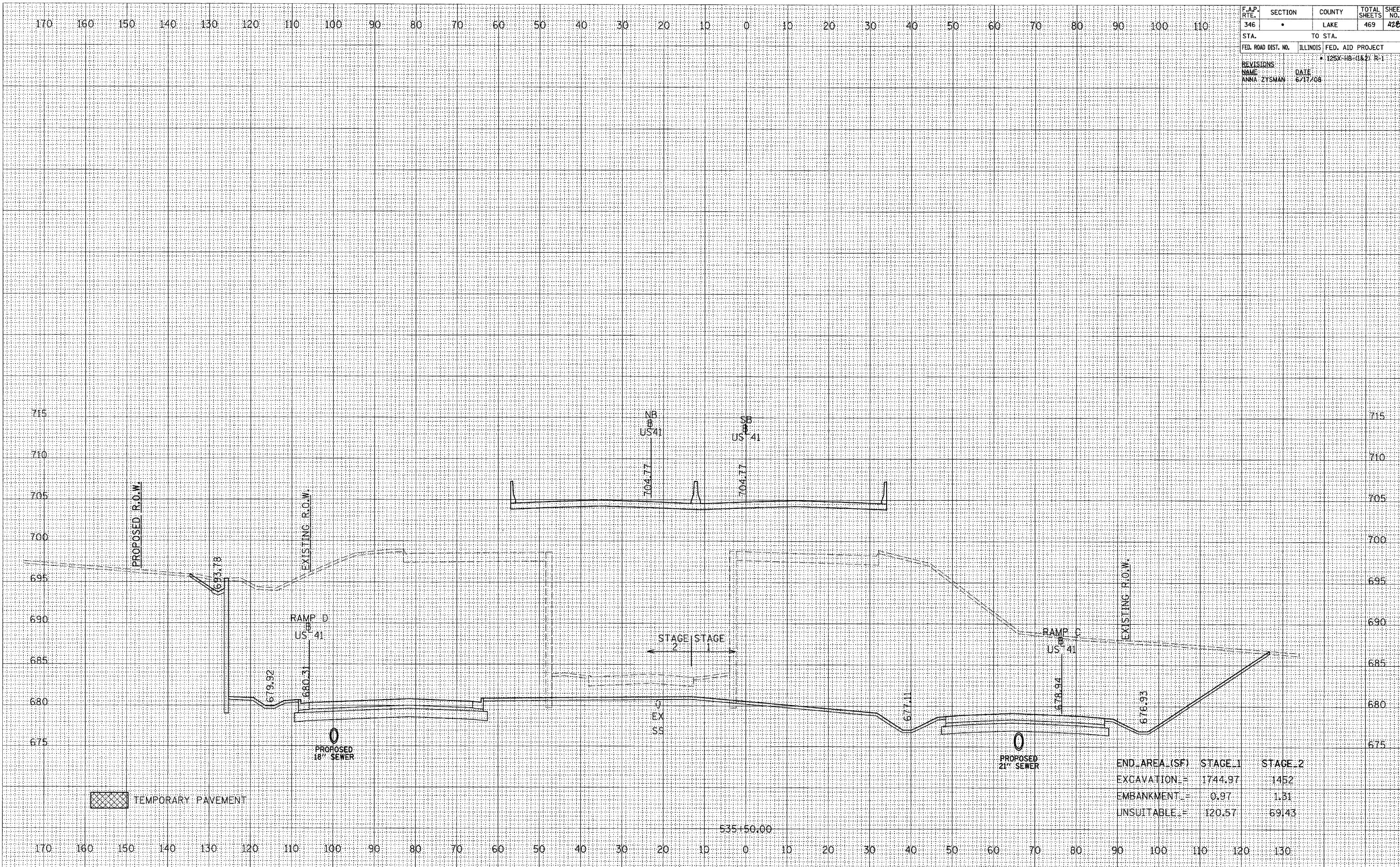
END AREA (SF)	STAGE 1	STAGE 2
EXCAVATION	953.76	642.72
EMBANKMENT	0	0
UNSUITABLE	181.77	98.53

533+00.00

F.A.P. RTE.	SECTION	COUNTY	TOTAL SHEETS	SHEET NO.
346	•	LAKE	469	428
STA.		TO STA.		
FED. ROAD DIST. NO.		ILLINOIS FED. AID PROJECT		
		• 125X-HB-(1&2) R-1		
REVISIONS				
NAME		DATE		
ANNA ZYSMAN		6/17/08		

DATE	BY
FINAL SURVEY	SURVEYED
NOTE BOOK NO.	PLOTTED
	DATE
	AREAS CHECKED

DATE	BY
ORIGINAL SURVEY	SURVEYED
NOTE BOOK NO.	PLOTTED
	DATE
	AREAS CHECKED



TEMPORARY PAVEMENT

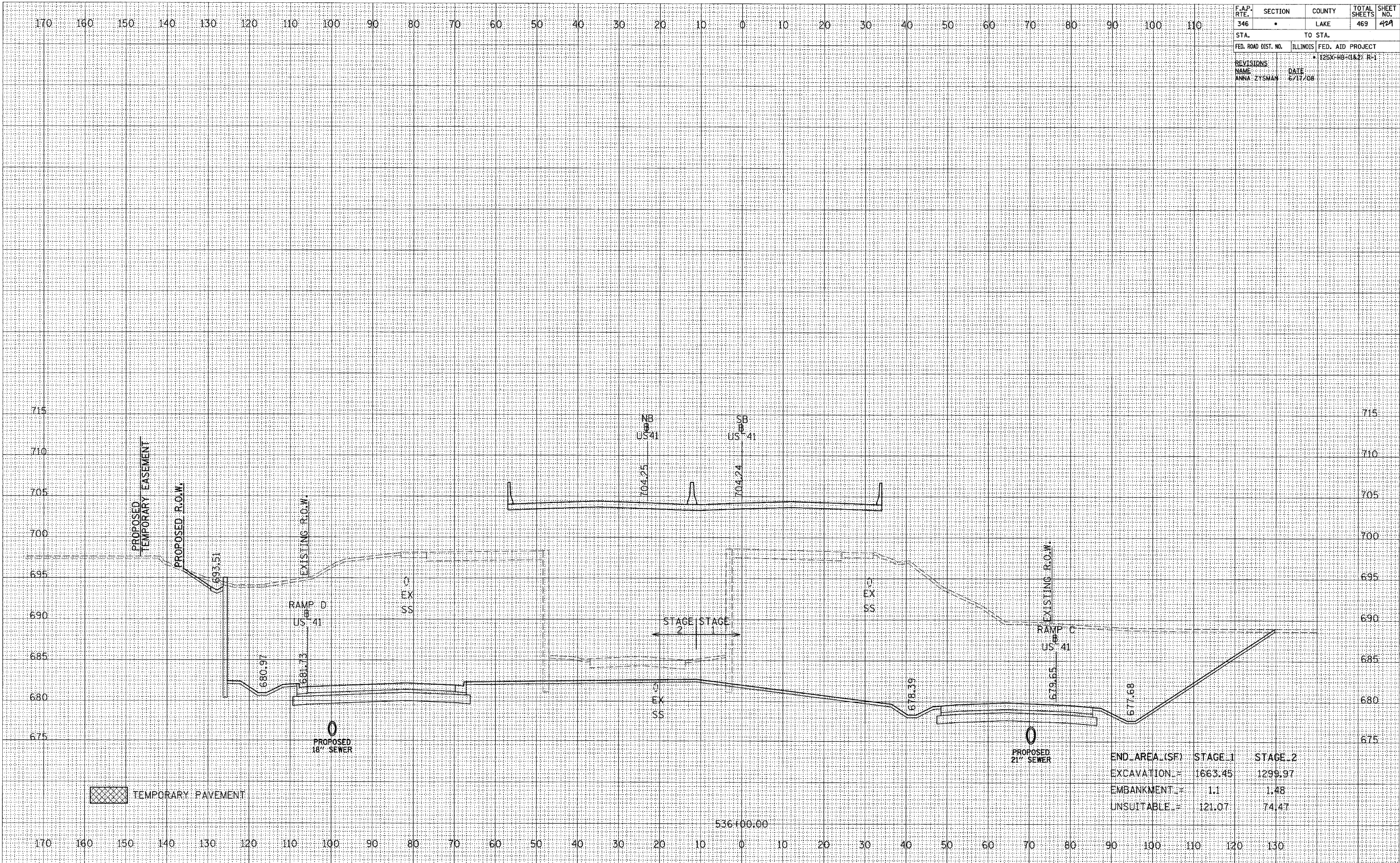
	END AREA (SF)	STAGE 1	STAGE 2
EXCAVATION	=	1744.97	1452
EMBANKMENT	=	0.97	1.31
UNSUITABLE	=	120.57	69.43

535+50.00

F.A.P. RTE. 346	SECTION •	COUNTY LAKE	TOTAL SHEETS 469	SHEET NO. 429
STA.		TO STA.		
FED. ROAD DIST. NO.		ILLINOIS FED. AID PROJECT		
		• 125X-H6-(1&2) R-1		
REVISIONS NAME ANNA ZYSMAN	DATE 6/17/08			

DATE	BY
ORIGINAL SURVEY	SURVEYED
NOTE BOOK NO.	PLOTTED DATE
	AREAS CHECKED

DATE	BY
ORIGINAL SURVEY	SURVEYED
NOTE BOOK NO.	PLOTTED DATE
	AREAS CHECKED

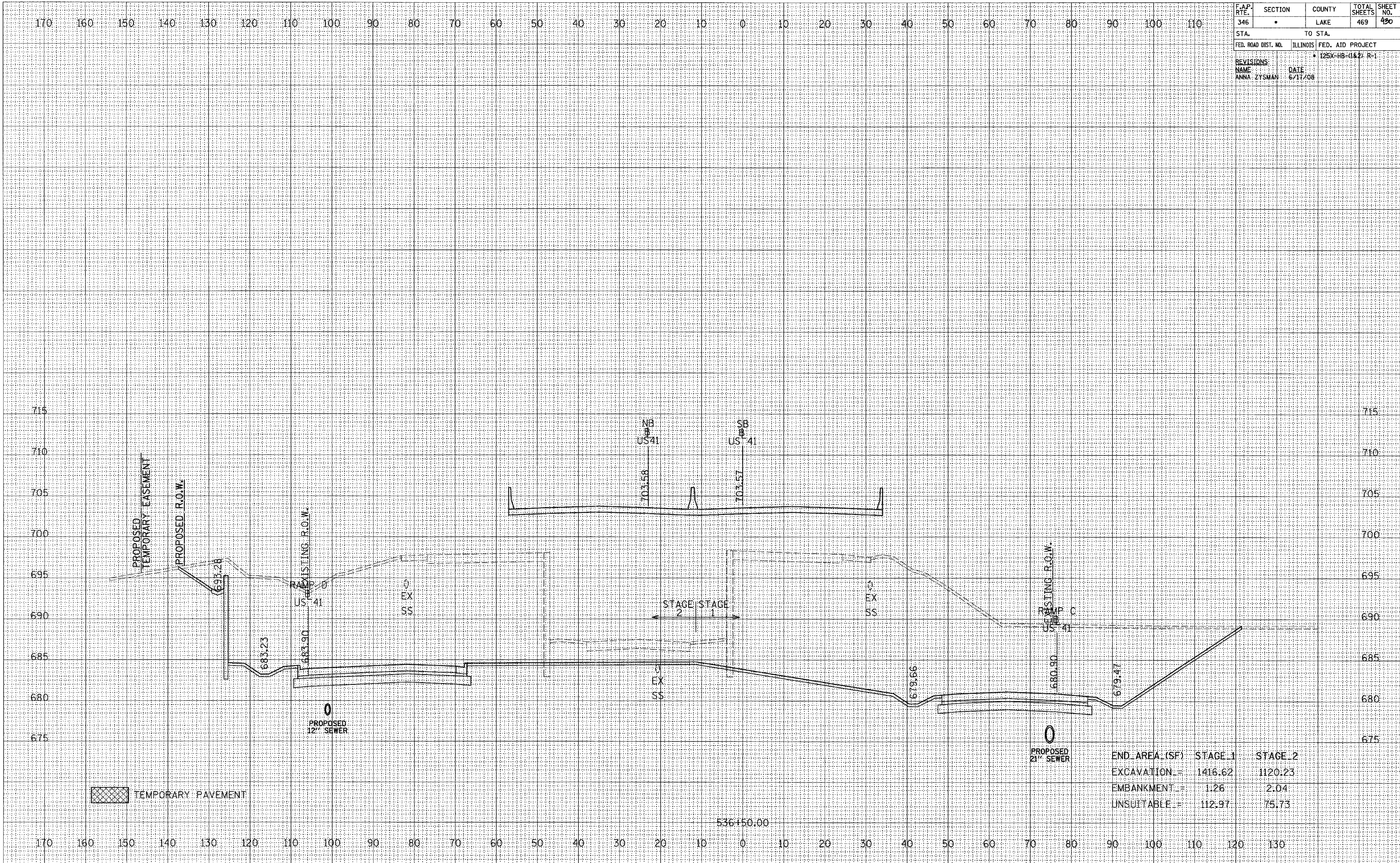


END_AREA (SF)	STAGE_1	STAGE_2
EXCAVATION	1663.45	1299.97
EMBANKMENT	1.1	1.48
UNSUITABLE	121.07	74.47

F.A.P. RTE.	SECTION	COUNTY	TOTAL SHEETS	SHEET NO.
346	•	LAKE	469	490
STA.		TO STA.		
FED. ROAD DIST. NO.	ILLINOIS	FED. AID PROJECT		
		• 125X-HB-(1&2) R-1		
REVISIONS		NAME		
ANNA ZYSMAN	DATE	6/11/08		

DATE	BY
ORIGINAL SURVEY	SURVEYED
NOTE BOOK	PLOTTED
NO.	AREAS CHECKED

DATE	BY
ORIGINAL SURVEY	SURVEYED
NOTE BOOK	PLOTTED
NO.	AREAS CHECKED



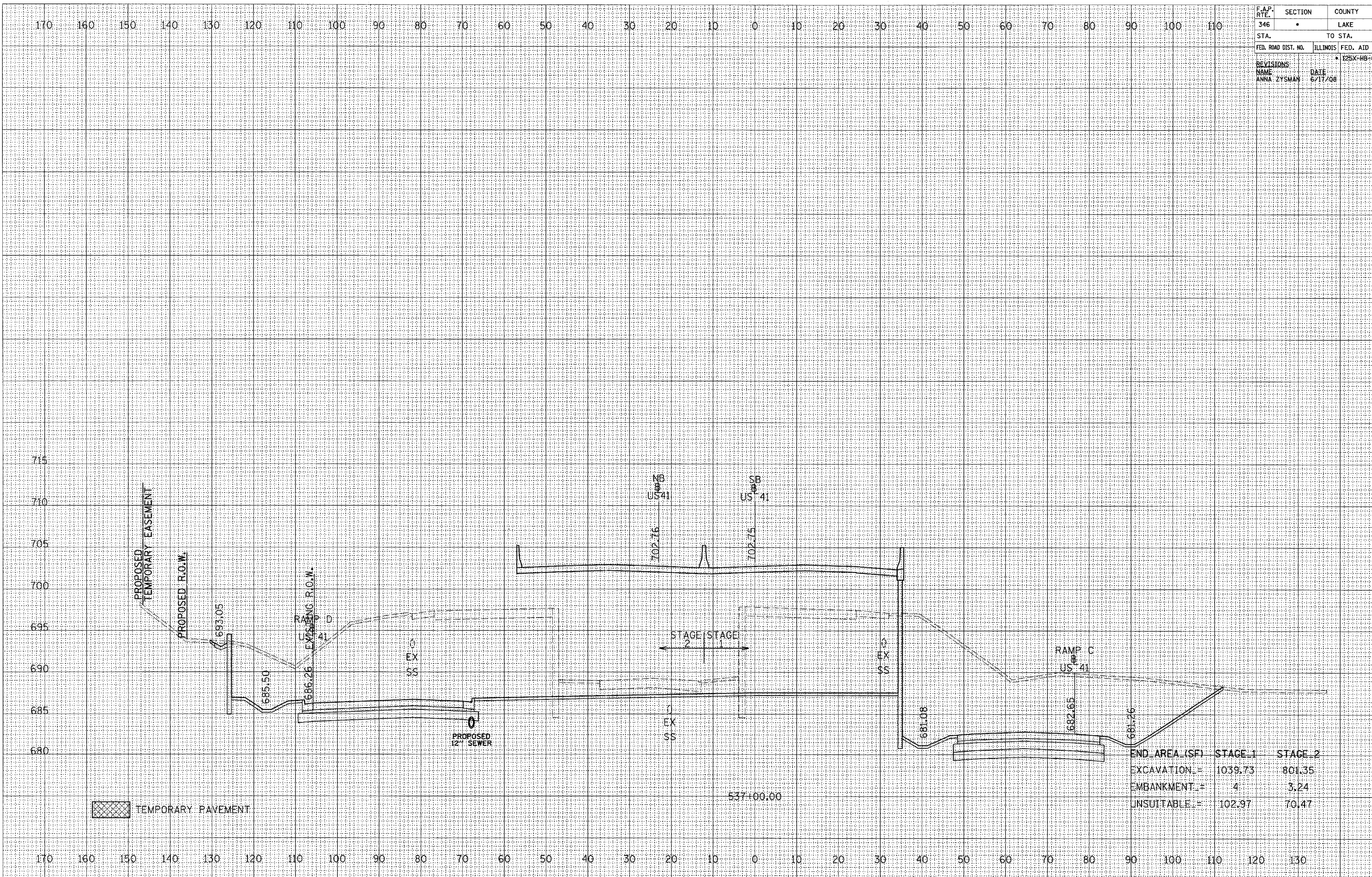
END AREA (SF)	STAGE_1	STAGE_2
EXCAVATION	1416.62	1120.23
EMBANKMENT	1.26	2.04
UNSUITABLE	112.97	75.73

536+50.00

F.A.P. RTE. 346	SECTION •	COUNTY LAKE	TOTAL SHEETS 469	SHEET NO. 491
STA.		TO STA.		
FED. ROAD DIST. NO.		ILLINOIS FED. AID PROJECT		
		• K25X-HB-(1&2) R-1		
REVISIONS		DATE		
NAME ANNA ZYSMAN		6/17/08		

DATE	BY
FINAL SURVEY	SURVEYED
NOTE BOOK	PLOTTED
NO.	AREAS CHECKED

DATE	BY
ORIGINAL SURVEY	SURVEYED
NOTE BOOK	PLOTTED
NO.	AREAS CHECKED



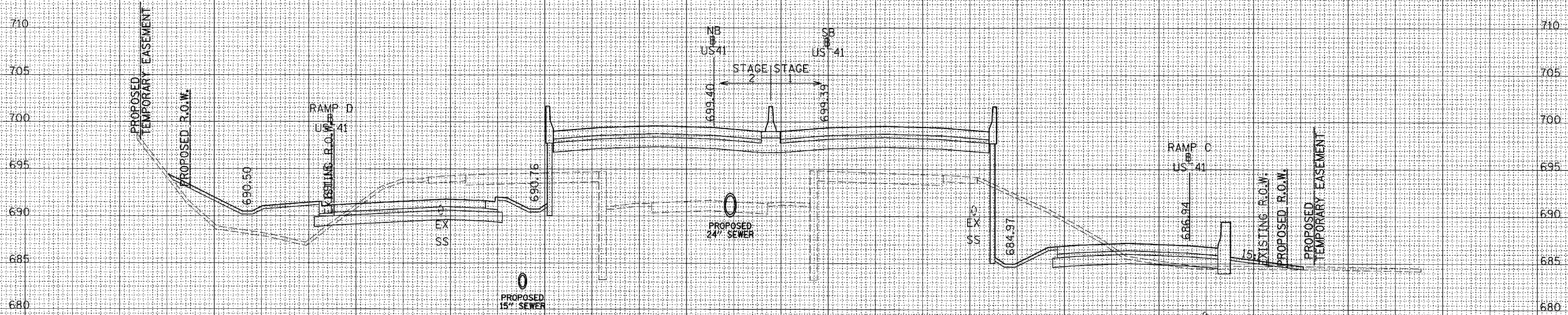
END AREA (SF)	STAGE-1	STAGE-2
EXCAVATION	= 1039.73	801.35
EMBANKMENT	= 4	3.24
UNSUITABLE	= 102.97	70.47

170 160 150 140 130 120 110 100 90 80 70 60 50 40 30 20 10 0 10 20 30 40 50 60 70 80 90 100 110

F.A.P. RTE.	SECTION	COUNTY	TOTAL SHEETS	SHEET NO.
346	•	LAKE	469	437
STA.		TO STA.		
FED. ROAD DIST. NO.	ILLINOIS	FED. AID PROJECT		
		• 125X-HB-(1&2) R-1		
REVISIONS		DATE		
NAME	ANNA ZYSMAN	6/17/08		

DATE	BY
FINAL SURVEY	SURVEYED
NOTE BOOK NO.	PLOTTED
	DATE
	AREAS CHECKED

DATE	BY
ORIGINAL SURVEY	SURVEYED
NOTE BOOK NO.	PLOTTED
	DATE
	AREAS CHECKED



 TEMPORARY PAVEMENT

END AREA (SF)	STAGE 1	STAGE 2
EXCAVATION	134.99	146.29
EMBANKMENT	211.36	370.82
UNSUITABLE	57.1	26.2

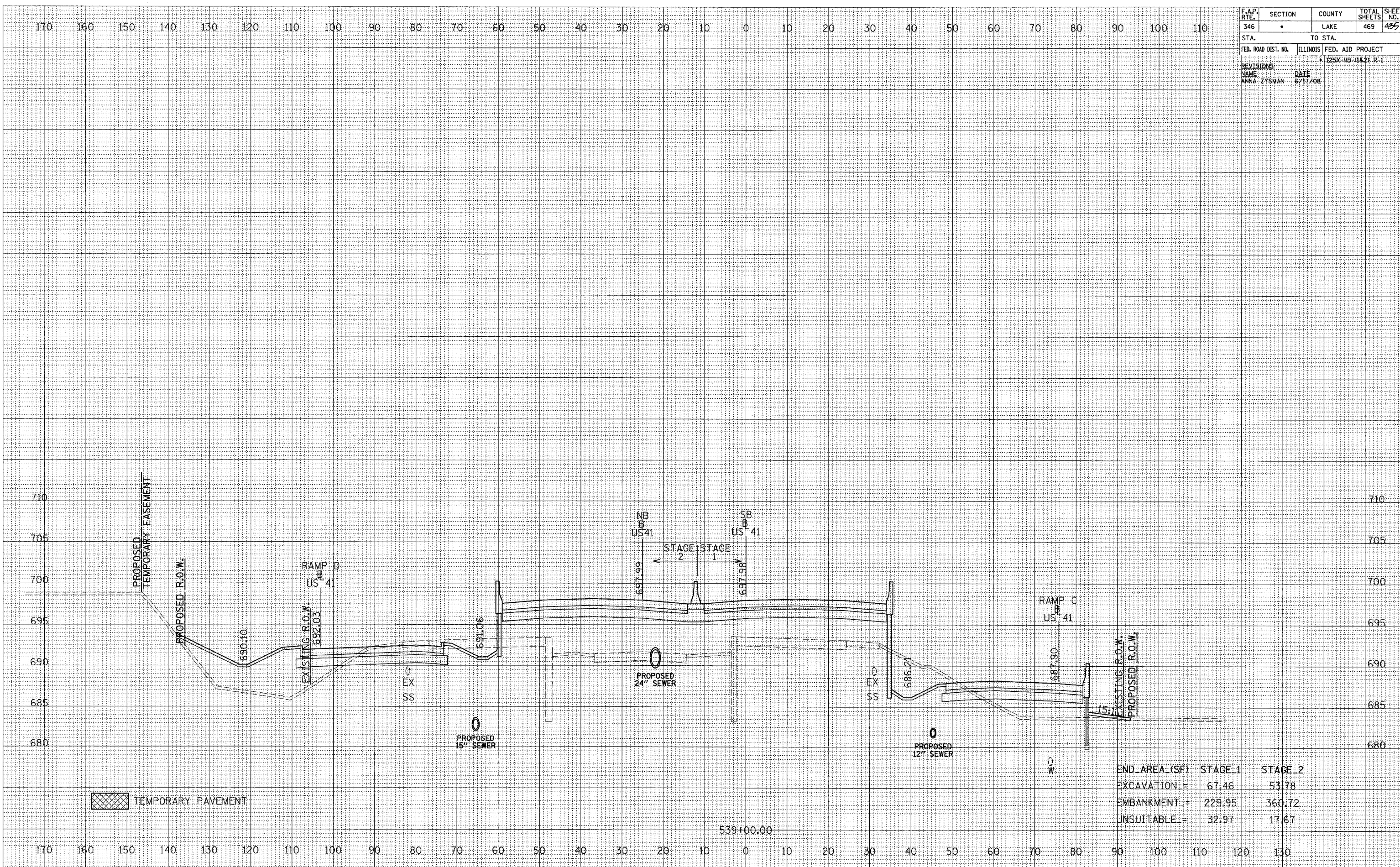
170 160 150 140 130 120 110 100 90 80 70 60 50 40 30 20 10 0 10 20 30 40 50 60 70 80 90 100 110 120 130

538 50.00

F.A.P. RTE.	SECTION	COUNTY	TOTAL SHEETS	SHEET NO.
346	•	LAKE	469	455
STA.		TO STA.		
FED. ROAD DIST. NO.	ILLINOIS	FED. AID PROJECT		
		• 125X-HB-(1&2) R-1		
REVISIONS:				
NAME	DATE			
ANNA ZYSMAN	6/17/08			

DATE	BY
SURVEYED	PLOTTED
NOTE BOOK	AREAS CHECKED
NO.	

DATE	BY
SURVEYED	PLOTTED
NOTE BOOK	AREAS CHECKED
NO.	

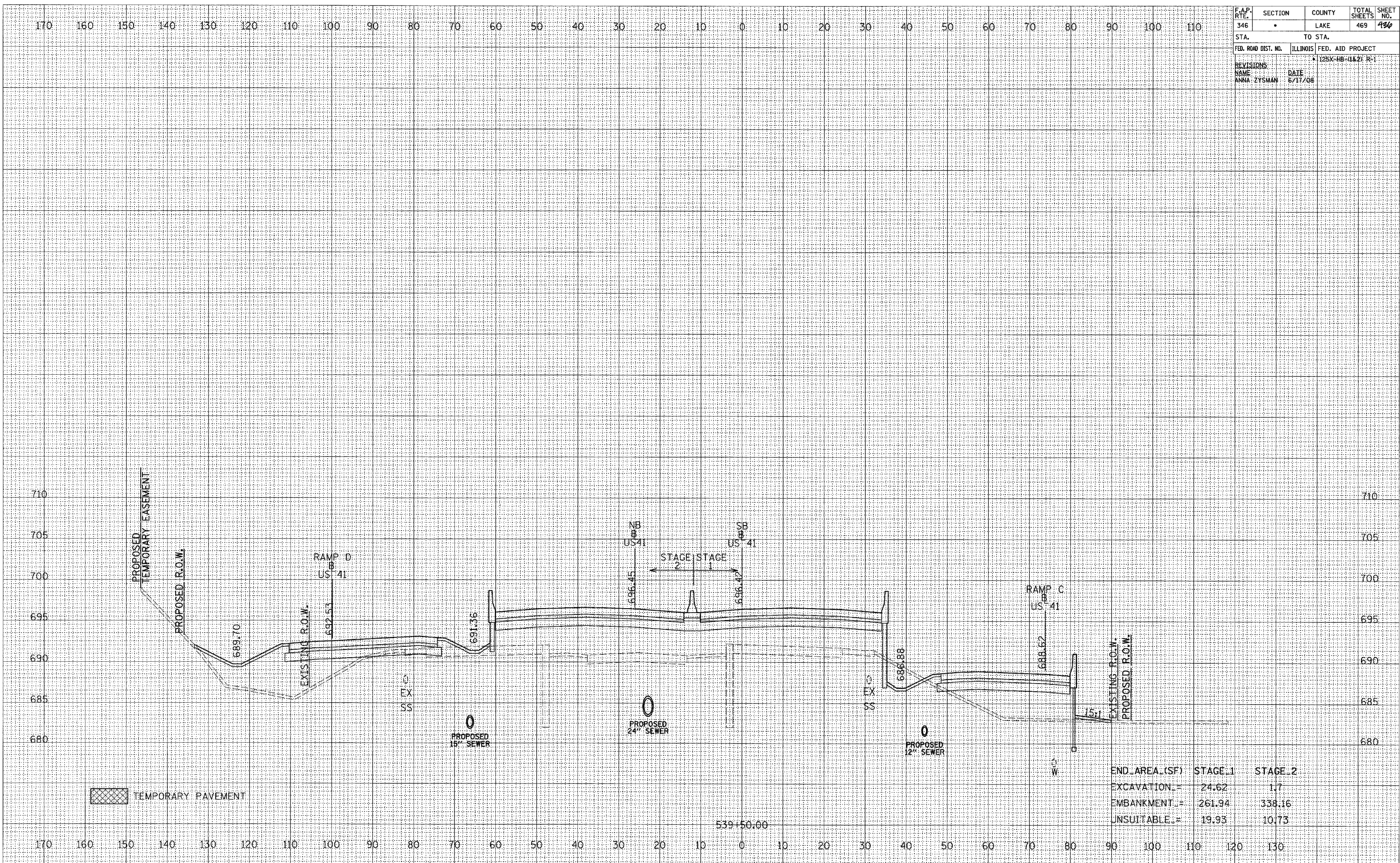


END AREA (SF)	STAGE 1	STAGE 2
EXCAVATION =	67.46	53.78
EMBANKMENT =	229.95	360.72
UNSUITABLE =	32.97	17.67

F.A.P. RTE.	SECTION	COUNTY	TOTAL SHEETS	SHEET NO.
346	*	LAKE	469	430
STA.		TO STA.		
FED. ROAD DIST. NO.	ILLINOIS	FED. AID PROJECT		
		* 125X-HB-(1&2) R-1		
REVISIONS		DATE		
NAME		DATE		
ANNA ZYSMAN		6/17/06		

DATE	BY
NO.	AREAS CHECKED
NO.	AREAS CHECKED

DATE	BY
NO.	AREAS CHECKED
NO.	AREAS CHECKED



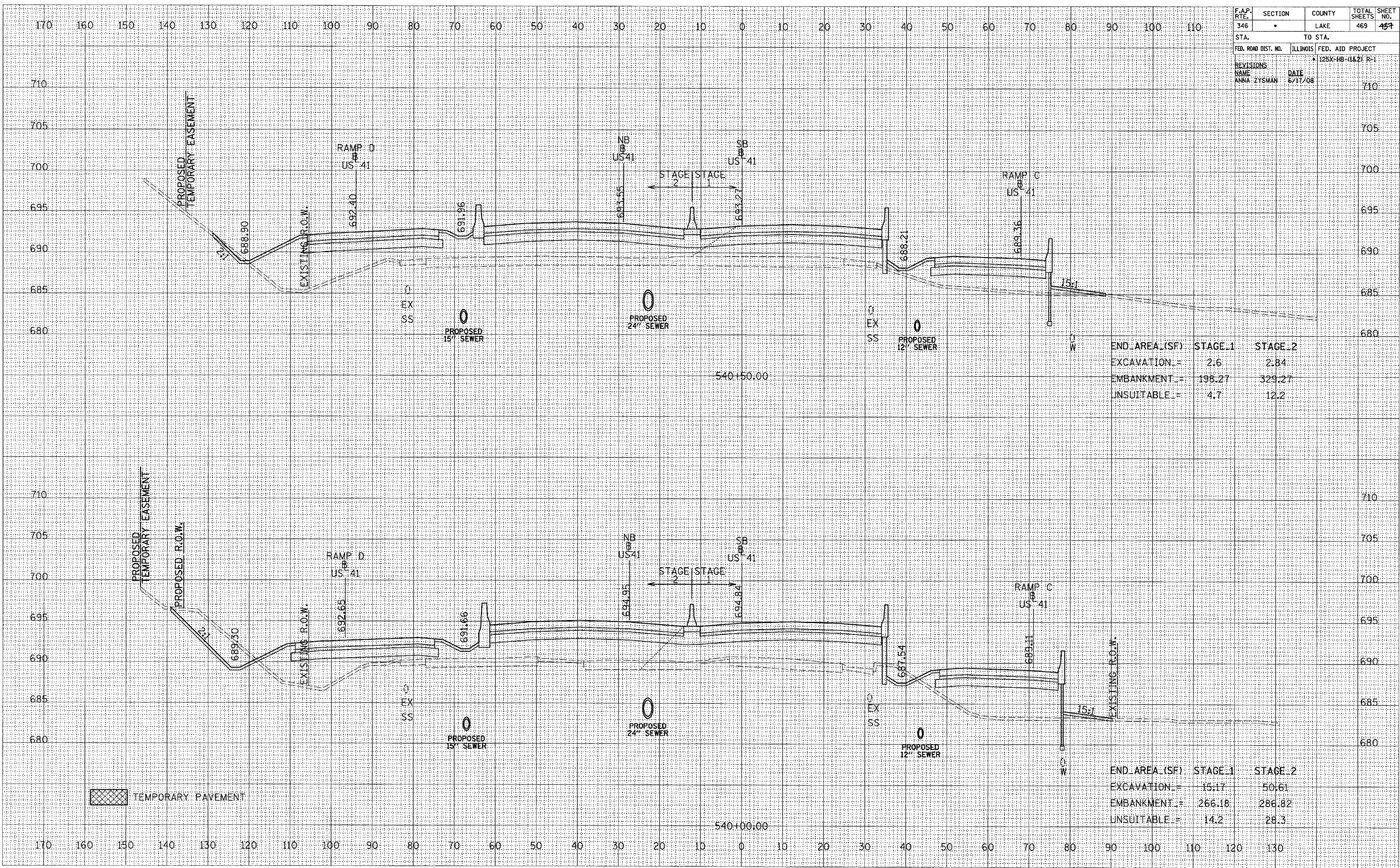
END AREA (SF)	STAGE 1	STAGE 2
EXCAVATION	24.62	1.7
EMBANKMENT	261.94	338.16
UNSUITABLE	19.93	10.73

539+50.00

F.A.P. RTE.	SECTION	COUNTY	TOTAL SHEETS	SHEET NO.
346	*	LAKE	469	457
STA.	TO STA.			
FED. ROAD DIST. NO.	ILLINOIS	FED. AID PROJECT		
		125X-HB-(1&2) R-1		
REVISIONS NAME	DATE			
ANNA ZYSMAN	6/17/08			

DATE	BY
FINAL SURVEY	SURVEYED
NOTE BOOK	PLOTTED
NO.	AREAS CHECKED

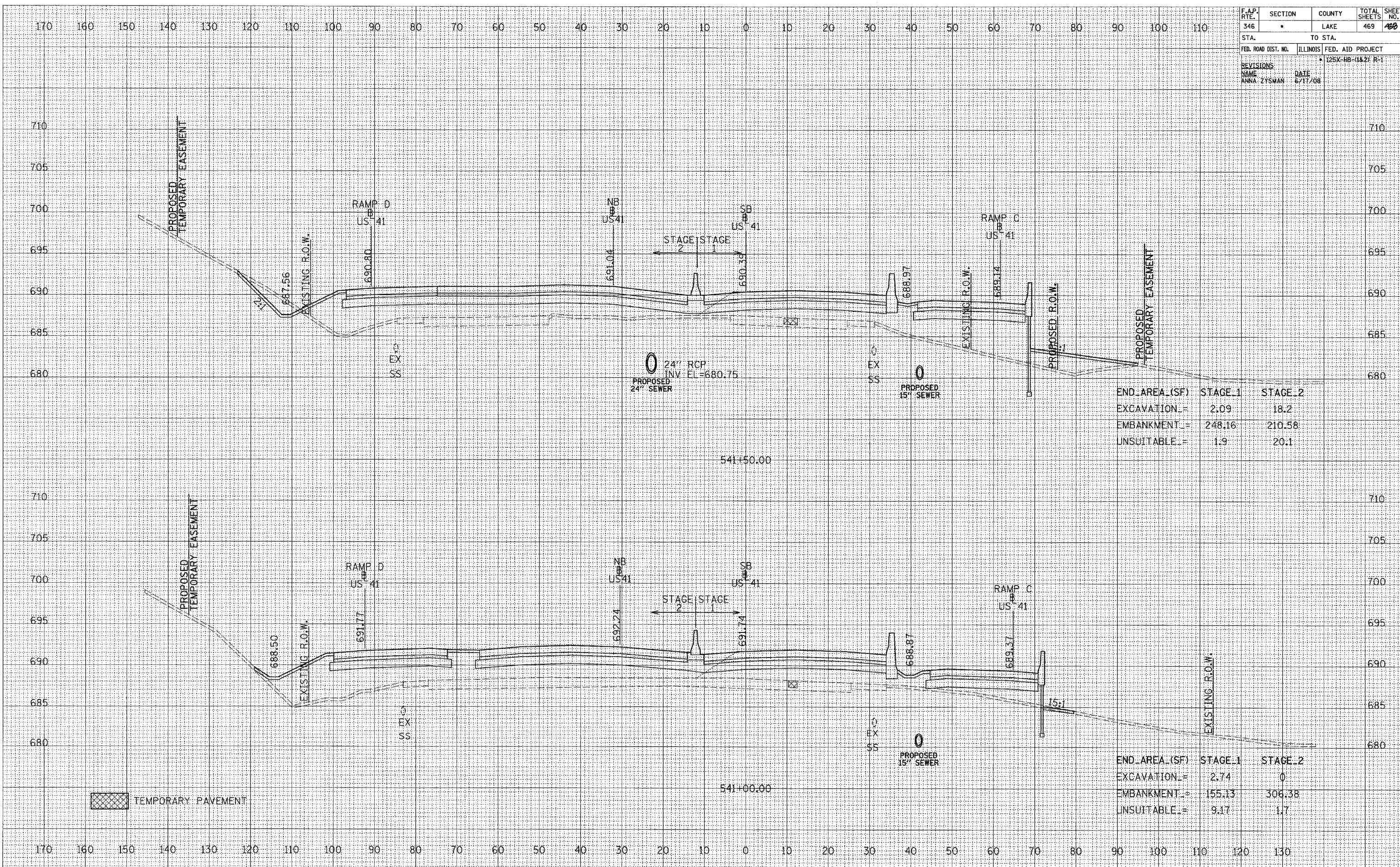
DATE	BY
ORIGINAL SURVEY	SURVEYED
NOTE BOOK	PLOTTED
NO.	AREAS CHECKED



F.A.P. RTE.	SECTION	COUNTY	TOTAL SHEETS	SHEET NO.
346	*	LAKE	469	468
STA.		TO STA.		
FED. ROAD DIST. NO.		ILLINOIS	FED. AID PROJECT	
		* 125X-HB-(1&2) R-1		
REVISIONS		NAME		
ANNA ZYSMAN		DATE		
		6/17/08		

DATE	BY
FINAL SURVEY	SURVEYED
NOTE BOOK	PLOTTED
NO.	DATE
	AREAS CHECKED

DATE	BY
ORIGINAL SURVEY	SURVEYED
NOTE BOOK	PLOTTED
NO.	DATE
	AREAS CHECKED



END AREA (SF)	STAGE 1	STAGE 2
EXCAVATION	2.09	18.2
EMBANKMENT	248.16	210.58
UNSUITABLE	1.9	20.1

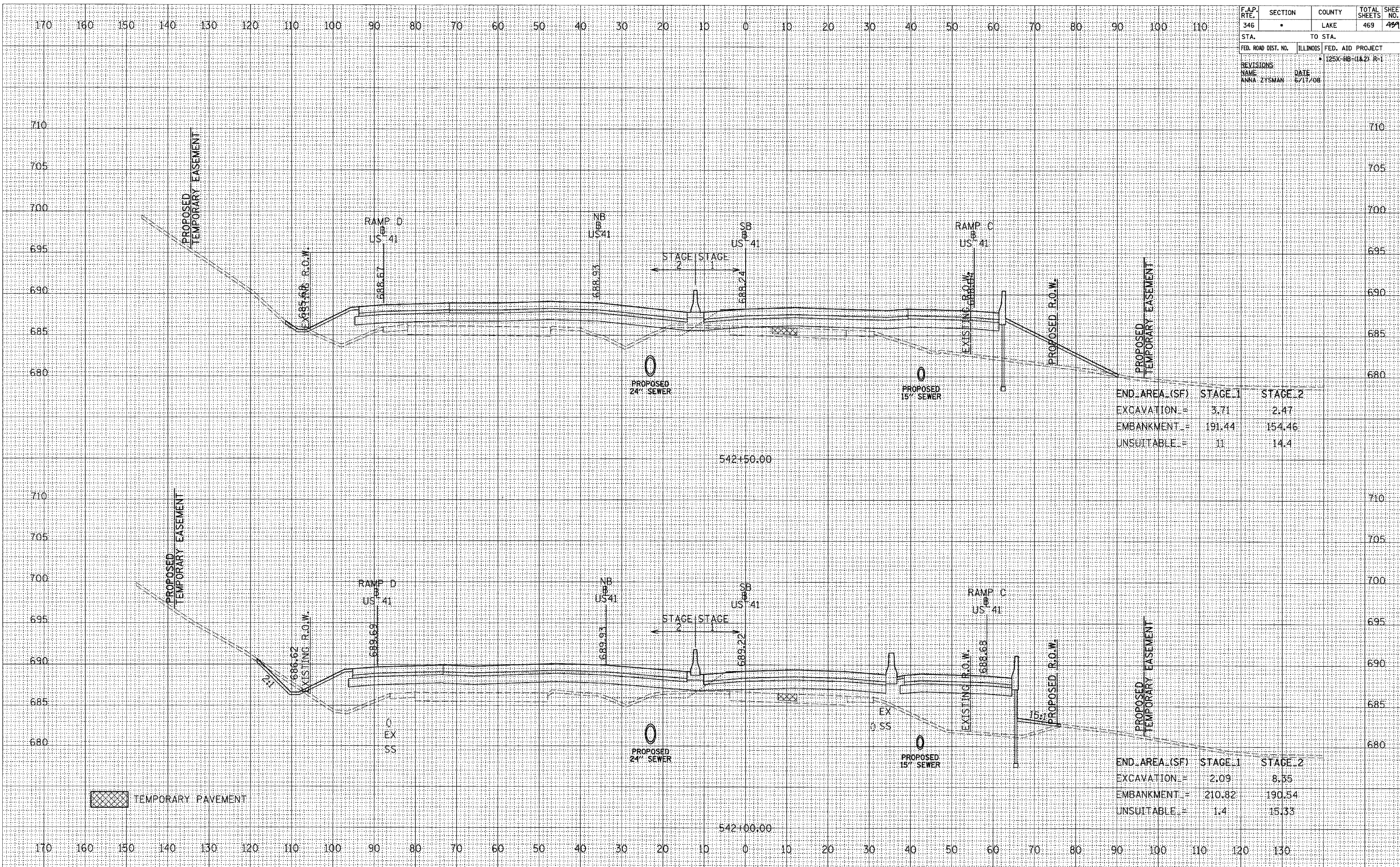
END AREA (SF)	STAGE 1	STAGE 2
EXCAVATION	2.74	0
EMBANKMENT	155.13	306.38
UNSUITABLE	9.17	1.7

TEMPORARY PAVEMENT

F.A.P. RTE.	SECTION	COUNTY	TOTAL SHEETS	SHEET NO.
346	*	LAKE	469	499
STA.		TO STA.		
FED. ROAD DIST. NO.		ILLINOIS	FED. AID PROJECT	
			* 125X-HB-(1&2) R-1	
REVISIONS:				
NAME	DATE			
ANNA ZYSMAN	6/17/08			

DATE	BY
FINAL SURVEY	SURVEYED
NOTE BOOK	PLOTTED
NO.	DATE
	AREAS CHECKED

DATE	BY
ORIGINAL SURVEY	SURVEYED
NOTE BOOK	PLOTTED
NO.	DATE
	AREAS CHECKED



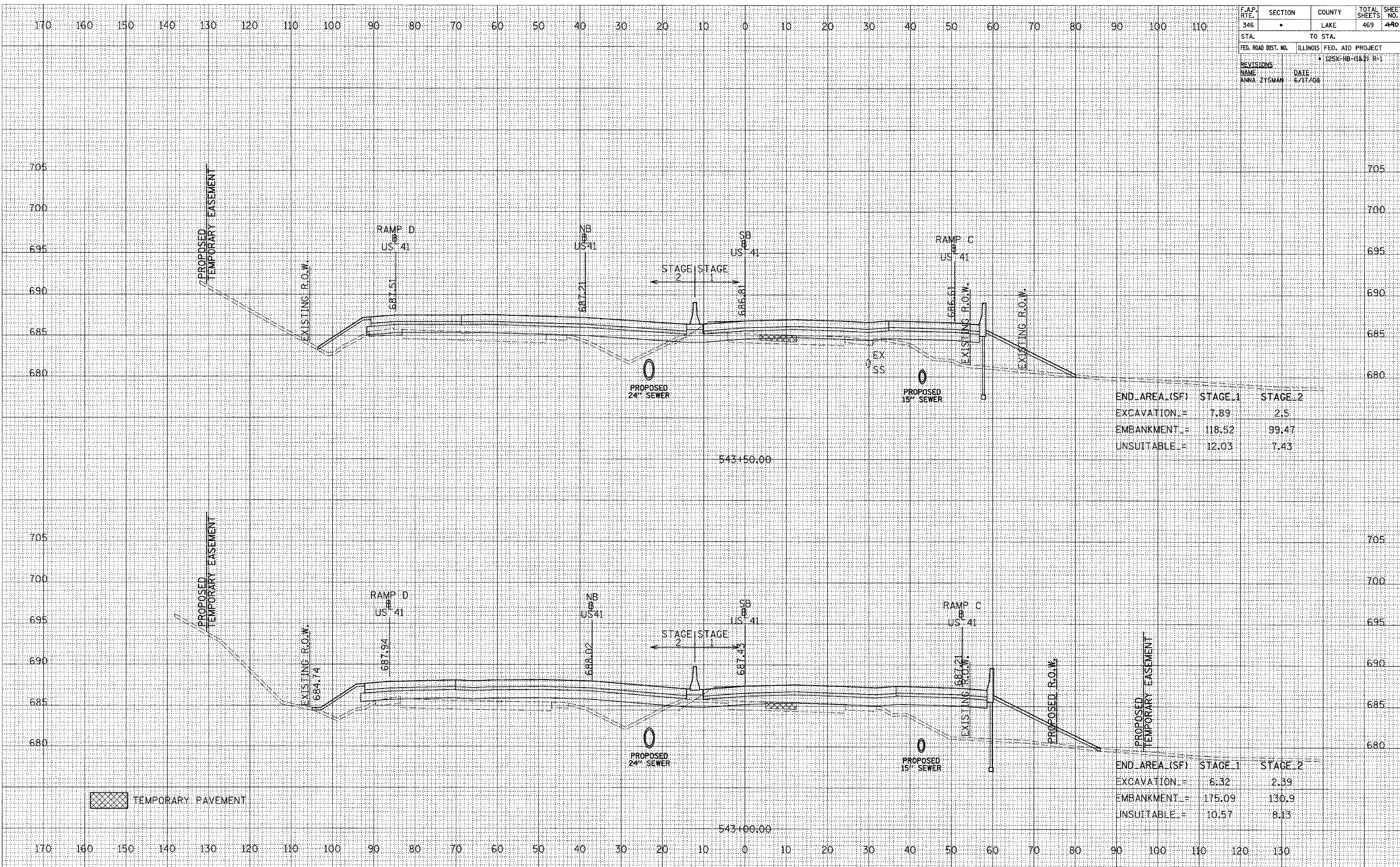
END AREA (SF)	STAGE 1	STAGE 2
EXCAVATION =	3.71	2.47
EMBANKMENT =	191.44	154.46
UNSUITABLE =	11	14.4

END AREA (SF)	STAGE 1	STAGE 2
EXCAVATION =	2.09	8.35
EMBANKMENT =	210.82	190.54
UNSUITABLE =	1.4	15.33

F.A.P. RTE.	SECTION	COUNTY	TOTAL SHEETS	SHEET NO.
346	*	LAKE	469	440
STA.		TO STA.		
FED. ROAD DIST. NO.		ILLINOIS	FED. AID PROJECT	
		* 125X-HB-(1&2) R-1		
REVISIONS		DATE		
NAME		DATE		
ANNA ZYSMAN		6/17/08		

DATE	BY
FINAL SURVEY	SURVEYED
NOTE BOOK	PLOTTED
NO.	AREAS CHECKED

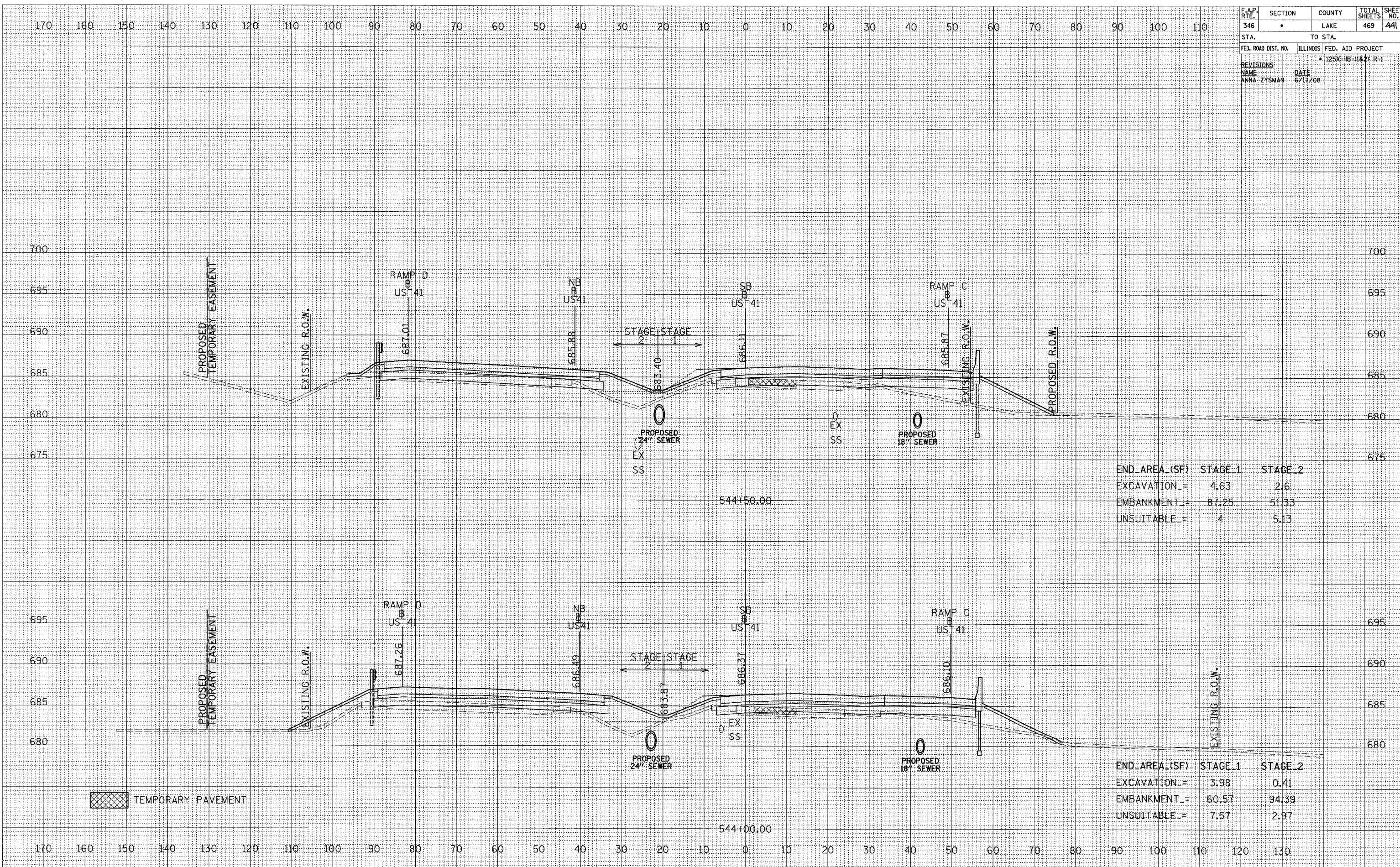
DATE	BY
ORIGINAL SURVEY	SURVEYED
NOTE BOOK	PLOTTED
NO.	AREAS CHECKED



F.A.P. RTE.	SECTION	COUNTY	TOTAL SHEETS	SHEET NO.
346	*	LAKE	469	441
STA.	TO STA.			
FED. ROAD DIST. NO.	ILLINOIS	FED. AID PROJECT		
		* 125X-HB-(1&2) R-1		
REVISIONS NAME	DATE			
ANNA ZYSMAN	6/17/08			

DATE	BY
DATE	BY
DATE	BY

DATE	BY
DATE	BY
DATE	BY



END_AREA_(SF)	STAGE_1	STAGE_2
EXCAVATION_	4.63	2.6
EMBANKMENT_	87.25	51.33
UNSUITABLE_	4	5.13

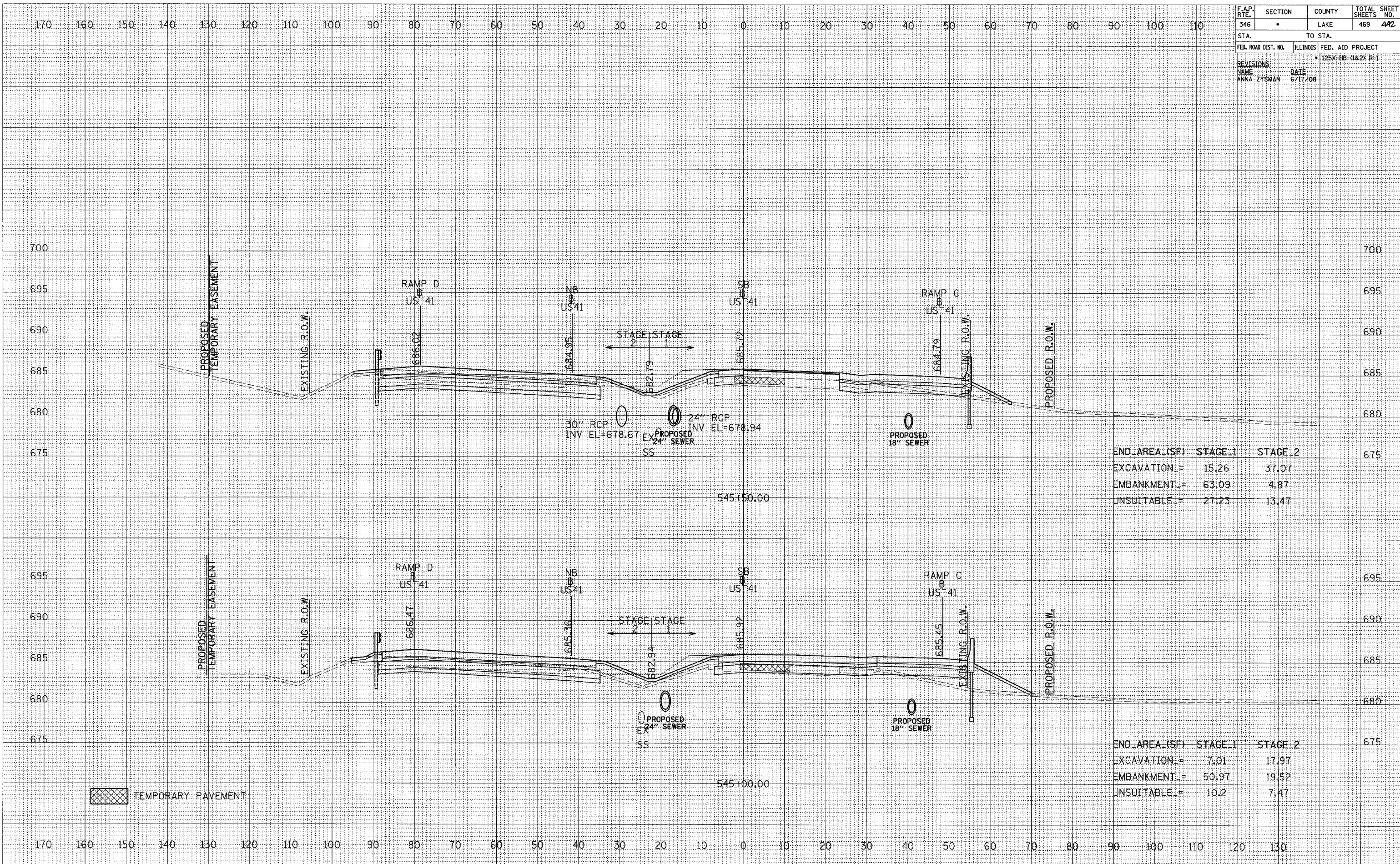
END_AREA_(SF)	STAGE_1	STAGE_2
EXCAVATION_	3.98	0.41
EMBANKMENT_	60.57	94.39
UNSUITABLE_	7.57	2.97

TEMPORARY PAVEMENT

F.A.P. RTE.	SECTION	COUNTY	TOTAL SHEETS	SHEET NO.
346	•	LAKE	469	442
STA.		TO STA.		
FED. ROAD DIST. NO.		ILLINOIS	FED. AID PROJECT	
			125X-HB-(1&2) R-1	
REVISIONS:		DATE		
NAME		DATE		
ANNA ZYSMAN		6/17/08		

DATE	BY
DATE	BY
DATE	BY
DATE	BY

DATE	BY
DATE	BY
DATE	BY
DATE	BY



END AREA (SF)	STAGE 1	STAGE 2
EXCAVATION	15.26	37.07
EMBANKMENT	63.09	4.87
UNSUITABLE	27.23	13.47

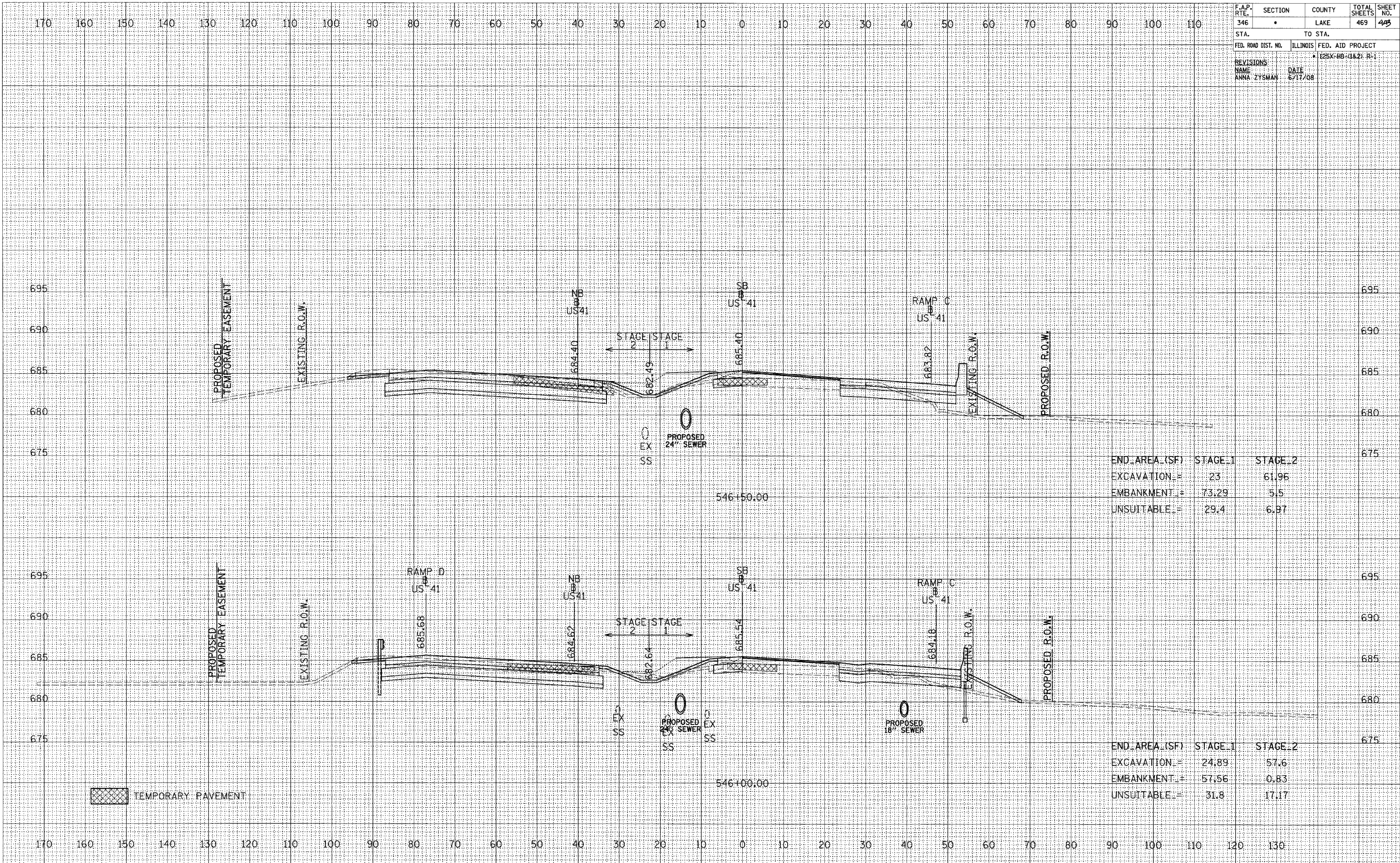
END AREA (SF)	STAGE 1	STAGE 2
EXCAVATION	7.01	17.97
EMBANKMENT	50.97	19.52
UNSUITABLE	10.2	7.47

TEMPORARY PAVEMENT

F.A.P. RTE. 346	SECTION •	COUNTY LAKE	TOTAL SHEETS 469	SHEET NO. 445
STA.		TO STA.		
FED. ROAD DIST. NO.		ILLINOIS FED. AID PROJECT		
REVISIONS		• (25X-HB-4&2) R-1		
NAME ANNA ZYSMAN	DATE 6/17/08			

DATE	BY
FINAL SURVEY	SURVEYED
NOTE BOOK	PLOTTED
NO.	DATE
	AREAS CHECKED

DATE	BY
ORIGINAL SURVEY	SURVEYED
NOTE BOOK	PLOTTED
NO.	DATE
	AREAS CHECKED



END AREA (SF)	STAGE 1	STAGE 2
EXCAVATION =	23	61.96
EMBANKMENT =	73.29	5.5
UNSUITABLE =	29.4	6.97

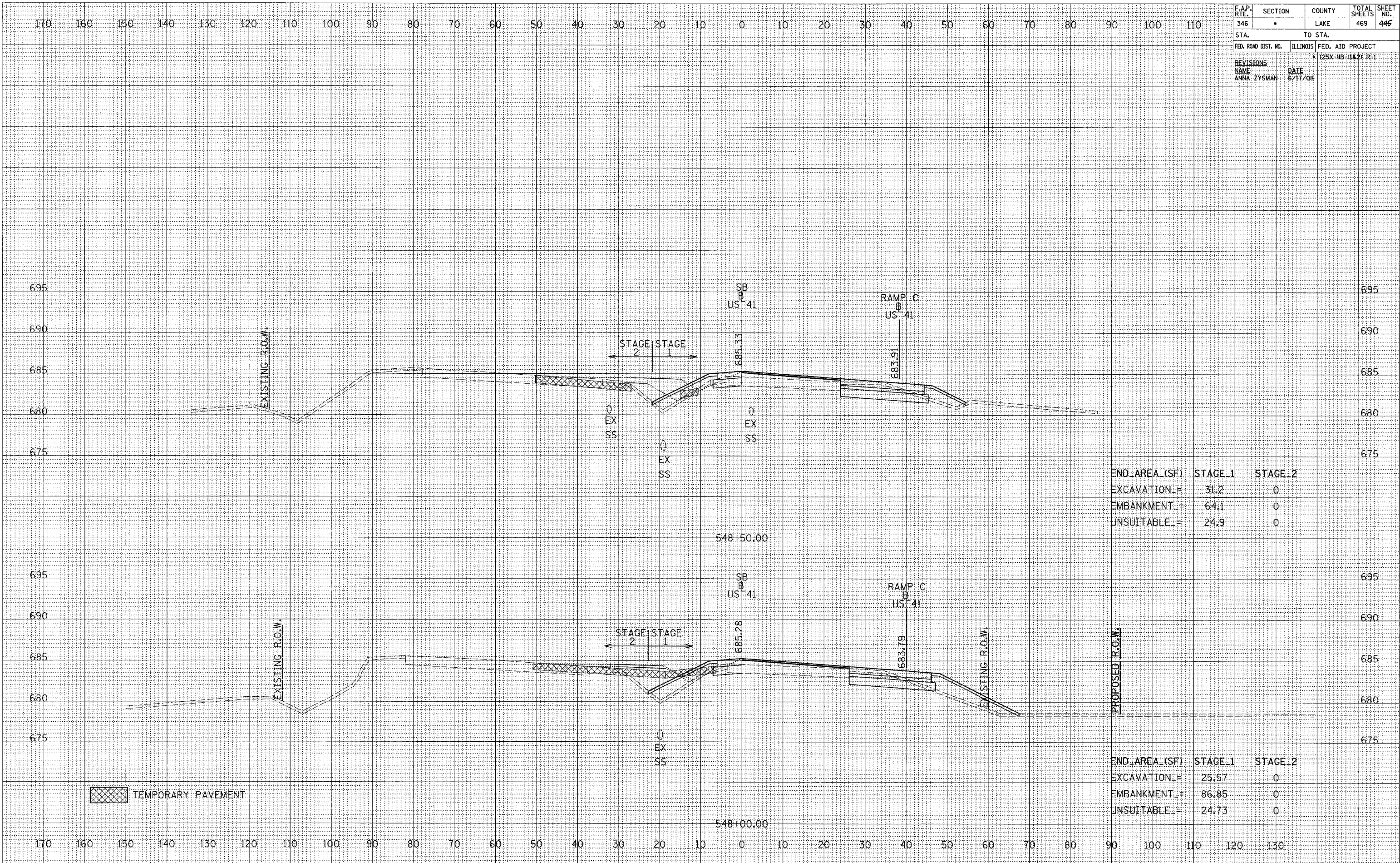
END AREA (SF)	STAGE 1	STAGE 2
EXCAVATION =	24.89	57.6
EMBANKMENT =	57.56	0.83
UNSUITABLE =	31.8	17.17

TEMPORARY PAVEMENT

F.A.P. RTE. 346	SECTION •	COUNTY LAKE	TOTAL SHEETS 469	SHEET NO. 445
STA.		TO STA.		
FED. ROAD DIST. NO.	ILLINOIS	FED. AID PROJECT		
REVISIONS:		• 125X-HB-(1&2) R-1		
NAME ANNA ZYSWAN	DATE 6/17/08			

DATE	BY
FINAL SURVEY	SURVEYED
NOTE BOOK	PLOTTED
NO.	DATE
	AREAS CHECKED

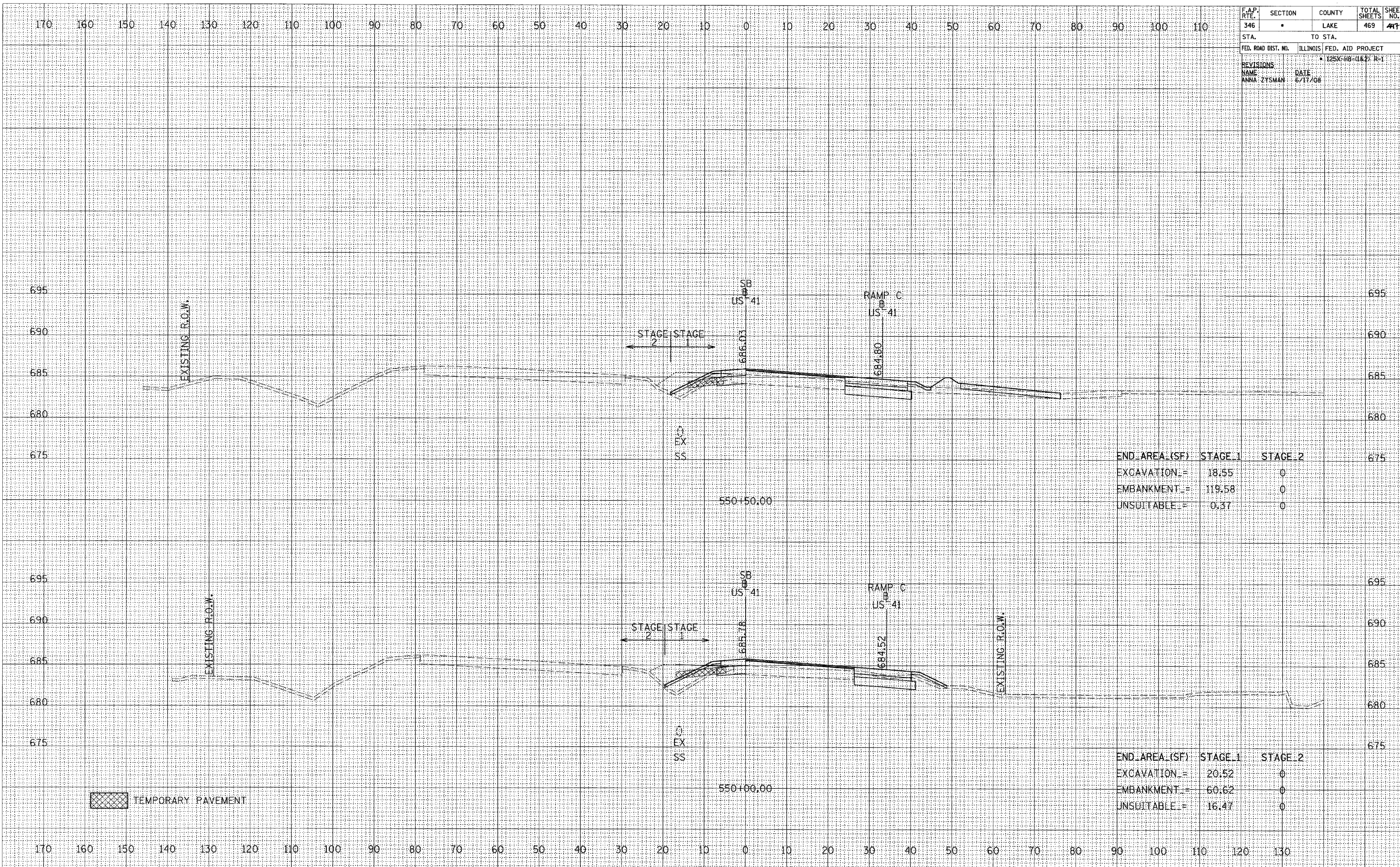
DATE	BY
ORIGINAL SURVEY	SURVEYED
NOTE BOOK	PLOTTED
NO.	DATE
	AREAS CHECKED



F.A.P. RTE.	SECTION	COUNTY	TOTAL SHEETS	SHEET NO.
346	*	LAKE	469	447
STA.		TO STA.		
FED. ROAD DIST. NO.	ILLINOIS	FED. AID PROJECT		
		* 125X-HB-(1&2) R-1		
REVISIONS		DATE		
NAME: ANNA ZYSMAN		6/17/06		

DATE	BY
FINAL SURVEY	SURVEYED
NOTE BOOK NO.	PLOTTED
	DATE
	AREAS CHECKED
	NO.

DATE	BY
ORIGINAL SURVEY	SURVEYED
NOTE BOOK NO.	PLOTTED
	DATE
	AREAS CHECKED
	NO.



END AREA (SF)	STAGE 1	STAGE 2
EXCAVATION =	18.55	0
EMBANKMENT =	119.58	0
UNSUITABLE =	0.37	0

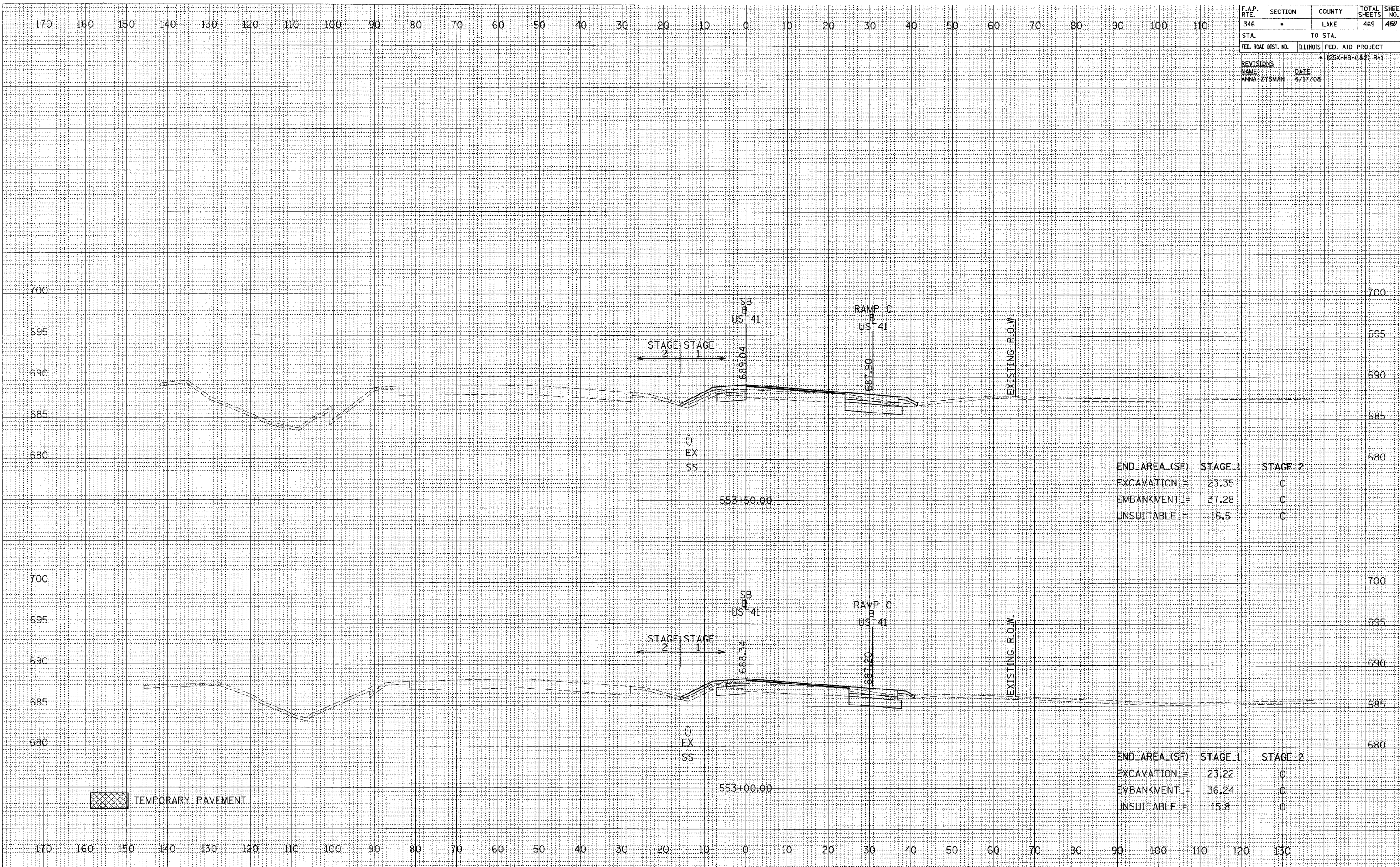
END AREA (SF)	STAGE 1	STAGE 2
EXCAVATION =	20.52	0
EMBANKMENT =	60.62	0
UNSUITABLE =	16.47	0

TEMPORARY PAVEMENT

F.A.P. RTE.	SECTION	COUNTY	TOTAL SHEETS	SHEET NO.
346	•	LAKE	469	450
STA.		TO STA.		
FED. ROAD DIST. NO.	ILLINOIS	FED. AID PROJECT		
		• 125X-HB-(1&2) R-1		
REVISIONS		DATE		
NAME		6/17/08		
ANNA ZYSMAN				

DATE	BY
FINAL SURVEY	SURVEYED
NOTE BOOK	PLOTTED
NO.	DATE
	AREAS CHECKED

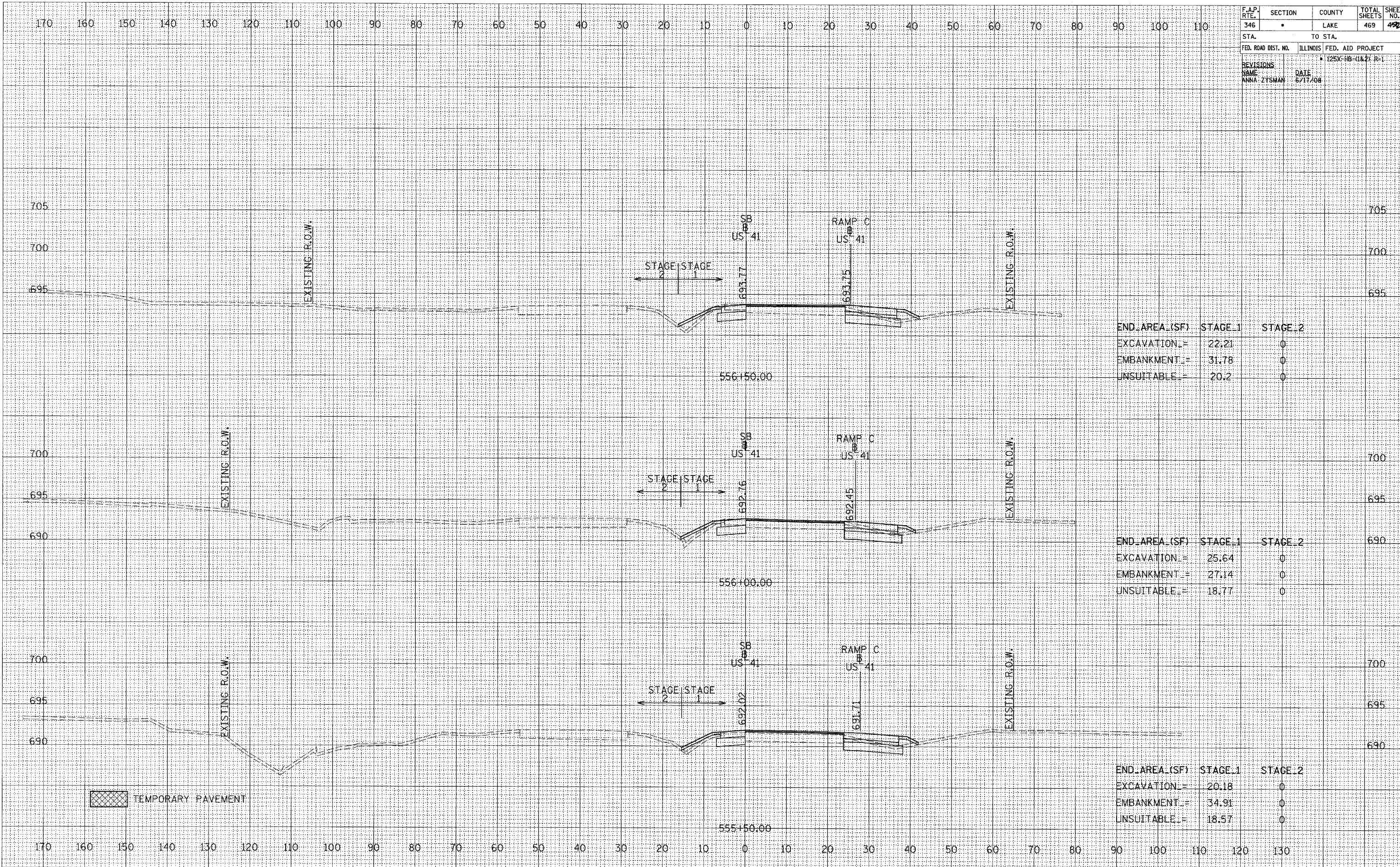
DATE	BY
ORIGINAL SURVEY	SURVEYED
NOTE BOOK	PLOTTED
NO.	DATE
	AREAS CHECKED



F.A.P. RTE. 346	SECTION •	COUNTY LAKE	TOTAL SHEETS 469	SHEET NO. 492
STA.		TO STA.		
FED. ROAD DIST. NO.	ILLINOIS	FED. AID PROJECT		
REVISIONS		• 125X-HB-(1&2) R-1		
NAME ANNA ZYSMAN	DATE 6/17/08			

BY	DATE
FINAL SURVEY	
PLOTTED	
NOTE BOOK	
AREAS CHECKED	
NO.	

BY	DATE
ORIGINAL SURVEY	
PLOTTED	
NOTE BOOK	
AREAS CHECKED	
NO.	



END AREA (SF)	STAGE 1	STAGE 2
EXCAVATION =	22.21	0
EMBANKMENT =	31.78	0
UNSUITABLE =	20.2	0

END AREA (SF)	STAGE 1	STAGE 2
EXCAVATION =	25.64	0
EMBANKMENT =	27.14	0
UNSUITABLE =	18.77	0

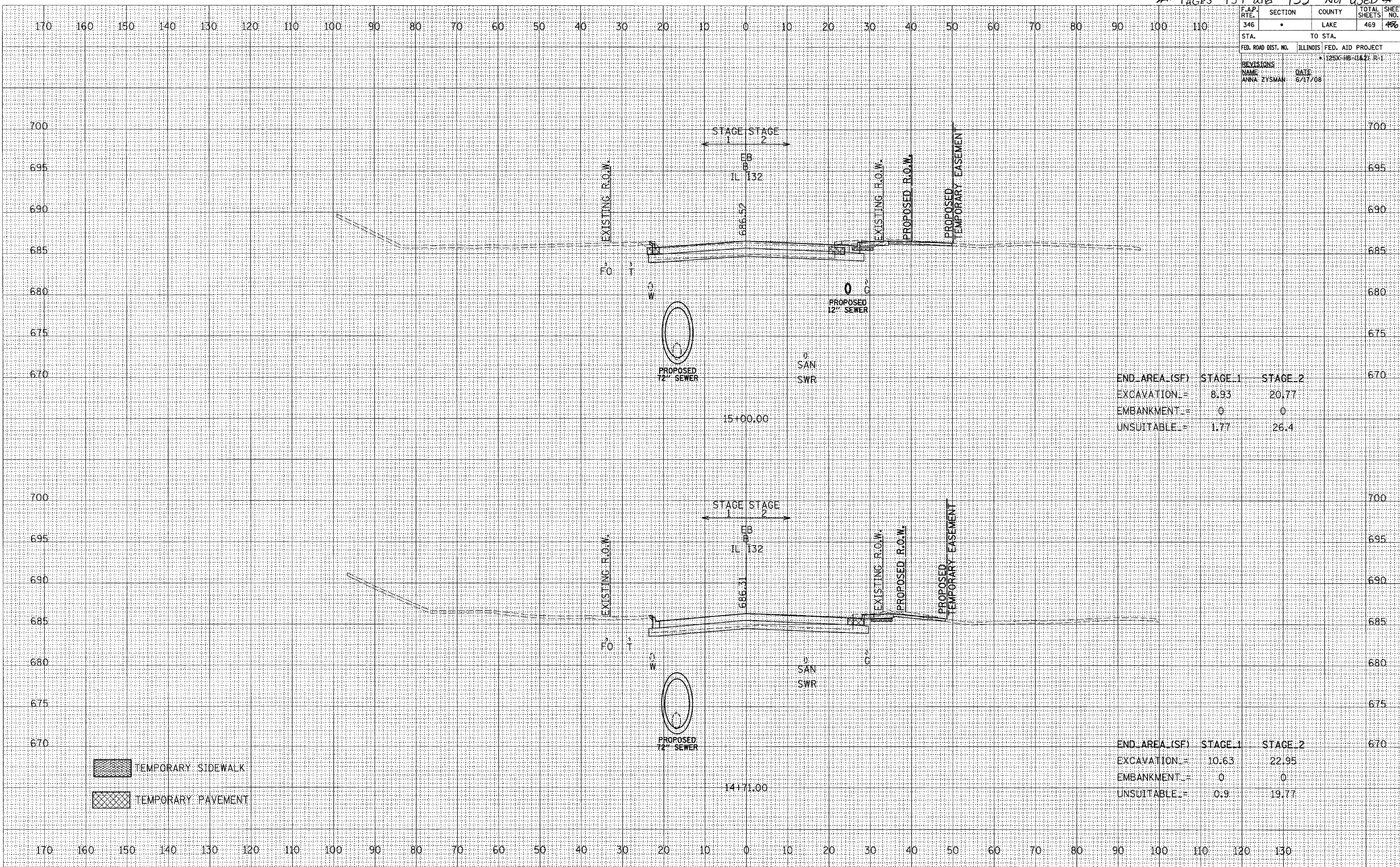
END AREA (SF)	STAGE 1	STAGE 2
EXCAVATION =	20.18	0
EMBANKMENT =	34.91	0
UNSUITABLE =	18.57	0



* PAGES 454 and 455 NOT USED *

F.A.P. RTE.	SECTION	COUNTY	TOTAL SHEETS	SHEET NO.
346		LAKE	469	466
STA.		TO STA.		
FED. ROAD DIST. NO.		ILLINOIS FED. AID PROJECT		
		125X-HB-(1&2) R-1		
REVISIONS		DATE		
NAME		DATE		
ANNA ZYSMAN		6/17/08		

DATE	BY
SURVEYED	PLOTTED
NOTE BOOK	AREAS CHECKED
NO.	

DATE	BY
SURVEYED	PLOTTED
NOTE BOOK	AREAS CHECKED
NO.	



 TEMPORARY SIDEWALK
 TEMPORARY PAVEMENT

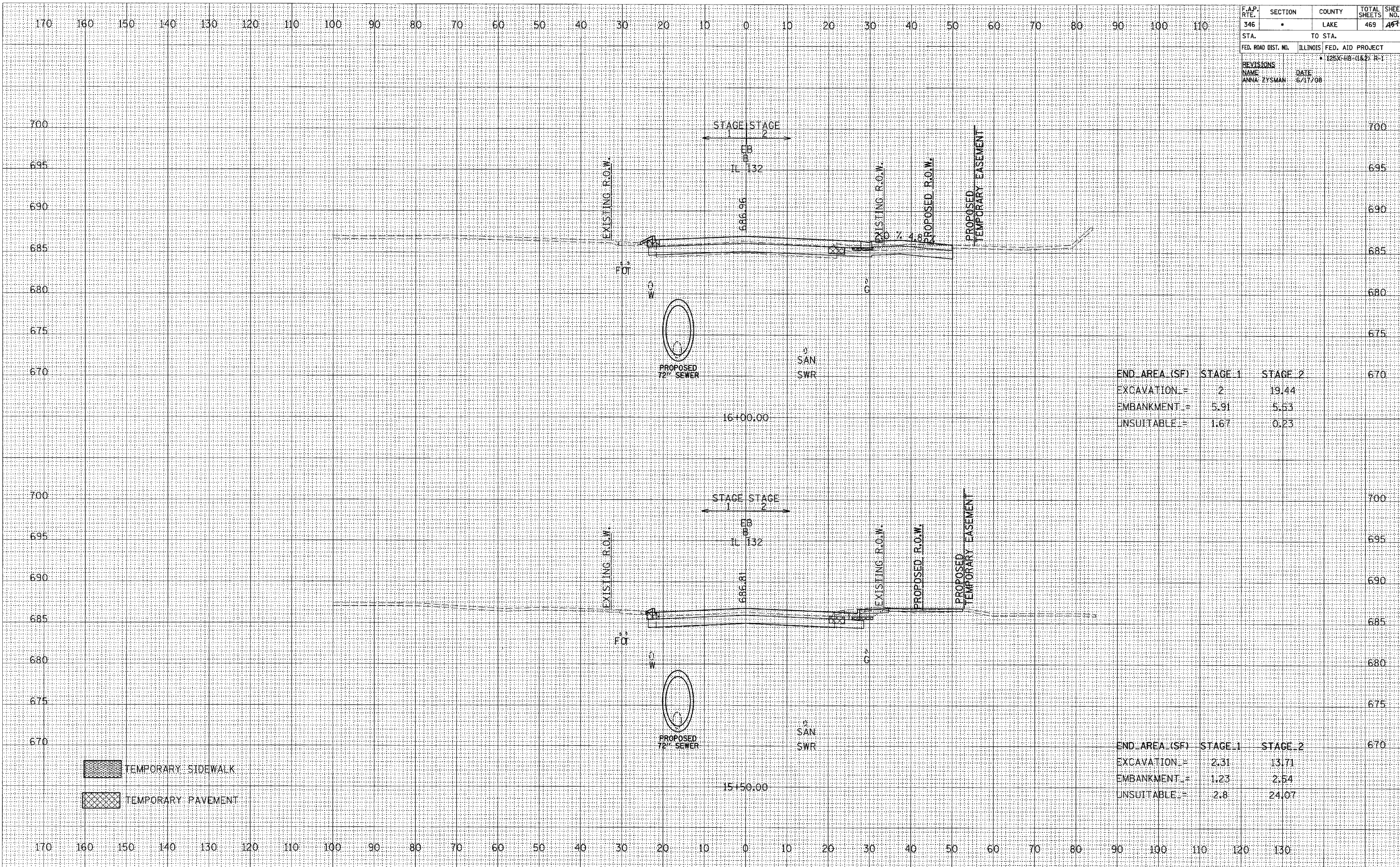
END AREA (SF)	STAGE 1	STAGE 2
EXCAVATION	8.93	20.77
EMBANKMENT	0	0
UNSUITABLE	1.77	26.4

END AREA (SF)	STAGE 1	STAGE 2
EXCAVATION	10.63	22.95
EMBANKMENT	0	0
UNSUITABLE	0.9	19.77

F.A.P. RTE.	SECTION	COUNTY	TOTAL SHEETS	SHEET NO.
346		LAKE	469	467
STA.		TO STA.		
FED. ROAD DIST. NO.		ILLINOIS FED. AID PROJECT		
		• 125X-HB-(1&2) R-1		
REVISIONS		DATE		
NAME		DATE		
ANNA ZYSMAN		6/17/08		

DATE	BY
FINAL SURVEY	SURVEYED
PLOTTED	PLOTTED
NOTE BOOK	NOTE BOOK
AREAS CHECKED	AREAS CHECKED
NO.	NO.

DATE	BY
ORIGINAL SURVEY	SURVEYED
PLOTTED	PLOTTED
NOTE BOOK	NOTE BOOK
AREAS CHECKED	AREAS CHECKED
NO.	NO.



END AREA (SF)	STAGE 1	STAGE 2
EXCAVATION =	2	19.44
EMBANKMENT =	5.91	5.53
UNSUITABLE =	1.67	0.23

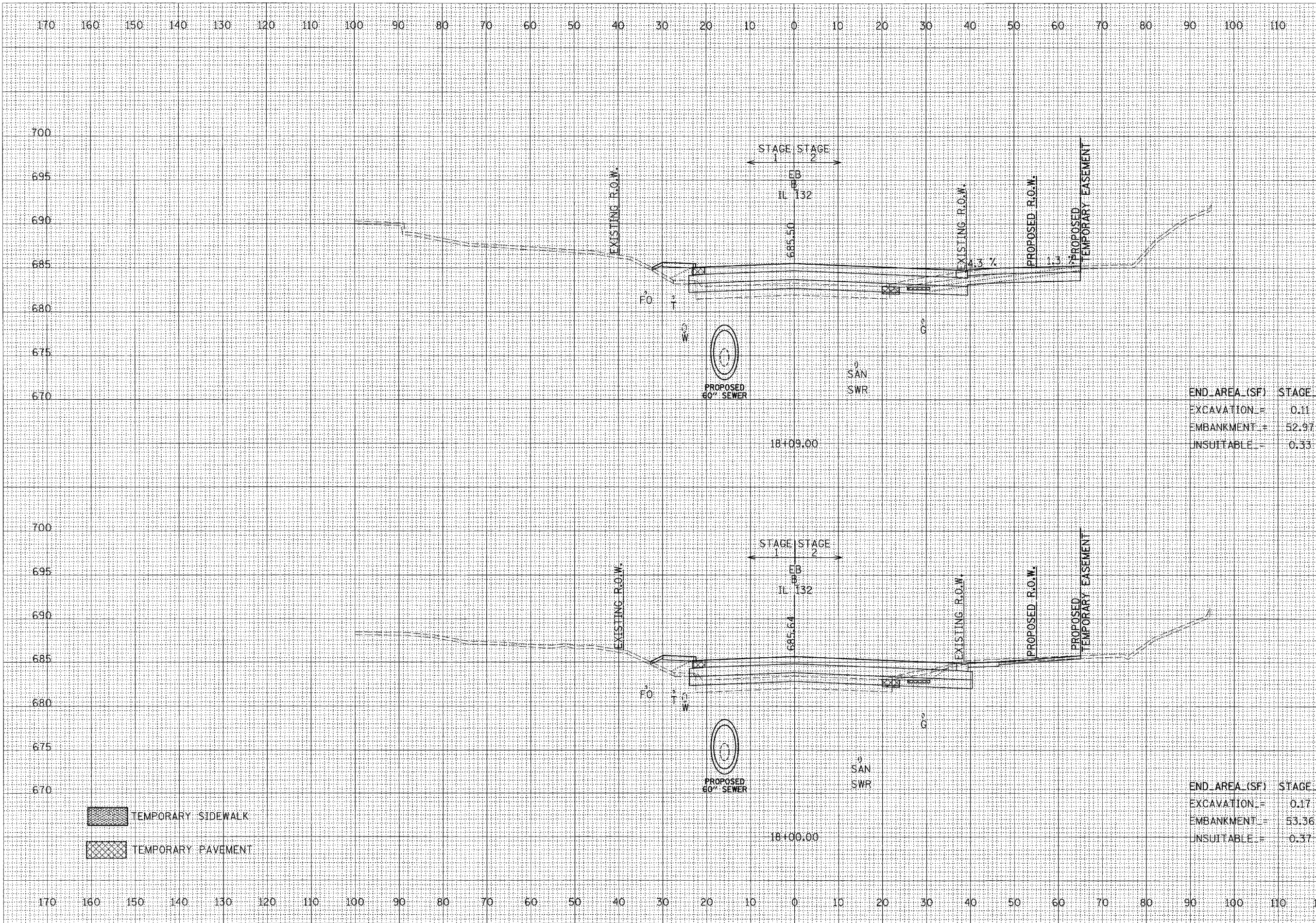
END AREA (SF)	STAGE 1	STAGE 2
EXCAVATION =	2.31	13.71
EMBANKMENT =	1.23	2.54
UNSUITABLE =	2.8	24.07

- TEMPORARY SIDEWALK
- TEMPORARY PAVEMENT

F.A.P. RTE.	SECTION	COUNTY	TOTAL SHEETS	SHEET NO.
346	•	LAKE	469	461
STA.		TO STA.		
FED. ROAD DIST. NO.		ILLINOIS FED. AID PROJECT		
		• 125X-HB-(1&2) R-1		
REVISIONS		NAME		
NAME		DATE		
ANNA ZYSMAN		6/17/08		

DATE	BY
FINAL SURVEY	SURVEYED
NOTE BOOK NO.	PLOTTED
	AREAS DATE
	AREAS CHECKED

DATE	BY
ORIGINAL SURVEY	SURVEYED
NOTE BOOK NO.	PLOTTED
	AREAS DATE
	AREAS CHECKED



END_AREA (SF)	STAGE_1	STAGE_2
EXCAVATION_	0.11	31.57
EMBANKMENT_	52.97	40.51
UNSUITABLE_	0.33	0

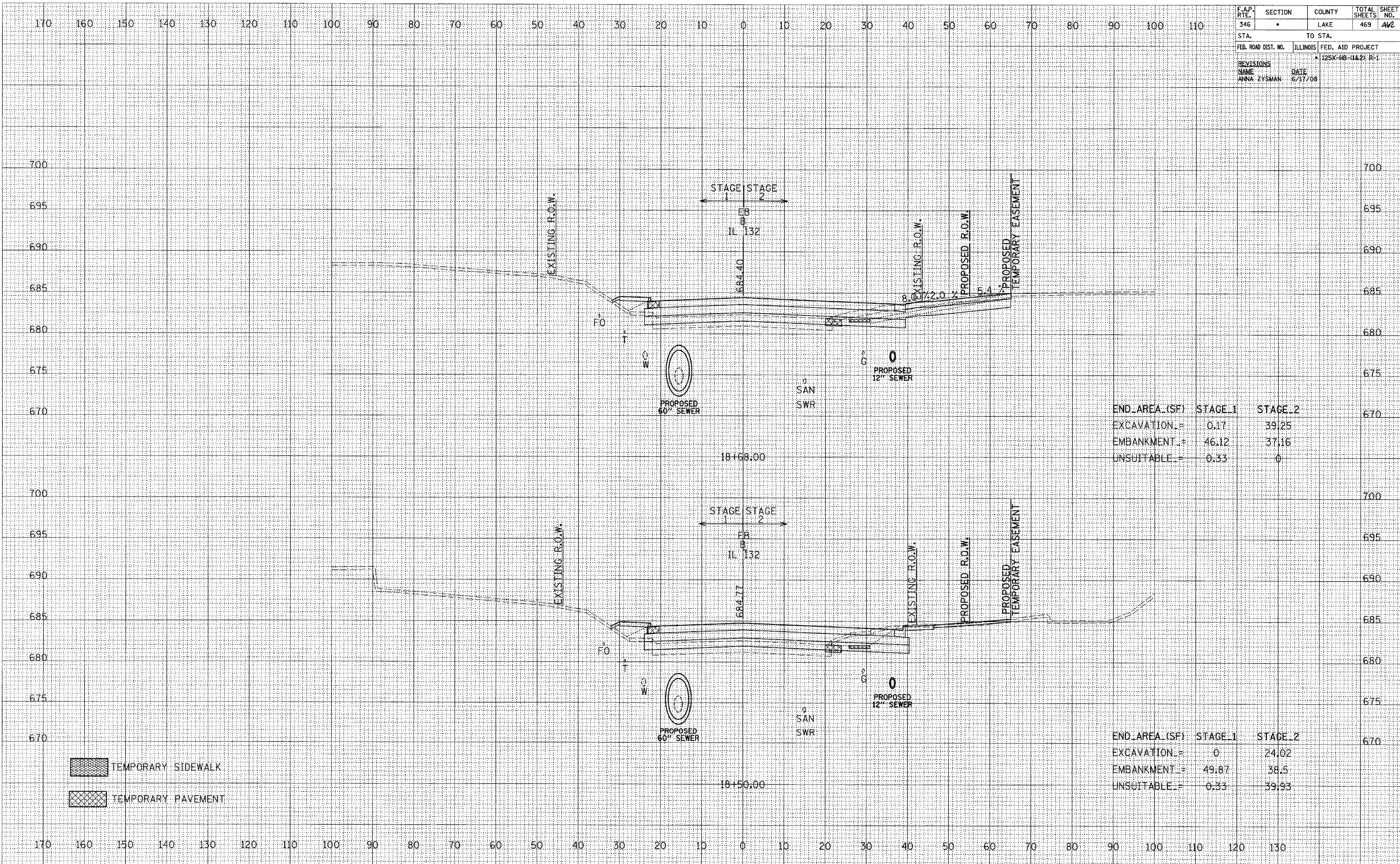
END_AREA (SF)	STAGE_1	STAGE_2
EXCAVATION_	0.17	19.49
EMBANKMENT_	53.36	39.38
UNSUITABLE_	0.37	38.33

- TEMPORARY SIDEWALK
- TEMPORARY PAVEMENT

F.A.P. RTE.	SECTION	COUNTY	TOTAL SHEETS	SHEET NO.
346		LAKE	469	462
STA.		TO STA.		
FED. ROAD DIST. NO.	ILLINOIS	FED. AID PROJECT		
		125X-HB-(1&2) R-1		
REVISIONS		DATE		
NAME				
ANNA ZYSMAN		6/17/08		

DATE	BY
FINAL SURVEY	SURVEYED
NOTE BOOK	PLOTTED
NO.	DATE
	AREAS CHECKED

DATE	BY
ORIGINAL SURVEY	SURVEYED
NOTE BOOK	PLOTTED
NO.	DATE
	AREAS CHECKED



END AREA (SF)	STAGE_1	STAGE_2
EXCAVATION =	0.17	39.25
EMBANKMENT =	46.12	37.16
UNSUITABLE =	0.33	0

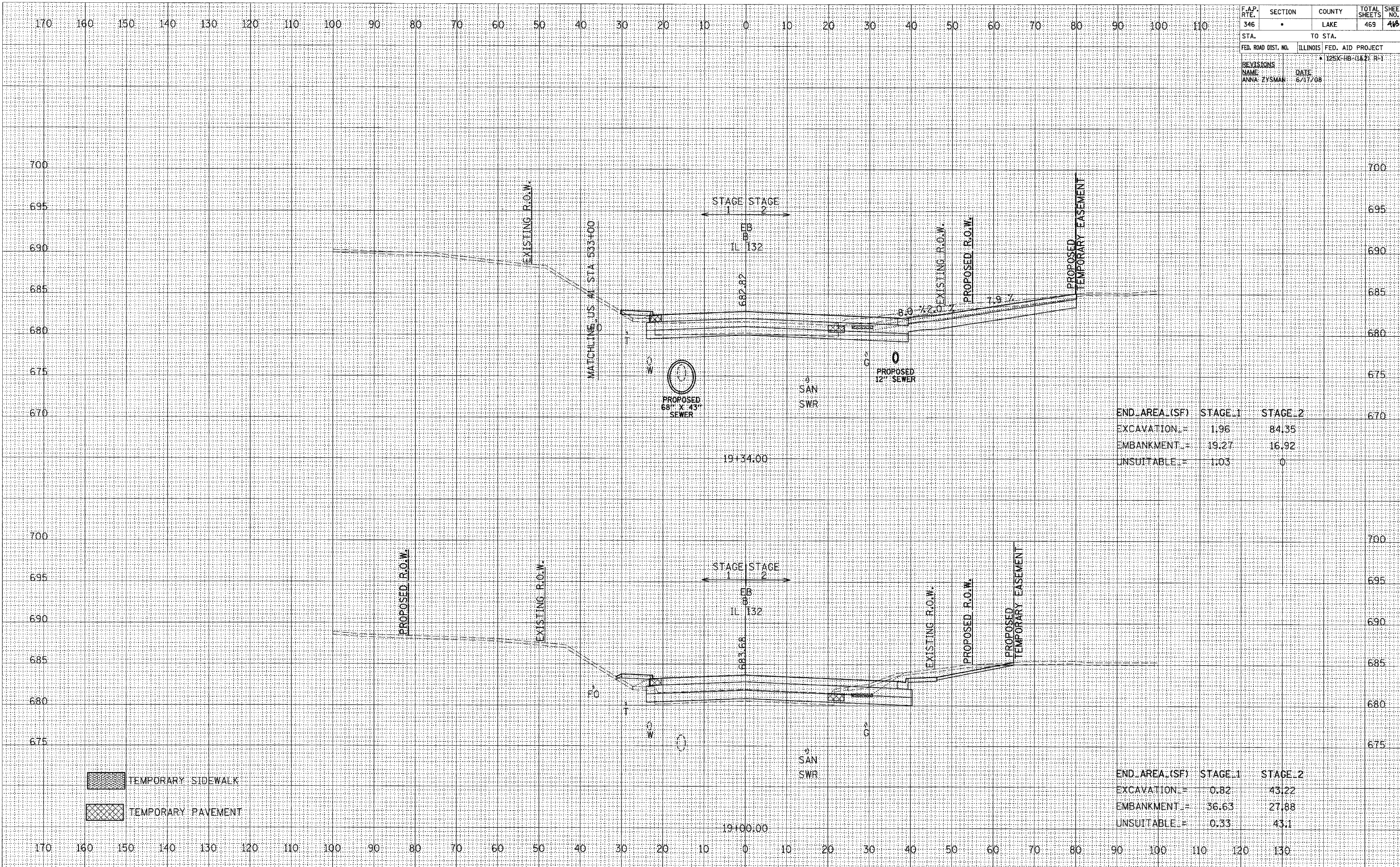
END AREA (SF)	STAGE_1	STAGE_2
EXCAVATION =	0	24.02
EMBANKMENT =	49.87	38.5
UNSUITABLE =	0.33	39.93

- TEMPORARY SIDEWALK
- TEMPORARY PAVEMENT

F.A.P. RTE.	SECTION	COUNTY	TOTAL SHEETS	SHEET NO.
346		LAKE	469	468
STA.		TO STA.		
FED. ROAD DIST. NO.		ILLINOIS FED. AID PROJECT		
		• 125X-HB-(1&2) R-1		
REVISIONS		DATE		
NAME		DATE		
ANNA ZYSMAN		6/17/08		

BY	DATE
FINAL SURVEY	SURVEYED
NOTE BOOK	PLOTTED
NO.	DATE
	AREAS CHECKED

BY	DATE
ORIGINAL SURVEY	SURVEYED
NOTE BOOK	PLOTTED
NO.	DATE
	AREAS CHECKED

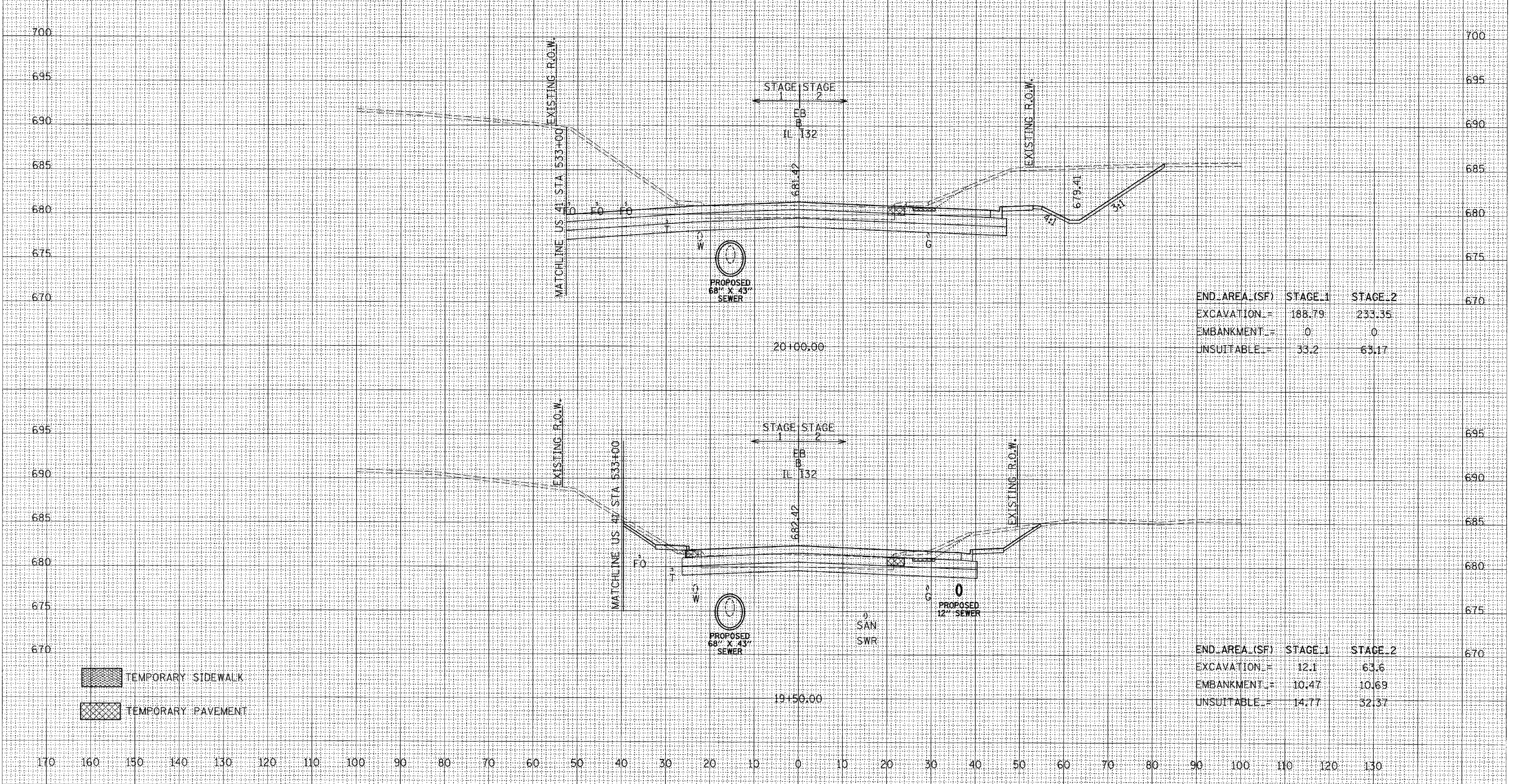


170 160 150 140 130 120 110 100 90 80 70 60 50 40 30 20 10 0 10 20 30 40 50 60 70 80 90 100 110

F.A.P. RTE.	SECTION	COUNTY	TOTAL SHEETS	SHEET NO.
346		LAKE	469	444
STA.		TO STA.		
FED. ROAD DIST. NO.		ILLINOIS	FED. AID PROJECT	
		• 125X-HB-(1&2) R-1		
REVISIONS				
NAME	DATE			
ANNA ZYSMAN	6/17/08			



DATE	BY
ORIGINAL SURVEY	PLOTTED
NOTE BOOK	AREAS CHECKED
NO.	

DATE	BY
ORIGINAL SURVEY	PLOTTED
NOTE BOOK	AREAS CHECKED
NO.	



END AREA (SF)	STAGE 1	STAGE 2
EXCAVATION =	188.79	233.35
EMBANKMENT =	0	0
UNSUITABLE =	33.2	63.17

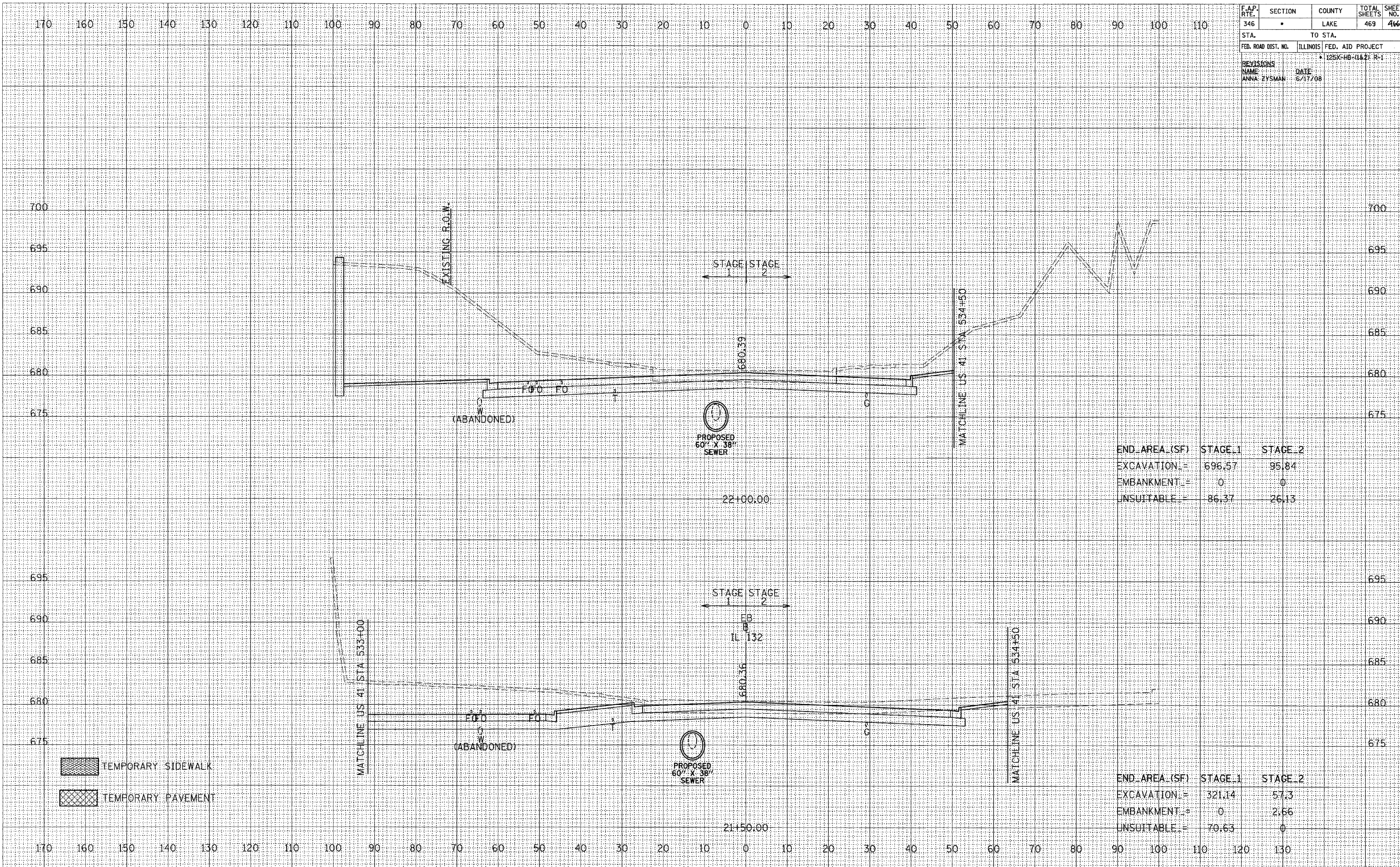
END AREA (SF)	STAGE 1	STAGE 2
EXCAVATION =	12.1	63.6
EMBANKMENT =	10.47	10.69
UNSUITABLE =	14.77	32.37

 TEMPORARY SIDEWALK
 TEMPORARY PAVEMENT

F.A.P. RTE.	SECTION	COUNTY	TOTAL SHEETS	SHEET NO.
346		LAKE	469	466
STA.		TO STA.		
FED. ROAD DIST. NO.		ILLINOIS	FED. AID PROJECT	
		• 125X-HB-(1&2) R-1		
REVISIONS				
NAME		DATE		
ANNA ZYSMAN		6/17/98		

DATE	BY
FINAL SURVEY	
PLOTTED	
NOTE BOOK	
AREAS CHECKED	
NO.	

DATE	BY
ORIGINAL SURVEY	
PLOTTED	
NOTE BOOK	
AREAS CHECKED	
NO.	



END AREA (SF)	STAGE 1	STAGE 2
EXCAVATION =	696.57	95.84
EMBANKMENT =	0	0
UNSUITABLE =	86.37	26.13

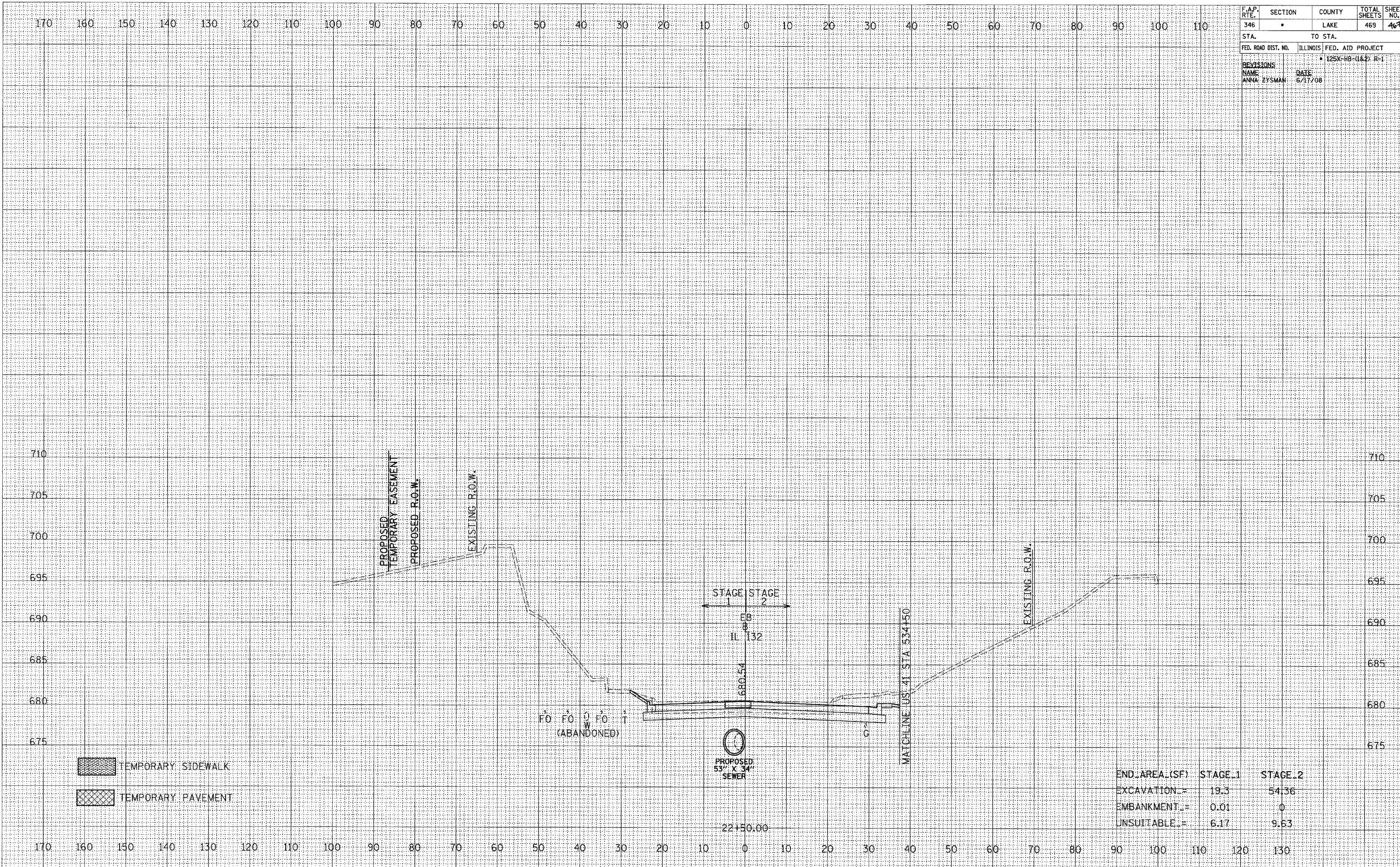
END AREA (SF)	STAGE 1	STAGE 2
EXCAVATION =	321.14	57.3
EMBANKMENT =	0	2.66
UNSUITABLE =	70.63	0

- TEMPORARY SIDEWALK
- TEMPORARY PAVEMENT

F.A.P. RTE.	SECTION	COUNTY	TOTAL SHEETS	SHEET NO.
346	*	LAKE	469	467
STA.	TO STA.			
FED. ROAD DIST. NO.	ILLINOIS	FED. AID PROJECT		
		* 125X-HB-(1&2) R-1		
REVISIONS		DATE		
NAME		DATE		
ANNA ZYSMAN		6/17/08		

DATE	BY
DATE	BY
DATE	BY
DATE	BY
DATE	BY

DATE	BY
DATE	BY
DATE	BY
DATE	BY
DATE	BY



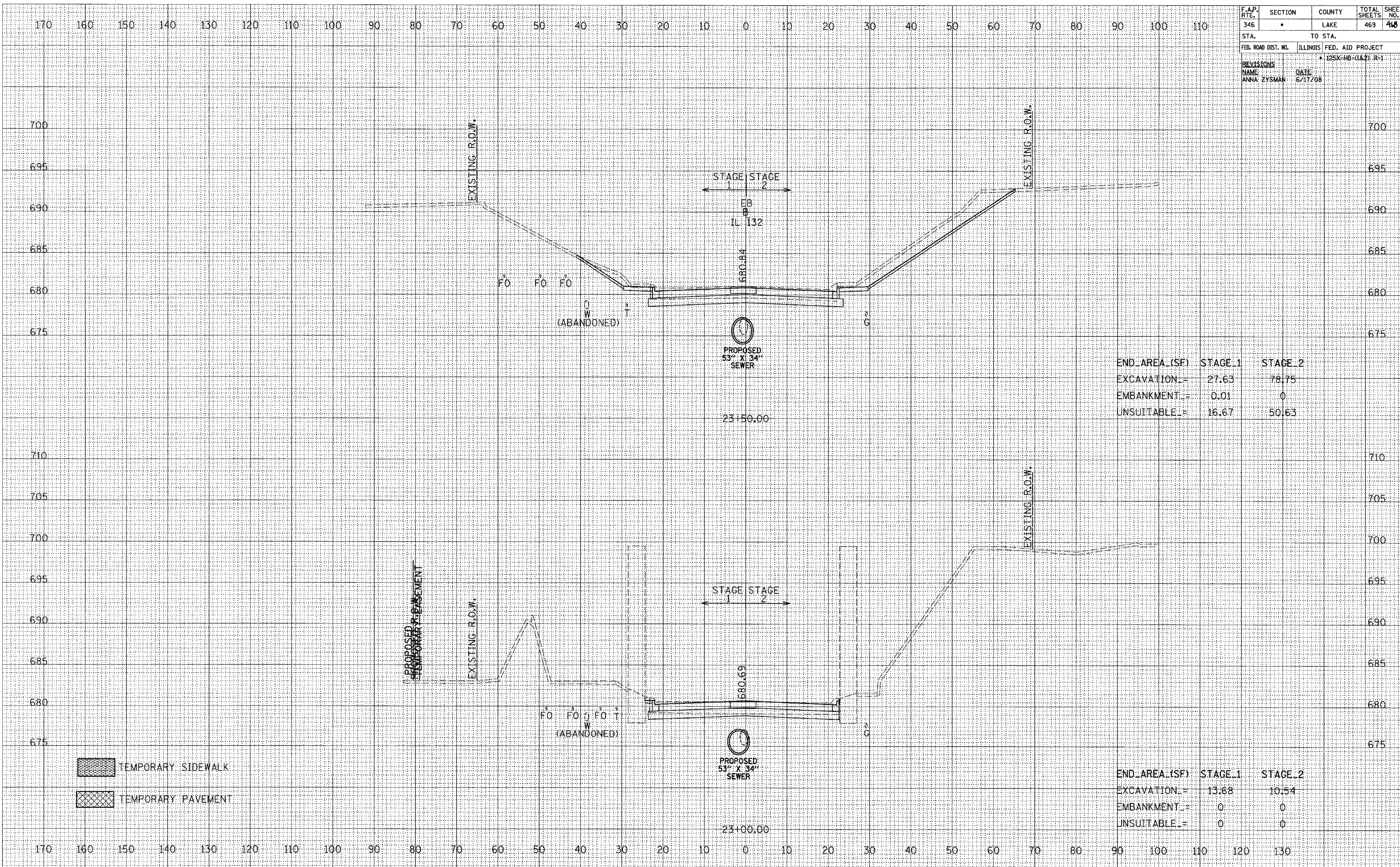
END AREA (SF)	STAGE 1	STAGE 2
EXCAVATION	19.3	54.36
EMBANKMENT	0.01	0
UNSUITABLE	6.17	9.63

22150.00

F.A.P. RTE.	SECTION	COUNTY	TOTAL SHEETS	SHEET NO.
346	•	LAKE	469	468
STA.	TO STA.			
FED. ROAD DIST. NO.	ILLINOIS	FED. AID PROJECT	• 125X-HB-(1&2) R-1	
REVISIONS NAME	DATE			
ANNA ZYSMAN	6/17/08			

DATE	BY
FINAL SURVEY	SURVEYED
NOTE BOOK	PLOTTED
NO.	DATE
	AREAS CHECKED

DATE	BY
ORIGINAL SURVEY	SURVEYED
NOTE BOOK	PLOTTED
NO.	DATE
	AREAS CHECKED



END AREA (SF)	STAGE 1	STAGE 2
EXCAVATION	27.63	78.75
EMBANKMENT	0.01	0
UNSUITABLE	16.67	50.63

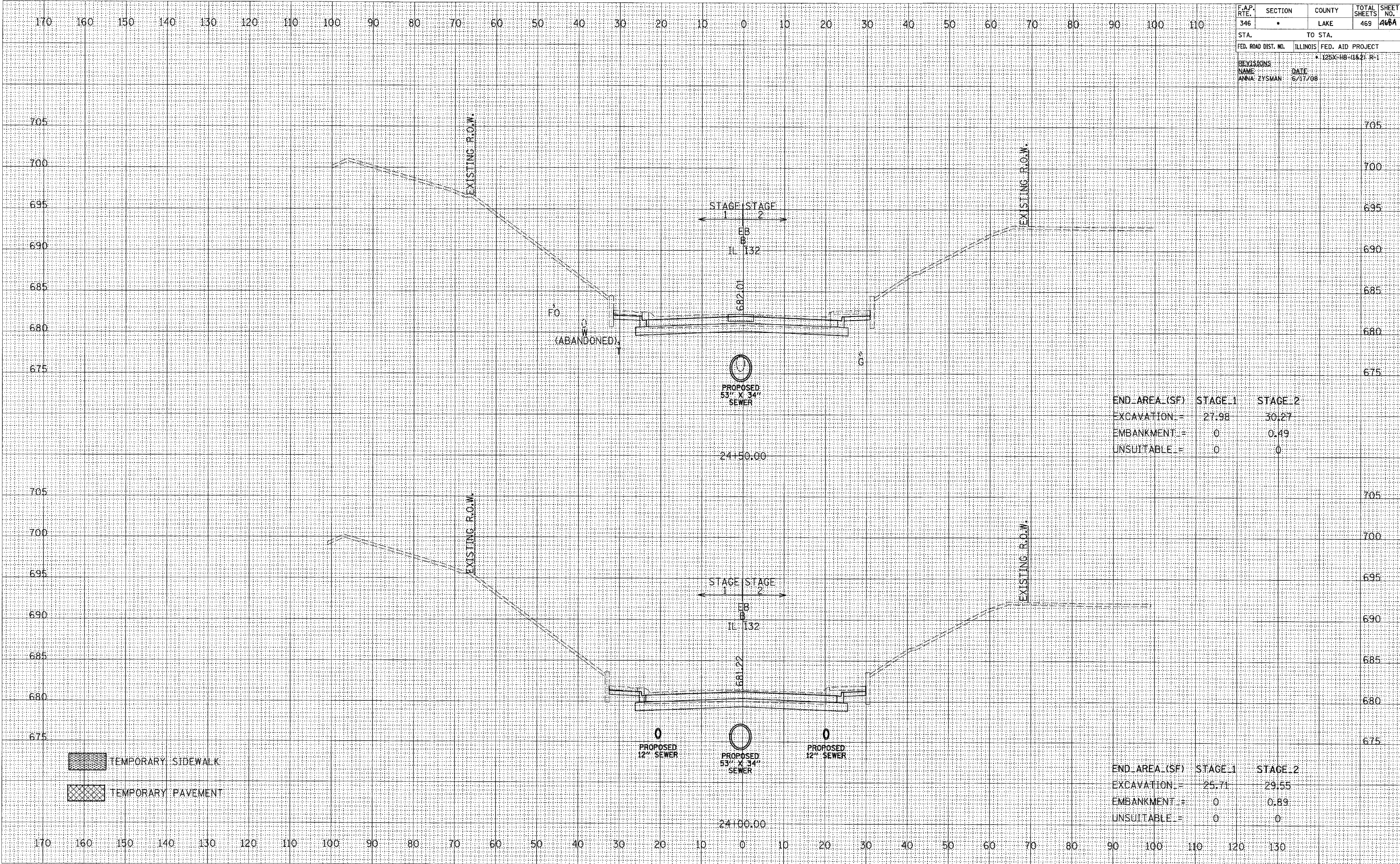
END AREA (SF)	STAGE 1	STAGE 2
EXCAVATION	13.68	10.54
EMBANKMENT	0	0
UNSUITABLE	0	0

- TEMPORARY SIDEWALK
- TEMPORARY PAVEMENT

F.A.P. RTE. 346	SECTION •	COUNTY LAKE	TOTAL SHEETS 469	SHEET NO. 468A
STA.		TO STA.		
FED. ROAD DIST. NO.		ILLINOIS FED. AID PROJECT		
		• 125X-HB-(1&2) R-1		
REVISIONS		DATE		
NAME ANNA ZYSMAN		6/17/98		

DATE	BY
FINAL SURVEY	
PLOTTED	
NOTE BOOK	
AREAS	
CHECKED	
NO.	

DATE	BY
ORIGINAL SURVEY	
PLOTTED	
NOTE BOOK	
AREAS	
CHECKED	
NO.	



END AREA (SF)	STAGE 1	STAGE 2
EXCAVATION =	27.98	30.27
EMBANKMENT =	0	0.49
UNSUITABLE =	0	0

END AREA (SF)	STAGE 1	STAGE 2
EXCAVATION =	25.71	29.55
EMBANKMENT =	0	0.89
UNSUITABLE =	0	0

